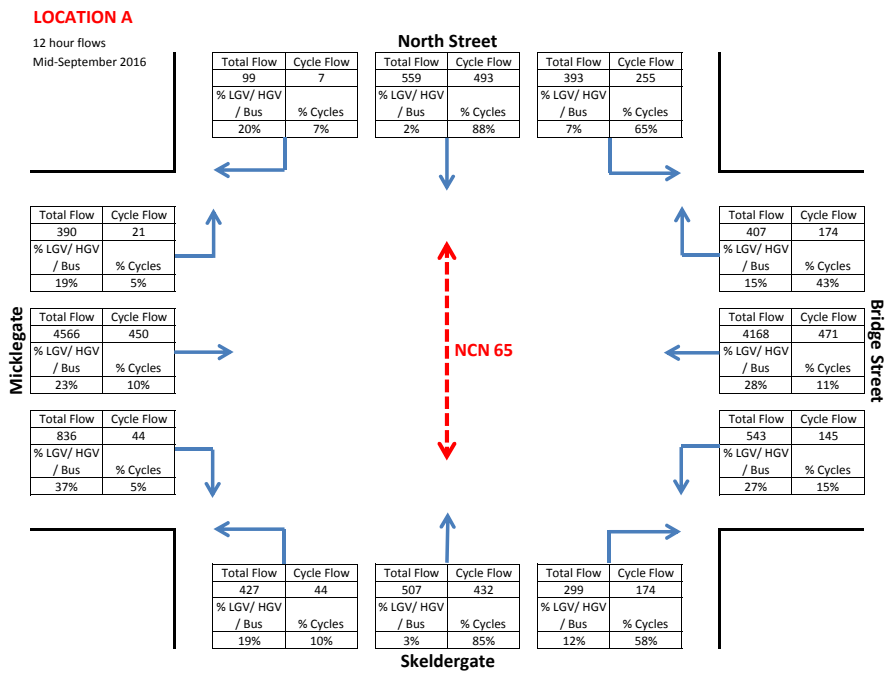
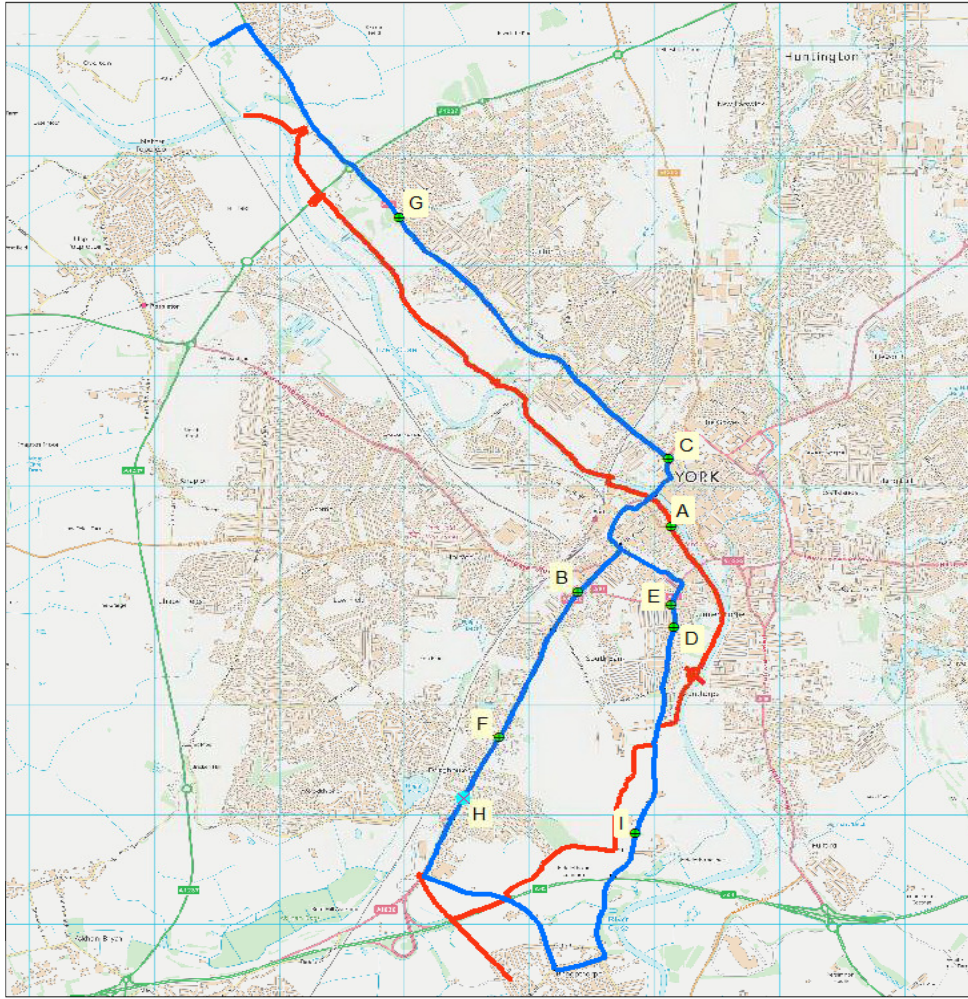
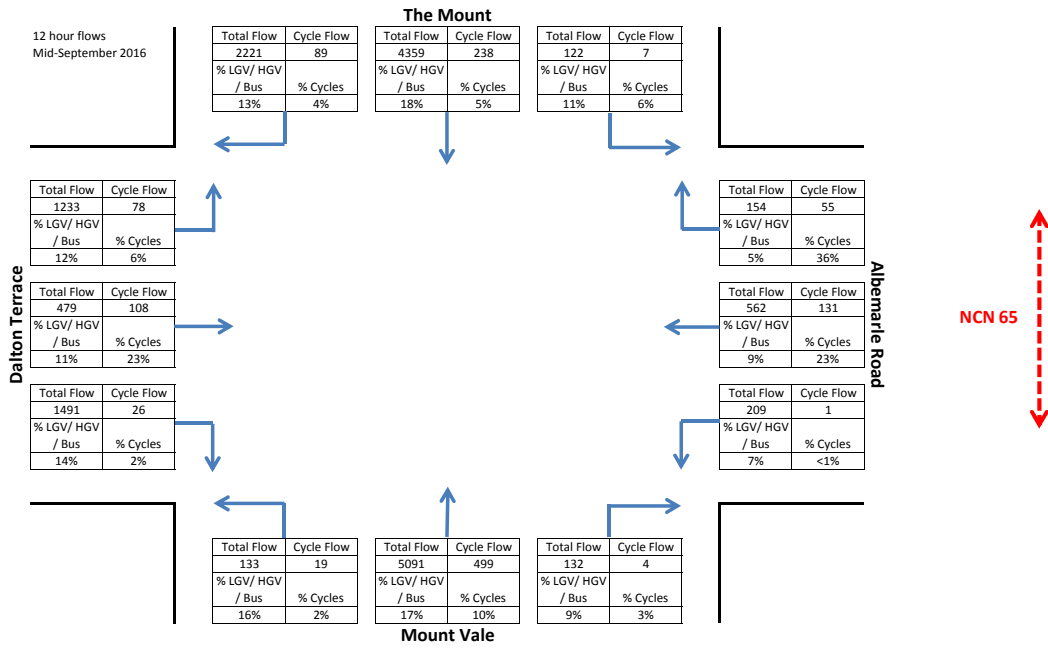


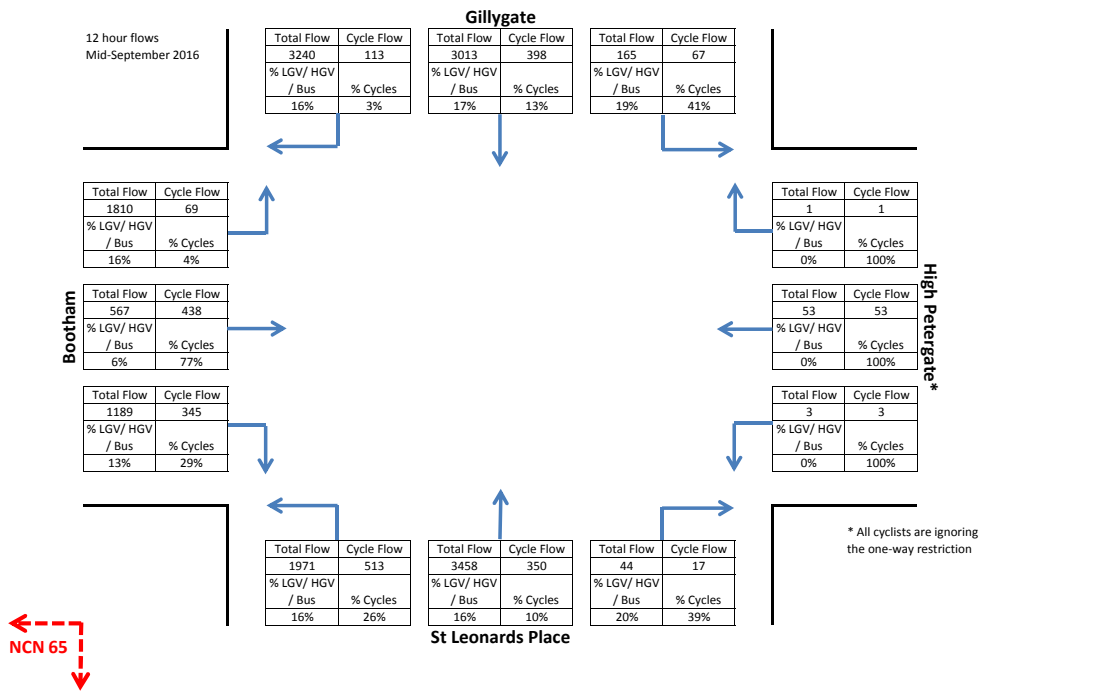
# ANNEX 6 : TRAFFIC FLOWS



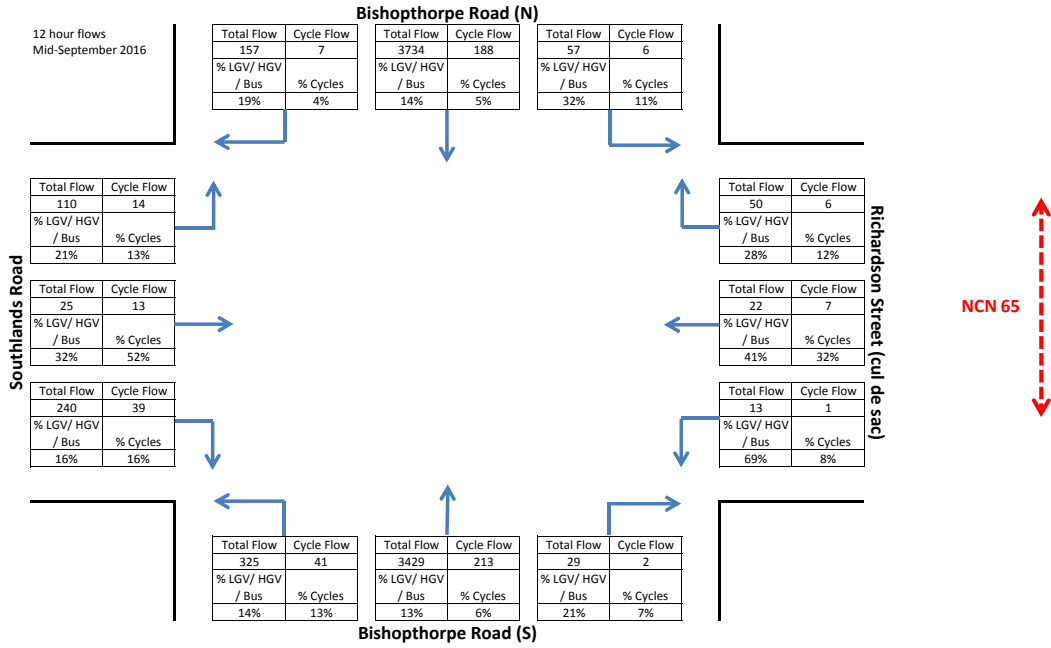
**LOCATION B**



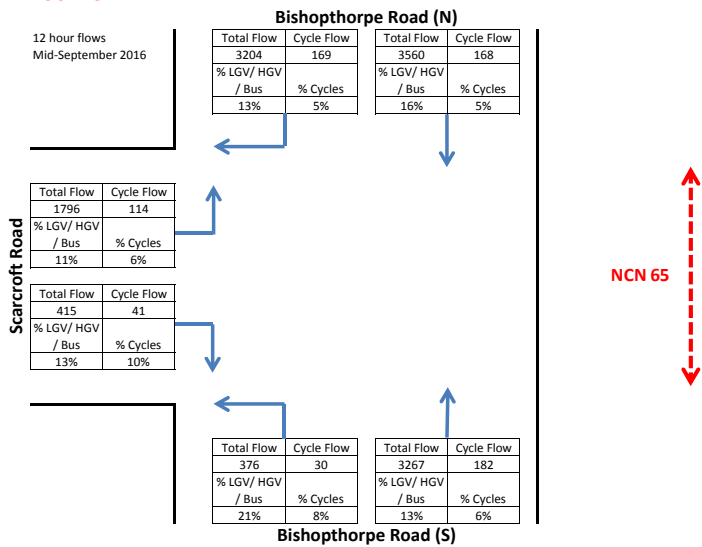
**LOCATION C**



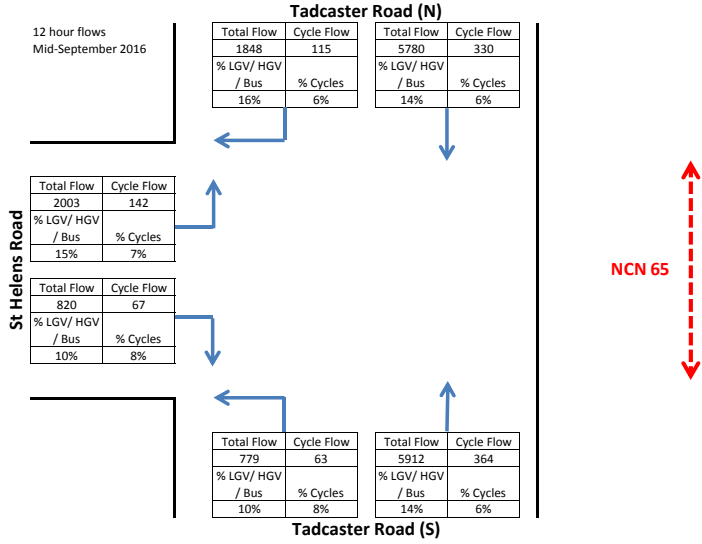
**LOCATION D**



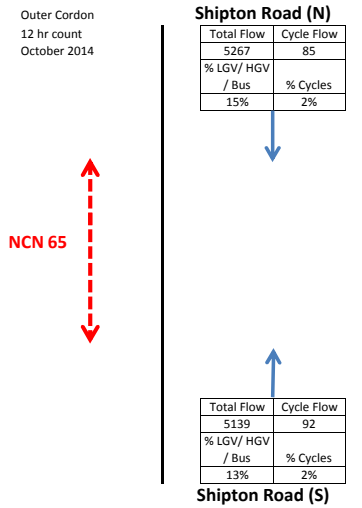
**LOCATION E**



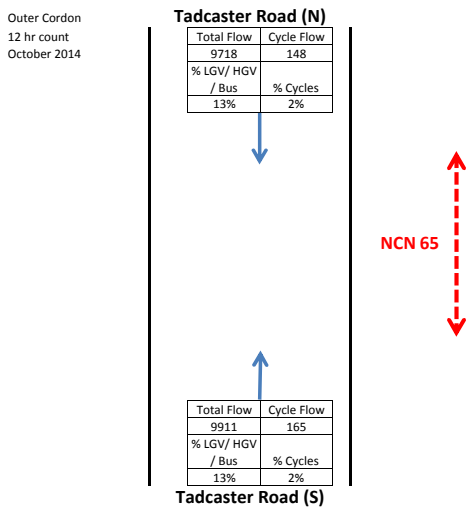
**LOCATION F**



**LOCATION G**



**LOCATION H**



**LOCATION I**

Outer Cordon  
12 hr count  
October 2014

**Bishopthorpe Road (N)**

Total Flow	Cycle Flow
2790	167
% LGV/ HGV / Bus	% Cycles
11%	6%



NCN 65



Total Flow	Cycle Flow
2847	173
% LGV/ HGV / Bus	% Cycles
11%	6%



**Bishopthorpe Road (S)**