

YORK

CITY OF YORK
Local Plan Evidence Base: Open Space
and Green Infrastructure Update
September 2017

CONTENTS PAGE

1. INTRODUCTION.....	2
PURPOSE OF THIS REPORT	2
2. OVERVIEW OF THE 2014 OPEN SPACE AND GREEN INFRASTRUCTURE STUDY.....	3
3. 2015 WARD BOUNDARY CHANGES AND THEIR IMPLICATIONS	6
AMENDMENTS TO WARD BASED OPEN SPACE PROVISION	8
POPULATION VALUES USED BY WARD.....	8
4. OPEN SPACE STUDY UPDATE OUTCOMES	9
APPENDIX 1: WARD BREAKDOWN FROM 2014 OPEN SPACE AND GREEN INFRASTRUCTURE STUDY	11
APPENDIX 2: OPEN SPACE OUTCOMES BY 2015 WARD BOUNDARY.....	13
ACOMB WARD	14
BISHOPTHORPE WARD	16
CLIFTON WARD.....	18
COPMANTHORPE WARD	20
DRINGHOUSES & WOODTHORPE WARD	22
FISHERGATE WARD.....	25
FULFORD & HESLINGTON WARD	27
GUILDHALL WARD	30
HAXBY & WIGGINTON WARD	33
HEWORTH WARD	36
HEWORTH WITHOUT WARD.....	39
HOLGATE WARD	41
HULL ROAD WARD.....	44
HUNTINGTON & NEW EARSWICK WARD	46
MICKLEGATE WARD.....	49
OSBALDWICK & DERWENT WARD	52
RAWCLIFFE & CLIFTON WITHOUT WARD.....	55
RURAL WEST YORK WARD	58
STRENSALL WARD.....	61
WESTFIELD WARD	64
WHELDRAKE WARD	67

1. Introduction

- 1.1 Open space provision is always a blend of the consideration of quantity, quality and accessibility, both in terms of existing and potential new facilities. In order to understand the situation in York, the Council commissioned consultants PMP to produce an Open Space Report in 2008 to support the emerging open space policy approach through the LDF Core Strategy. The Report provided a comprehensive audit of open spaces in the City and set locally established open space standards for all typologies of open space compliant with PPG17 as well as a recommended policy approach.
- 1.2 In 2014 consultants AMEC were commissioned to bring the Open Space Study up-to-date and ensure the evidence base was NPPF compliant as this superseded PPG17 as the relevant guidance. Paragraph 73 of NPPF states: *“Planning policies should be based on robust and up to date assessments of the needs for open space, sports and recreation facilities and opportunities for new provision. The assessments should identify specific needs and quantitative or qualitative deficits or surpluses of open space, sports and recreational facilities in the local area.”*
- 1.3 The 2014 Open Space and Green Infrastructure Study therefore considered revisions to the open space audit and the implications these would have on the strategic development sites proposed at that time. The AMEC Study also used the updated information to assess the appropriateness of the current standards of open space provision. The 2014 Open Space Study forms part of the emerging City of York Local Plan evidence base.
- 1.3 Since the AMEC Study was published in September 2014 the Local Government Boundary Commission has implemented an electoral review for the City of York Council. The new arrangements came into force in May 2015 and updated the ward boundaries across the city. It is therefore necessary to update the open space quantum by ward in line with the amended boundaries.

Purpose of this Report

- 1.4 The purpose of this Open Space Study Update is to reassess the open space quantum based upon the new ward boundaries implemented in 2015 to update the previous data presented in Sections 2.4 and Appendix D of the 2014 Open Space and Green Infrastructure Study. This Open Space Study Update should be read in conjunction with the 2014 Open Space and Green Infrastructure Study as it updates the open space audit data and ward boundaries but retains the overall methodology and agreed typology standards for the different types of open space.

- 1.5 This report does not update section 3 of the 2014 Study in relation to the application of Open Space Standards to Strategic and Local Development Sites given that final Local Plan including the portfolio of sites is yet to be agreed.

2. Overview of the 2014 Open Space and Green Infrastructure Study

- 2.1 The 2014 ‘Open Space and Green Infrastructure Study’ reviewed the original 2008 Open Space Study and explored the methodology used to ensure it was still fit for purpose. The report also updated the open space supply data and ward profiles as the basis for the checking of the appropriateness of current standards of provision.
- 2.2 An opportunity to assess local provision (by ward/area) in terms of the supply/demand balance and the likely change in context of growth was also undertaken. Furthermore, the report set out policy recommendations for meeting expectations for provision associated with new development and the likely impacts of additional demands on particular localities.

Open Space Standards

- 2.3 Following exploration of the methodology and updates to the supply data, the 2014 Open Space and Green Infrastructure Study concurred that the original Open Space Study (PMP, 2008) established a robust standard of provision across the city for the open space typologies. The original standards therefore remain valid as locally- established benchmarks of provision and are considered to stand comparison with national and comparative benchmarks from other local authorities.
- 2.4 Section 2.3 of the 2014 Open Space and Green Infrastructure Study states: *“Analysis of the updated supply data does not significantly alter the baseline, although there has been a notable increase (around 50%) in the provision of children’s play space between 2008 and 2013. There is therefore no reason to amend the standards set in 2008 which compare reasonably with national recommendations.”*
- 2.5 The open space standard typologies and standards are therefore as follows:

	Recommended standard / 1000 population	Recommended Accessibility Standard	Other guidance/ 1000 population
Parks and Gardens	0.18ha/1,000 population;	20 minute walk (960m) (City Park); 15 minute	

		walk (720m) (Local Park)	
Natural / Semi Natural	2.13ha/1,000 population;	15 minute walk (720m)	2.0ha (ANGSt)
Amenity:	1.45ha/1,000 population;	5 minute walk (240m)	
Children's playspace*	0.48ha/1,000 population	10 minute walk (480m)	0.25ha/1,000 pop (FIT for Equipped playspaces (LAP/LEAP/NEAP))
Teenager's playspace*	0.21ha/1,000 population	15 minute walk (720m)	
Outdoor sports facilities	1.78ha/1,000 population	15 minute walk (720m) for pitches/ tennis/ bowls; 20 minute public transport for synthetic turf pitches	1.6ha (FIT) of which 1.15ha for pitch sports
Allotments	0.29ha/1,000 population	15 minutes walk (720m)	0.22ha (NSALG)

*incorporated into amenity open space

Acronyms:

- ANGSt – Accessible Natural Greenspace Standard
- NEAP = neighbourhood equipped area for play. A minimum area of 1,000m² with at least eight activities and should be located 1,000 metres
- or 15 minutes walking time along pedestrian routes (600 metres in a straight line)
- LEAP = local equipped area for play. A minimum area of 400m² with at least five activities and should be located 400 metres or 5 minutes
- walking time along pedestrian routes (240 metres in a straight line)
- LAP = local area for play. Formally designated area for play to be at least 100m² in size with up to three activities and should be located
- 100m or 1 min walk along pedestrian routes (60m in a straight line)
- FIT – Fields in Trust
- NSALG – National Society of Allotment Gardeners

Outcomes

2.6 Using this methodology, it was concluded that open space provision across the City as a whole was reasonably good (apart from some localised deficits in children's / teenagers playspace). An opportunity was also identified to develop a systematic approach to Green Infrastructure, using the provision of open space within development as a starting point for considering the multifunctional role of open space and the contributions which can be made to City-wide and sub-regional networks.

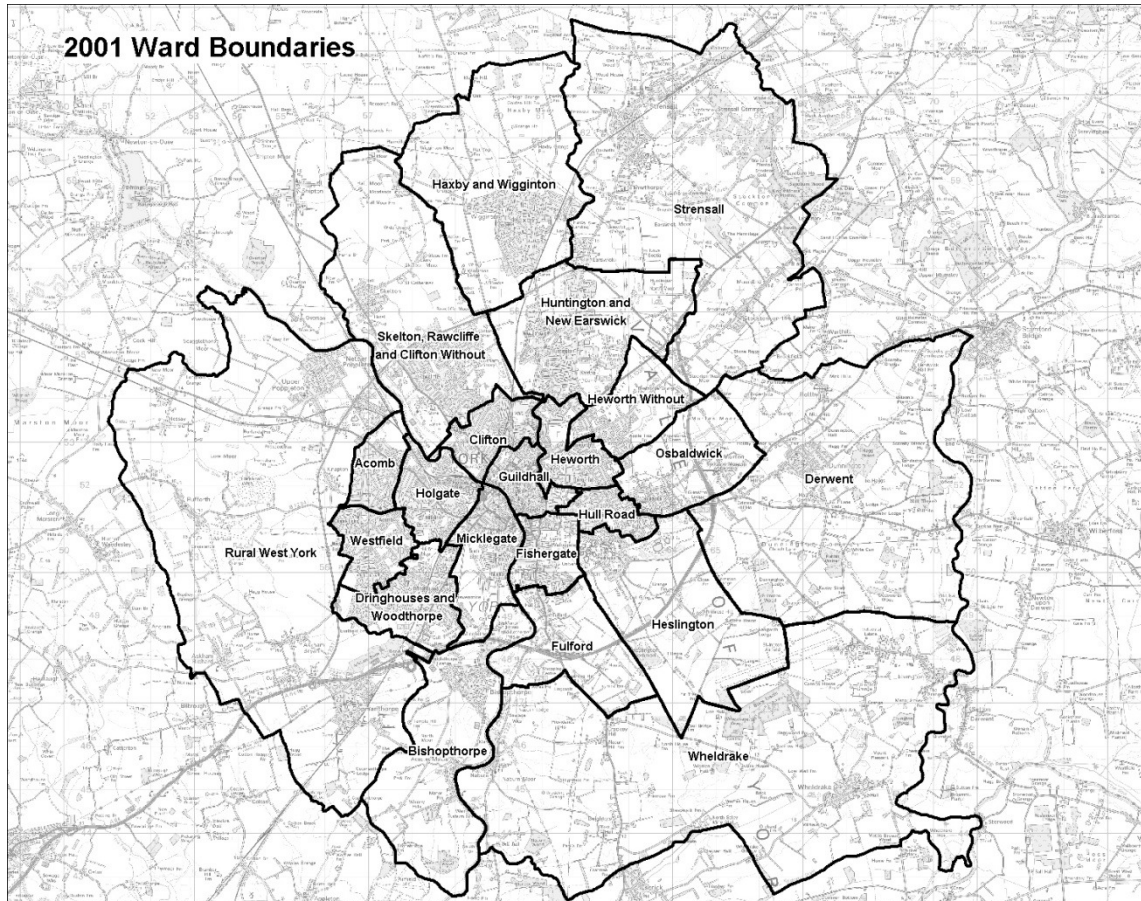
2.7 Further analysis using clusters of wards was also undertaken to reflect more realistic local usage patterns provided the basis for benchmarking the likely implications of strategic development across the City through the mapping of provision and accessibility. Therefore, the 2014 'Local Plan Evidence Base: Open Space and Green Infrastructure' Report grouped the wards into the following 6 geographical areas:

Area	Comprising the following wards:
Urban West	Acomb; Dringhouses; Holgate; Micklegate; Westfield.
Urban East	Heworth; Heworth Without; Hull Road; Osbaldwick.
Central	Clifton; Fishergate; Guildhall.
East/South-East	Derwent; Fulford; Heslington; Wheldrake.
West/South West	Bishopthorpe; Rural West.
North	Haxby; Huntington; Skelton; Strensall.

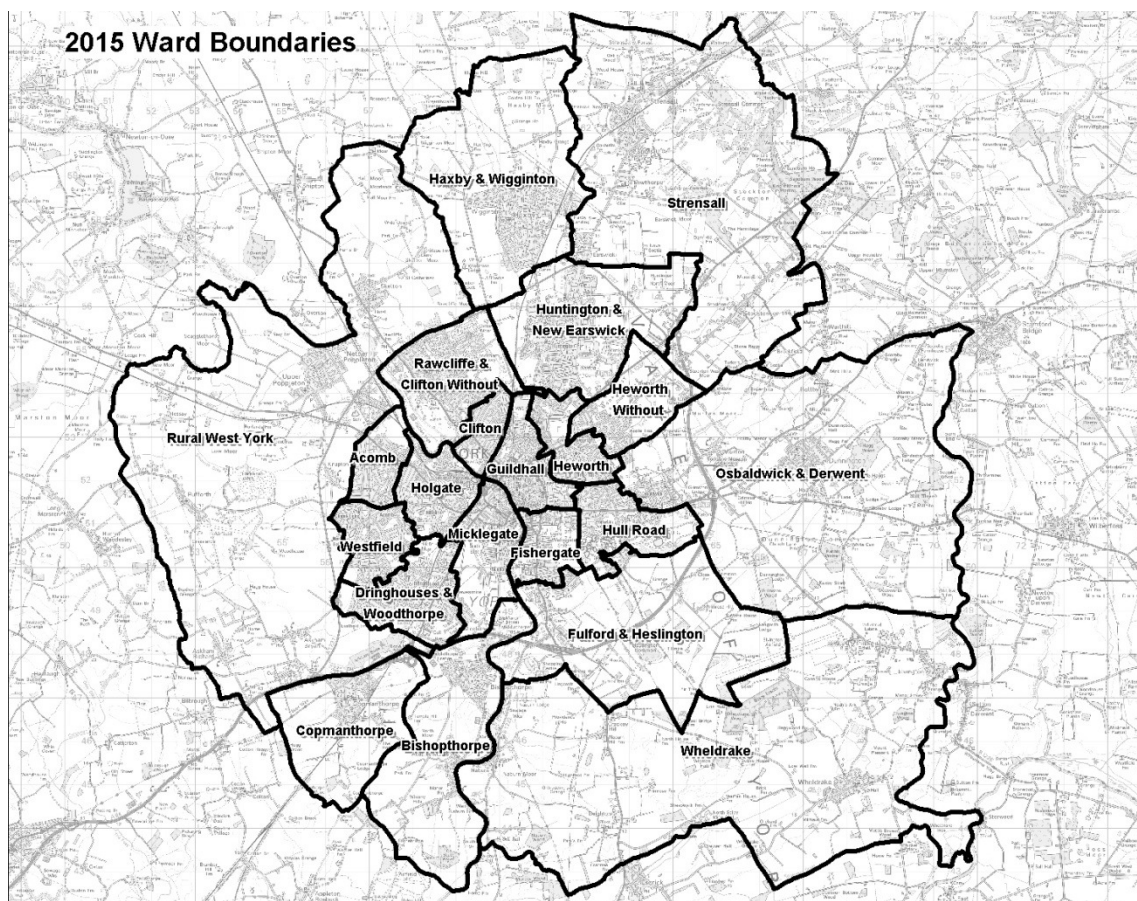
- 2.8 Using these Ward groupings, the 2014 Open Space and Green Infrastructure Study indicated a surplus / deficit of each typology of open space for each Ward and Geographical Cluster based on the population data.
- 2.9 The outcomes of this work demonstrated that, apart from provision for teenagers and to a lesser extent outdoor sports facilities, there is broadly balanced provision against the 2008 Standards. The deficit in outdoor sports facilities was exacerbated between 2008 and 2013 by the re-classification as amenity open space of sports pitches which do not meet the Sport England quality standard. This had implications for the provision of outdoor sports pitches in particular localities (notably wards in urban east, urban west and central areas) but also across the City where patterns of accessibility of facilities are important considerations.
- 2.10 Furthermore, the pattern of provision reflected the historic development of the City, with urban areas generally having more extremes of provision against the 2008 Standard, such as the Central Area which performs a City-wide role in respect of the provision of parks and gardens, but has limited provision across other types and relies on adjacent areas. There were also clear deficits in some areas which have undergone rapid growth in the past few decades, notably 'Urban East'. Some clusters of wards (of a more rural character) are relatively self-contained in their provision (east/south-east, west/south-west and north) reflecting their settlement pattern, and where certain kinds of provision such as formal parks would not be expected. By contrast, many rural areas hold a significant proportion of the City's natural open space resource.

3. 2015 Ward Boundary Changes and their implications

- 3.1 In May 2015, a number of revisions to the City's Ward boundaries came into force. These revisions were based on the final recommendations of the Local Government Boundary Commission for England, which undertook a review between July 2012 and April 2014. The aim of the review was to improve electoral equality, by ensuring that the number of voters represented by each Councillor is approximately the same. In the City of York, the key reason for the review was that, based on December 2011 electorate figures, the existing Fulford Ward had 33% fewer electors per Councillor than the average for York.
- 3.2 Following consultation on the draft recommendations, the Local Government Boundary Commission supported changes to City of York's ward structure in their final recommendations. The changes suggested City of York having:
- 5 x single member wards,
 - 6 x two member wards; and
 - 10 x three member wards.
- These recommendations ensured that none of the 21 wards would have an electoral imbalance of greater than 10% from average for the City by 2019.
- 3.3 Following the final recommendations of the Local Government Boundary Commission, the revised Ward map for the City of York came into force in May 2015. The following maps compare the ward boundaries, which came into force in 2001 and the new boundaries, which came into force in 2015.



Crown copyright. City of York Licence No 20818 1000..



Amendments to Ward based Open Space Provision

- 3.4 Both the 2008 PMP Study and the 2014 Open Space and Green Infrastructure Study based their assumptions on the open space provision by calculating provision per ward against ward population to give surplus / deficit levels for each open space typology against the recommended standard (per 1,000 population). It is now essential that an update is provided to amend the data to match the revised ward boundaries.
- 3.5 Whilst the 2014 Open Space and Green Infrastructure Study anticipated that from 2015 changes to wards may occur (see Appendix G (Table 2.3)), the changes go over and above those changes suggested.
- 3.6 Given the time between the data collection for the 2014 study and this update, revisions to the open space provision and mapping has been undertaken to ensure that any new, revised or lost open space since 2014 has been taken into account. Additionally, where existing boundary clarifications have been identified, these have also been incorporated.

Population values used by ward

- 3.7 The 2014 Open Space and Green Infrastructure Study used the 2011 census as the basis for the ward population figures. In the absence of any more up to date, robust population figures, we continue to use the 2011 Census as a base level for the population figures.
- 3.8 The Office of National Statistics (ONS) has not yet released an update to the data to correspond to the revised ward boundaries. Therefore, officers have undertaken an exercise to rebase the 2011 data into the revised ward areas by combining the Lower Super Output Area data into the different ward boundaries to create a best estimate of the population. Where the Lower Super Output Area boundaries did not fit, a percentage split of the population was used (ie. using a 50% split where the data covered 2 wards) to reach an estimated population. Table 1 sets out the 2015 with their estimated population.

Table 1: 2017 Ward population data

NAME	2017 POPULATION (2011 Census data rebased to 2015 Ward Boundaries)
Acomb	8604
Bishopthorpe	3906
Clifton*	8804
Copmanthorpe	4173
Dringhouses & Woodthorpe	11084

Fishergate*	8920
Fulford & Heslington*	6105
Guildhall*	14081
Haxby & Wigginton	12038
Heworth*	13147
Heworth Without*	4054
Holgate	12832
Hull Road*	12105
Huntington & New Earswick	12108
Micklegate	12516
Osbalwick & Derwent	7197
Rawcliffe & Clifton Without*	11549
Rural West York*	8926
Strensall	8137
Westfield	13611
Wheldrake	4153

* incorporates percentage split to create estimated population.

4. Open Space Study Update Outcomes

- 4.1 Table 2 shows the updated position at 2017 with the revised ward boundaries, population and provision. The table shows the surplus levels (+) or deficit levels (-) in hectares for the ward based on the population figures for that ward and calculated against the set open space standards for each open space typology. Additionally, for comparison purposes Appendix 1 shows the position at 2013 as identified in the 2014 Open Space and Green Infrastructure Study.
- 4.2 Appendix 2 gives a breakdown of the open space provision in each Ward, based on the post May 2015 Ward boundaries. Each ward has a map showing the location of open space and a table listing the open space by typology, together with their calculations for surplus / deficits based on population figures.

Table 2 - Breakdown by 2015 Ward / Typology of open space surplus / deficits at 2017.

Ward	Population (2017)	Parks & Gardens (Ha)	Natural / Semi Natural (Ha)	Amenity Green Space (Ha)	Children's (Sites)	Young Persons Facility (Ha)	Outdoor Sports (Ha)	Allotments (Ha)
Acomb	8,604	-1.55	-16.06	-7.92	-3.88	-1.81	-9.23	-1.72
Bishopthorpe	3,906	-0.70	-8.32	-5.56	-1.64	-0.82	-3.25	+0.30
Clifton	8,804	-1.58	-13.96	-4.90	-4.02	-1.85	-0.90	-2.55
Copmanthorpe	4,173	-0.75	-8.89	-5.41	-1.87	-0.88	-3.33	-0.02
Dringhouses & Woodthorpe	11,084	-2.12	+24.73	-9.27	-5.06	-2.48	-6.19	-2.51
Fishergate	8,920	-1.61	+12.82	-4.31	-4.11	-1.87	-10.30	+3.47
Fulford & Heslington	6,105	-1.10	-3.63	-3.20	-2.36	-1.10	+4.69	-0.81
Guildhall	14,041	+3.59	-20.37	-8.55	-6.26	-2.95	-17.20	-3.05
Haxby & Wigginton	12,028	-2.17	-20.29	-9.68	-4.89	-2.43	-12.92	-2.29
Heworth	13,147	-1.47	-22.24	-12.90	-5.60	-2.76	-14.05	+1.05
Heworth Without	4,054	-0.73	+32.02	+1.69	-1.77	-0.85	+10.92	-0.97
Holgate	12,832	+2.17	-22.32	-1.63	-5.09	-2.57	-11.36	+3.83
Hull Road	12,105	+4.51	-17.47	+42.99	-5.37	-2.54	+3.66	-3.21
Huntington and New Earswick	12,108	-2.18	+12.59	-9.27	-5.41	-2.29	+17.43	-1.27
Micklegate	12,516	-1.89	-25.92	+49.58	+6.45	-2.19	-1.81	+0.09
Osbalwick & Derwent	8,604	-1.55	+30.16	-5.62	-3.76	-1.69	-0.03	-0.27
Rawcliffe & Clifton Without	11,549	+3.50	+134.35	+11.08	-2.55	-0.92	+17.21	+2.86
Rural West York	8,926	-1.61	+42.92	-3.33	-3.45	-1.87	+5.86	-0.56
Strensall	8,137	-1.46	-4.95	+2.09	-2.86	-1.71	-4.37	-1.32
Westfield	13,611	-2.45	-26.64	-6.10	-6.02	-2.86	-4.98	-1.98
Wheldrake	4,153	-0.75	-8.85	-5.34	-1.76	-0.87	-1.13	+0.92

Appendix 1: Ward Breakdown from 2014 Open Space and Green Infrastructure Study

Appendix 1 - Breakdown by Ward / Typology of open space surplus / deficits at 2013.

Ward	Population (2011)	Parks & Gardens (Ha)	Natural / Semi Natural (Ha)	Amenity Green Space (Ha)	Children's (Sites)	Young Persons Facility (Sites)	Outdoor Sports (Ha)	Allotments (Ha)
Acomb	8,604	-1.55	-16.12	-8.20	-1	+2	-9.70	-1.73
Bishopthorpe	3,906	-0.70	-8.32	-5.55	-1	-1	-3.23	+0.31
Clifton	13,548	+3.03	-18.36	-11.76	-2	-3	-6.37	-2.91
Derwent	3,627	-0.65	+37.08	-2.73	-1	-1	+8.43	+1.17
Dringhouses & Woodthorpe	11,084	-2.00	+26.02	-9.05	-2	-2	-7.94	-2.29
Fishergate	9,844	-1.77	+10.30	-3.01	-1	-2	-11.94	+3.20
Fulford	2,785	-0.50	-5.92	-1.07	+1	0	+4.40	0.00
Guildhall	9,002	+3.59	-10.38	-2.27	-1	-2	-13.81	-2.61
Haxby & Wigginton	12,038	-2.17	-20.31	-9.69	-2	-2	-12.90	-2.29
Heslington	4,792	+0.49	+4.49	+53.82	-1	-1	+17.82	-0.81
Heworth	13,725	-1.56	-23.37	-14.97	-3	-2	-15.30	+0.76
Heworth Without	3,668	-0.66	+32.89	+2.25	-1	-1	+11.33	-0.85
Holgate	12,832	+2.17	-22.33	-2.21	+3	-1	-11.54	+3.83
Hull Road	10,677	+3.56	-21.16	-13.71	-1	-2	-7.52	-3.10
Huntington & New Earswick	12,108	-2.18	+17.08	-5.83	0	-1	+13.33	-1.27
Micklegate	12,516	+6.09	-13.45	+79.08	-3	-2	+13.45	+6.66
Osbalwick	3,570	-0.64	-7.60	-2.90	+1	0	-3.34	-1.04
Rural West	10,518	-1.89	+30.08	-7.28	+3	-2	+8.42	+0.18
Skelton, Rawcliffe & Clifton Without	13,306	-1.82	+128.71	+6.47	+3	+3	+11.69	+1.50
Strensall	8,137	-1.46	-5.96	+2.29	+7	-2	-4.88	-1.34
Westfield	13,611	-2.45	-25.77	-7.92	-2	-3	-3.97	-1.99
Wheldrake	4,153	-0.75	-8.85	-5.40	+1	-1	-0.98	+0.92

Appendix 2: Open Space outcomes by 2015 ward boundary

ACOMB WARD

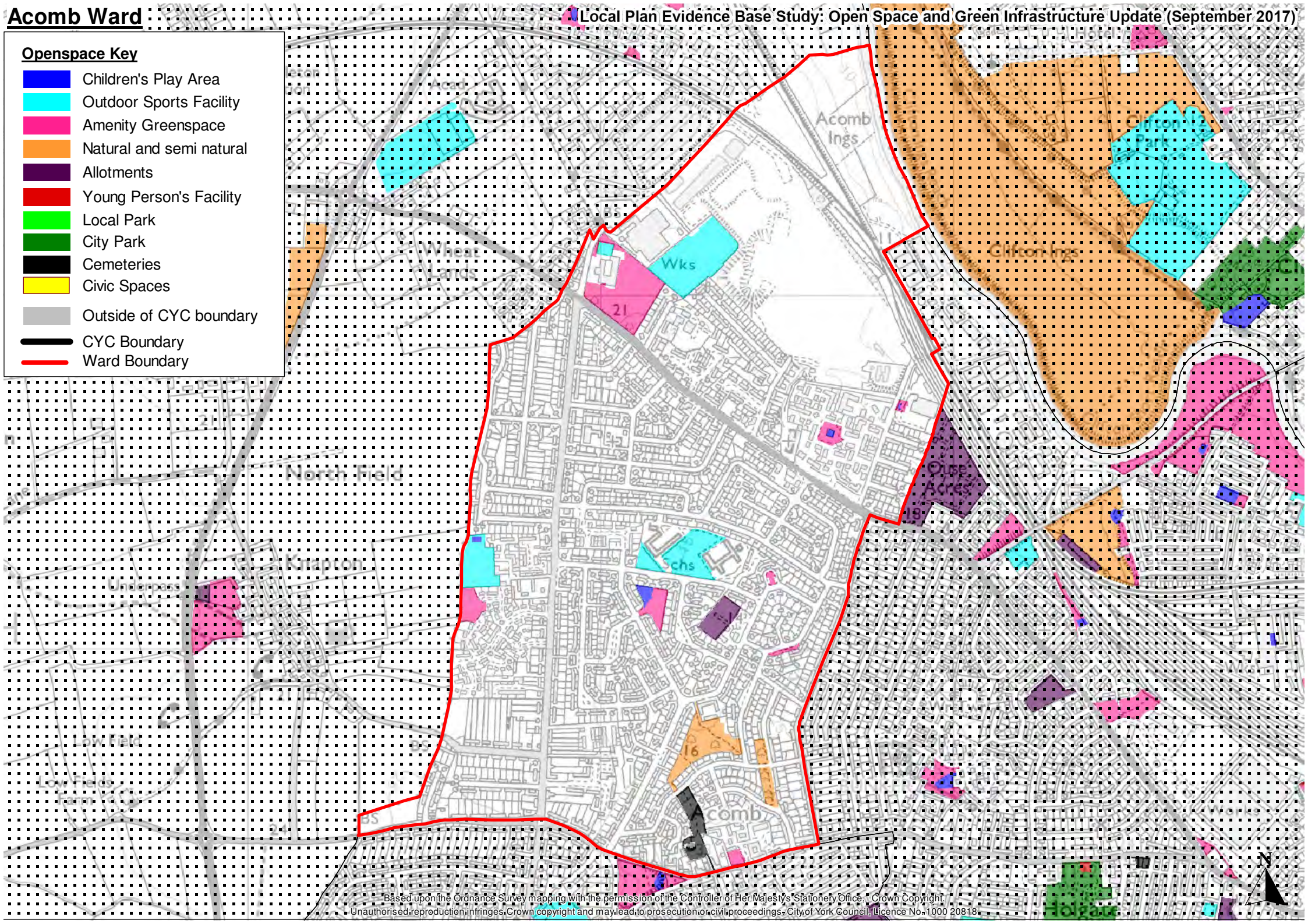
Population (2017)	8604 (2011 Census data rebased to 2015 Ward Boundaries)				
Open space Type	TOTAL existing	Standard (ha/1000 persons)	Standard ha required	Surplus/ Deficit	
City Park	0.00	0.18	1.55	-1.55	Deficit
Local Park	0.00				
Natural and semi natural	2.26	2.13	18.33	-16.06	Deficit
Outdoor Sports Facility	6.09	1.78	15.32	-9.23	Deficit
Amenity Greenspace	4.55	1.45	12.48	-7.92	Deficit
Children's Play Area	0.25	0.48	4.13	-3.88	Deficit
Young Person's Facility	0.00	0.21	1.81	-1.81	Deficit
Allotments	0.77	0.29	2.50	-1.72	Deficit
Cemeteries	0.91				
TOTAL	14.84				

Site ID	Site Name	Type	Size (HA)
265	Allotment Gardens off Danebury Drive	Allotments	0.772
264	Viking Road AGS	Amenity Greenspace	0.498
1002	Sovereign Park Estate AGS	Amenity Greenspace	0.310
1006	Woodlea Avenue AGS	Amenity Greenspace	0.098
2108	Ouse Acres - AGS	Amenity Greenspace	0.086
680	Danebury Drive AGS	Amenity Greenspace	0.076
507	The Manor C of E Secondary School	Amenity Greenspace	2.785
263	Land Off Prestwick Court	Amenity Greenspace	0.516
353	Land Off York Road	Amenity Greenspace	0.181
1000	St Stephens Churchyard and cemetery	Cemeteries	0.914
29	Viking Road	Children's Play Area	0.166
1001	Sovereign Park Estate CYP	Children's Play Area	0.038
2099	Play Area Off Beckfield Lane	Children's Play Area	0.041
2109	Ouse Acres - Play area	Children's Play Area	0.009
268	Land off Beech Grove/ Chestnut Grove	Natural and semi natural	0.351
267	Land Off Beech Grove	Natural and semi natural	0.228
266	Fishponds Wood	Natural and semi natural	1.685
85	Craven Sports Ground	Outdoor Sports Facility	2.916
500	Carr Infant and Junior School	Outdoor Sports Facility	1.808
507	The Manor C of E Secondary School	Outdoor Sports Facility	0.148
501	Northfield School	Outdoor Sports Facility	1.216

Acomb Ward

Openspace Key

- Children's Play Area
- Outdoor Sports Facility
- Amenity Greenspace
- Natural and semi natural
- Allotments
- Young Person's Facility
- Local Park
- City Park
- Cemeteries
- Civic Spaces
- Outside of CYC boundary
- CYC Boundary
- Ward Boundary



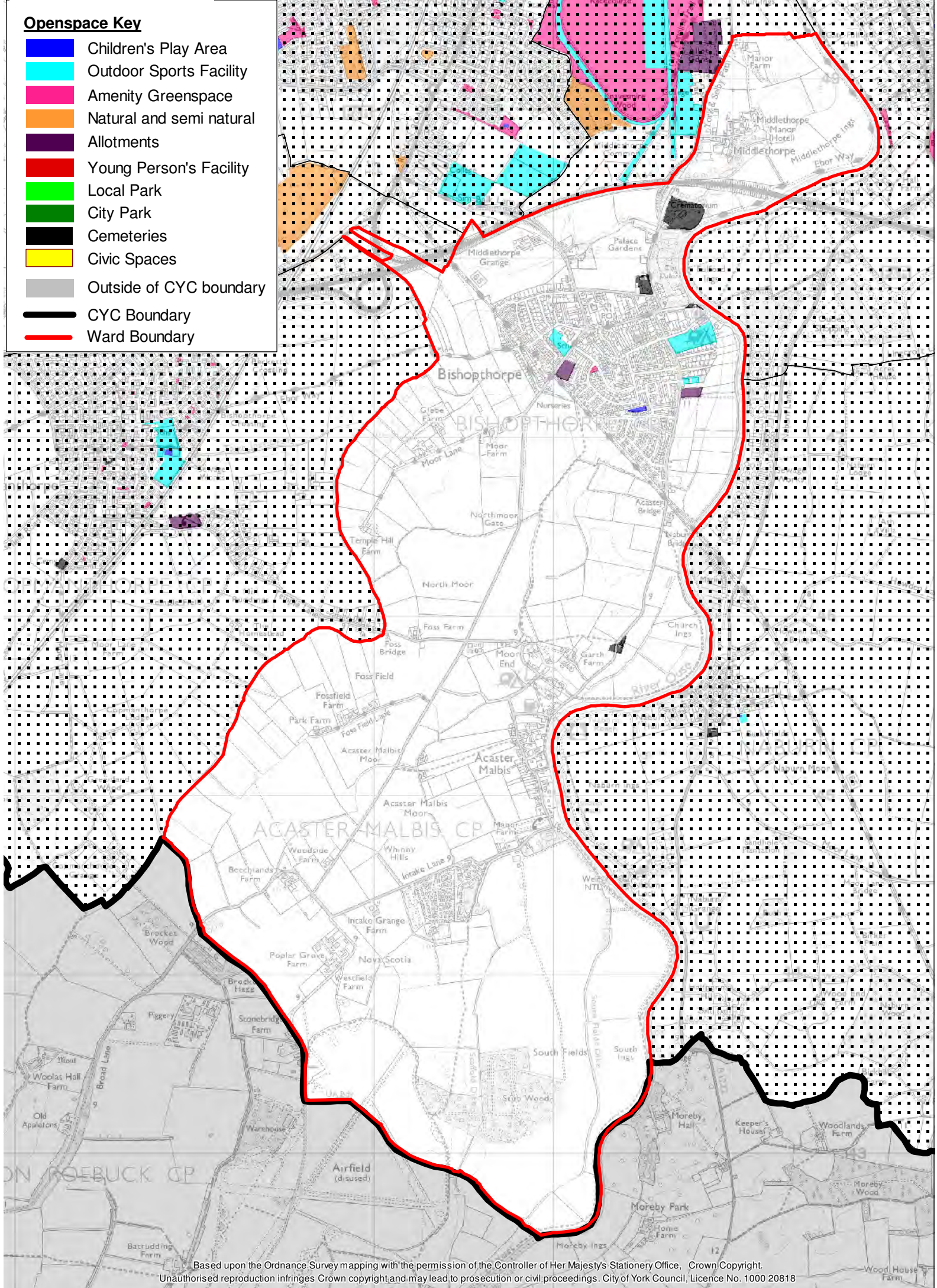
BISHOPTHORPE WARD

Population (2017)	3906 (2011 Census data rebased to 2015 Ward Boundaries)				
Open space Type	TOTAL existing	Standard (ha/1000 persons)	Standard ha required	Surplus/ Deficit	
City Park	0.00	0.18	0.70	-0.70	Deficit
Local Park	0.00				
Natural and semi natural	0.00	2.13	8.32	-8.32	Deficit
Outdoor Sports Facility	3.70	1.78	6.95	-3.25	Deficit
Amenity Greenspace	0.11	1.45	5.66	-5.56	Deficit
Children's Play Area	0.23	0.48	1.87	-1.64	Deficit
Young Person's Facility	0.00	0.21	0.82	-0.82	Deficit
Allotments	1.44	0.29	1.13	0.30	Surplus
Cemeteries	4.39				
TOTAL	9.87				

Site ID	Site Name	Type	Size (HA)
341	Allotment Gardens, off Appleton Road	Allotments	0.813
765	Acaster Lane Allotments	Allotments	0.624
684	Land off Maple Avenue	Amenity Greenspace	0.108
340	Land at St.Andrews Church, Church Lane, Bishopthorpe	Cemeteries	0.741
764	Naburn Church, Acaster Lane, Naburn	Cemeteries	0.390
766	Church by Riverside	Cemeteries	0.137
767	York Crematorium	Cemeteries	3.124
343	Keble Park North	Children's Play Area	0.233
107	Sports Ground off Acaster Lane	Outdoor Sports Facility	0.308
498	Bishopthorpe C of E Junior School	Outdoor Sports Facility	0.826
595	Sports Ground off Ferry Lane and Acaster Lane	Outdoor Sports Facility	2.564

Openspace Key

- Children's Play Area
- Outdoor Sports Facility
- Amenity Greenspace
- Natural and semi natural
- Allotments
- Young Person's Facility
- Local Park
- City Park
- Cemeteries
- Civic Spaces
- Outside of CYC boundary
- CYC Boundary
- Ward Boundary



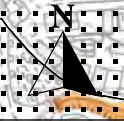
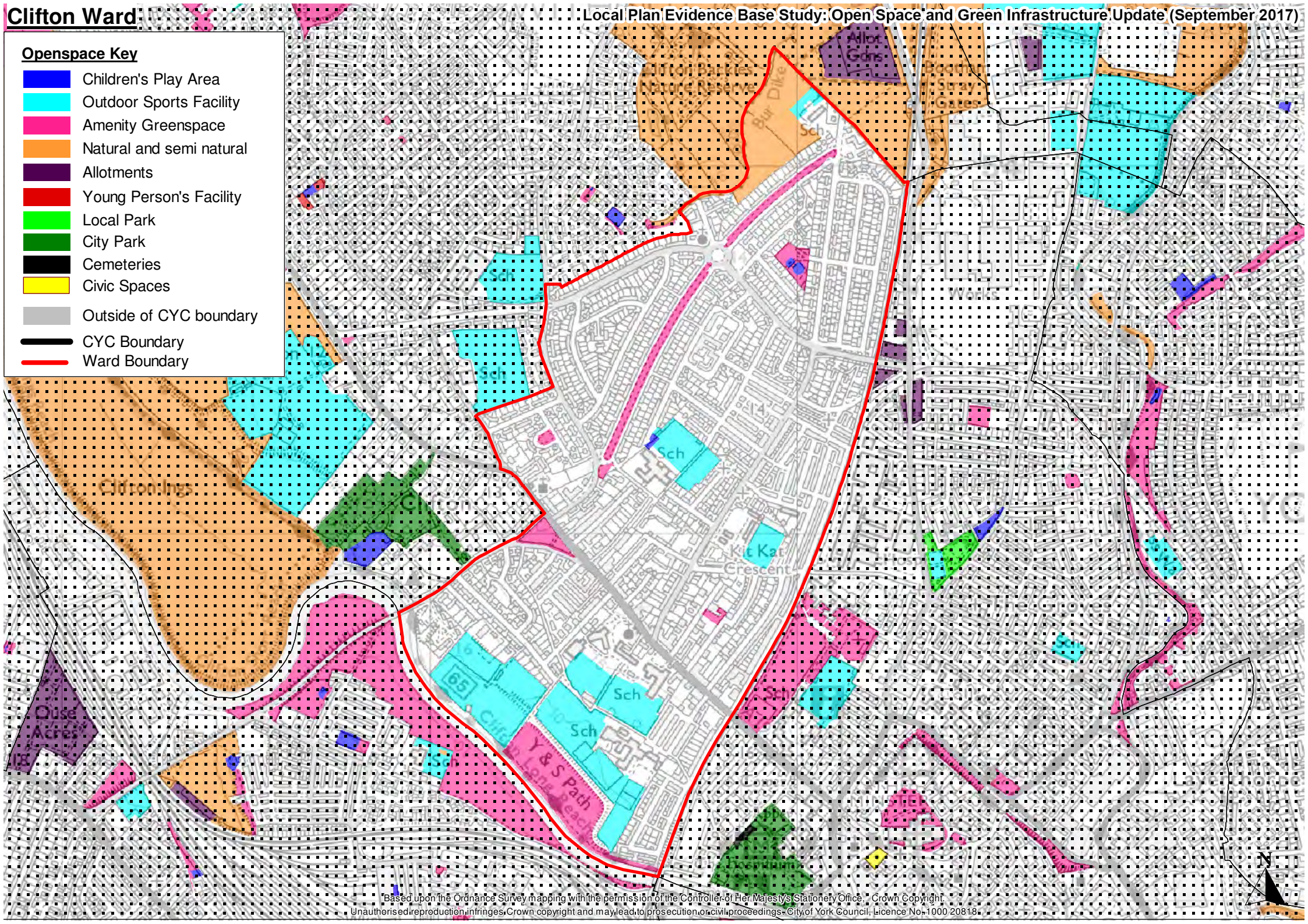
CLIFTON WARD

Population (2017)	8804 (2011 Census data rebased to 2015 Ward Boundaries)				
Open space Type	TOTAL existing	Standard (ha/1000 persons)	Standard ha required	Surplus/ Deficit	
City Park	0.00	0.18	1.58	-1.58	Deficit
Local Park	0.00				
Natural and semi natural	4.80	2.13	18.75	-13.96	Deficit
Outdoor Sports Facility	14.77	1.78	15.67	-0.90	Deficit
Amenity Greenspace	7.87	1.45	12.77	-4.90	Deficit
Children's Play Area	0.21	0.48	4.23	-4.02	Deficit
Young Person's Facility	0.00	0.21	1.85	-1.85	Deficit
Allotments	0.00	0.29	2.55	-2.55	Deficit
Cemeteries	0.00				
TOTAL	27.64				

Site ID	Site Name	Type	Size (HA)
213	AGS between Burton Stone Lane and Burrill Avenue	Amenity Greenspace	0.576
243	Clifton Green AGS	Amenity Greenspace	0.638
245	Land in middle of Hudson Crescent	Amenity Greenspace	0.144
246	Land adjacent to Kingsway North	Amenity Greenspace	2.083
478	Linton Lodge (St Peters School)	Amenity Greenspace	0.159
611	The Esplanade	Amenity Greenspace	4.161
697	Water Lane AGS	Amenity Greenspace	0.104
14	Ashton Avenue Play Area	Children's Play Area	0.088
28	Kingsway Play Area	Children's Play Area	0.077
2104	Burton Stone Lane Playbuilder	Children's Play Area	0.042
575	Bootham Stray	Natural and semi natural	4.649
577	Clifton Backies	Natural and semi natural	0.149
475	St Peters School	Outdoor Sports Facility	7.492
476	Queen Anne School	Outdoor Sports Facility	4.316
479	Burdyke County Infants School	Outdoor Sports Facility	0.331
480	Clifton Green Junior School	Outdoor Sports Facility	1.826
700	Grosvenor Road Football Pitch	Outdoor Sports Facility	0.802

Openspace Key

- Children's Play Area
- Outdoor Sports Facility
- Amenity Greenspace
- Natural and semi natural
- Allotments
- Young Person's Facility
- Local Park
- City Park
- Cemeteries
- Civic Spaces
- Outside of CYC boundary
- CYC Boundary
- Ward Boundary



COPMANTHORPE WARD

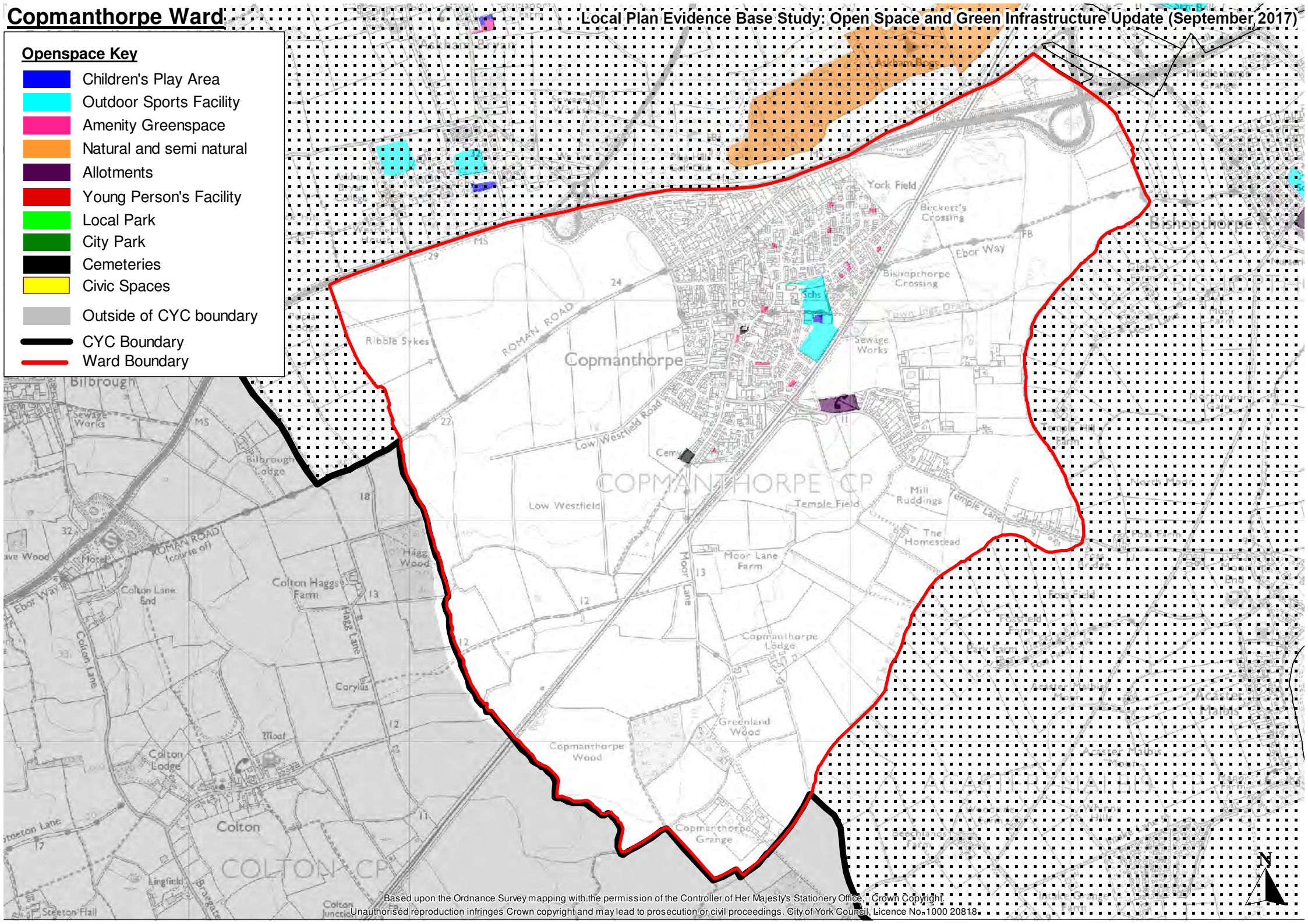
Population (2017)	4173 (2011 Census data rebased to 2015 Ward Boundaries)				
Open space Type	TOTAL existing	Standard (ha/1000 persons)	Standard ha required	Surplus/ Deficit	
City Park	0.00	0.18	0.75	-0.75	Deficit
Local Park	0.00				
Natural and semi natural	0.00	2.13	8.89	-8.89	Deficit
Outdoor Sports Facility	4.10	1.78	7.43	-3.33	Deficit
Amenity Greenspace	0.64	1.45	6.05	-5.41	Deficit
Children's Play Area	0.14	0.48	2.00	-1.87	Deficit
Young Person's Facility	0.0	0.21	0.88	-0.88	Deficit
Allotments	1.19	0.29	1.21	-0.02	Deficit
Cemeteries	0.39				
TOTAL	6.46				

Site ID	Site Name	Type	Size (HA)
768	Temple Lane Allotments	Allotments	1.195
304	Land Off Low Green	Amenity Greenspace	0.078
770	Vavasour Court AGS	Amenity Greenspace	0.082
771	St Giles Way AGS	Amenity Greenspace	0.094
802	AGS on Main Street	Amenity Greenspace	0.039
1048	Millers Croft	Amenity Greenspace	0.044
1052	Whistler Close	Amenity Greenspace	0.032
1053	Moorland Gardens	Amenity Greenspace	0.033
2046	Thatchers Croft AGS	Amenity Greenspace	0.032
2047	Loriners Drive AGS	Amenity Greenspace	0.061
2048	Potters Drive AGS	Amenity Greenspace	0.043
2049	Barbers Drive AGS	Amenity Greenspace	0.050
2050	Bowyers Close AGS	Amenity Greenspace	0.054
301	St Giles Church, Church Street, Copmanthorpe	Cemeteries	0.097
769	Copmanthorpe Burial Ground, Moor Lane, Copmanthorp	Cemeteries	0.296
63	Copmanthorpe Recreation Centre	Children's Play Area	0.136
120	Copmanthorpe Sports Ground	Outdoor Sports Facility	2.229
495	Copmanthorpe Primary School	Outdoor Sports Facility	1.869

Copmanthorpe Ward

Openspace Key

- Children's Play Area
- Outdoor Sports Facility
- Amenity Greenspace
- Natural and semi natural
- Allotments
- Young Person's Facility
- Local Park
- City Park
- Cemeteries
- Civic Spaces
- Outside of CYC boundary
- CYC Boundary
- Ward Boundary



DRINGHOUSES & WOODTHORPE WARD

Population (2017)	11084 (2011 Census data rebased to 2015 Ward Boundaries)				
Open space Type	TOTAL existing	Standard (ha/1000 persons)	Standard ha required	Surplus/ Deficit	
City Park	0.00	0.18	2.12	-2.12	Deficit
Local Park	0.00				
Natural and semi natural	49.88	2.13	25.14	24.74	Surplus
Outdoor Sports Facility	14.82	1.78	21.01	-6.19	Deficit
Amenity Greenspace	7.85	1.45	17.12	-9.27	Deficit
Children's Play Area	0.60	0.48	5.67	-5.06	Deficit
Young Person's Facility	0.00	0.21	2.48	-2.48	Deficit
Allotments	0.92	0.29	3.42	-2.51	Deficit
Cemeteries	0.0				
TOTAL	74.06				

Site ID	Site Name	Type	Size (HA)
313	Acomb Moor by Ashmeade Close	Natural and semi natural	0.490
314	Acomb Wood West Wood (Woodland Trust section)	Natural and semi natural	1.898
315	Acomb Wood East Wood	Natural and semi natural	4.307
325	Land at Aldersyde, Dringhouses and Woodthorpe	Natural and semi natural	0.317
328	Pond and adjacent land between Nelson's Lane and A	Natural and semi natural	1.621
350	Pond off Moor Lane (Chapmans Pond)	Natural and semi natural	2.696
624	Micklegate Stray (Hob Moor)	Natural and semi natural	37.155
689	Tadcaster Road Burial Ground	Natural and semi natural	0.344
1064	Mayfield Grove South NSN	Natural and semi natural	1.048
106	St Helen's Road Sports Ground	Outdoor Sports Facility	2.140
492	Hob Moor Community Primary	Outdoor Sports Facility	0.015
496	Woodthorpe Primary School	Outdoor Sports Facility	1.465
497	Extension to 497	Outdoor Sports Facility	2.811
497	York Sixth Form College	Outdoor Sports Facility	8.275
922	Bowling Green at York Racing stables	Outdoor Sports Facility	0.111
24	Foxwood Park	Amenity Greenspace	1.055
73	Girvan Close	Amenity Greenspace	0.352
316	Rec Ground between Summerfield Road and Glenriddin	Amenity Greenspace	1.138
318	Land between Herdsman Road and Wain's Grove	Amenity Greenspace	0.323
588	Mayfield Grove AGS	Amenity Greenspace	2.811
682	Coeside AGS	Amenity Greenspace	0.133
684	Dalmally Close AGS	Amenity Greenspace	0.049
685	Eason View AGS	Amenity Greenspace	0.068
686	Leven Road AGS	Amenity Greenspace	0.236
688	Hunters Way AGS	Amenity Greenspace	0.097
809	Hunters Way AGS	Amenity Greenspace	0.189
920	College Court AGS 1	Amenity Greenspace	0.204

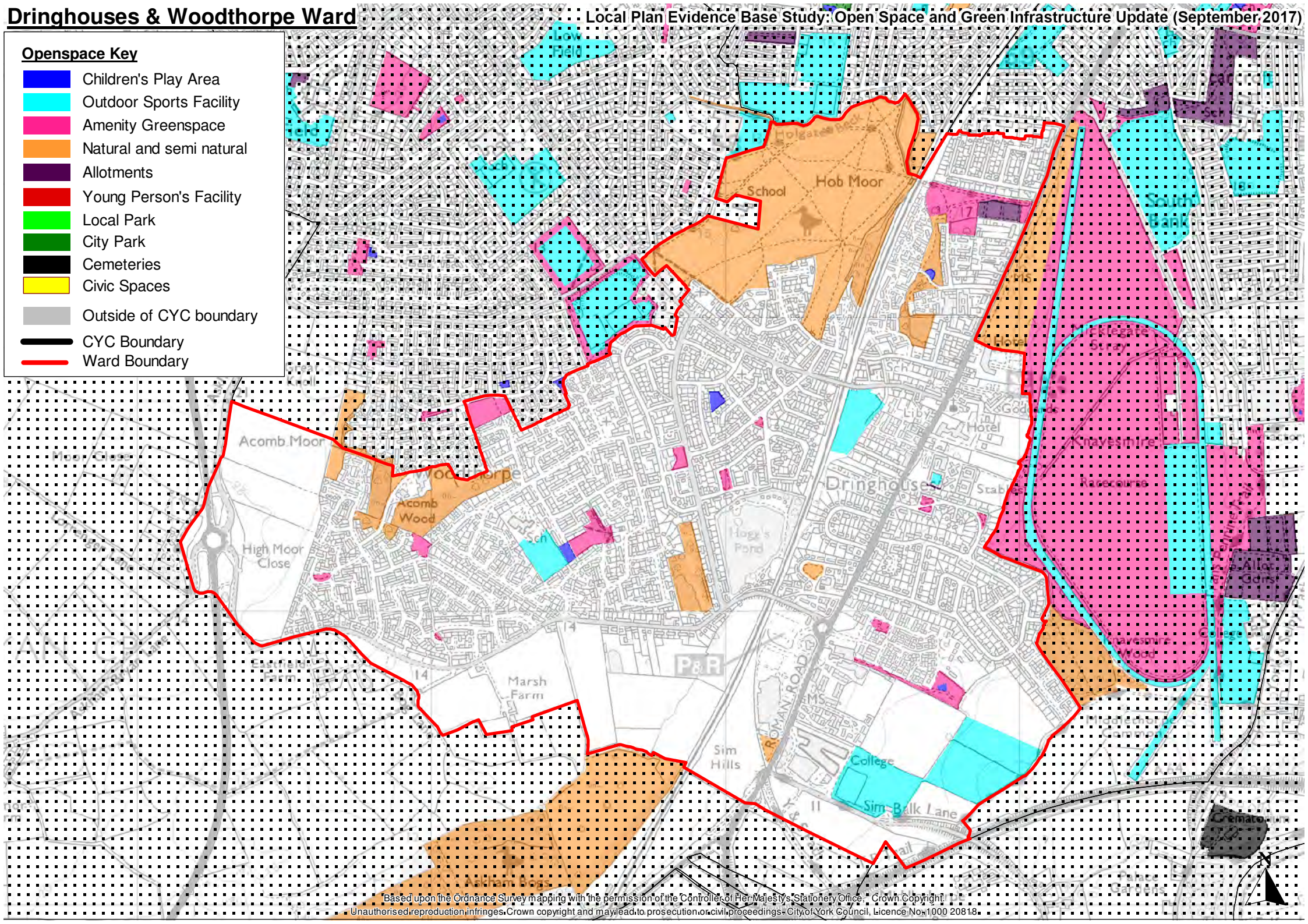
Local Plan Evidence Base Study: Open Space and Green Infrastructure Update (September 2017)

921	AGS adjacent to Teachers Close	Amenity Greenspace	1.194
2064	Tadcaster Road AGS	Amenity Greenspace	0.000
2118	Acorn ARL Sports and Social Club - AGS	Amenity Greenspace	0.000
0	Childrens playground, adj Teachers Close	Children's Play Area	0.062
22	Leeside Play Area	Children's Play Area	0.254
34	Woodthorpe Rec Ground Playground	Children's Play Area	0.218
50	Mayfield Grove Playground	Children's Play Area	0.069
586	Tadcaster Road Allotments	Allotments	0.888
923	Allotments at York Racing Stables	Allotments	0.028

Dringhouses & Woodthorpe Ward

Openspace Key

- Children's Play Area
- Outdoor Sports Facility
- Amenity Greenspace
- Natural and semi natural
- Allotments
- Young Person's Facility
- Local Park
- City Park
- Cemeteries
- Civic Spaces
- Outside of CYC boundary
- CYC Boundary
- Ward Boundary



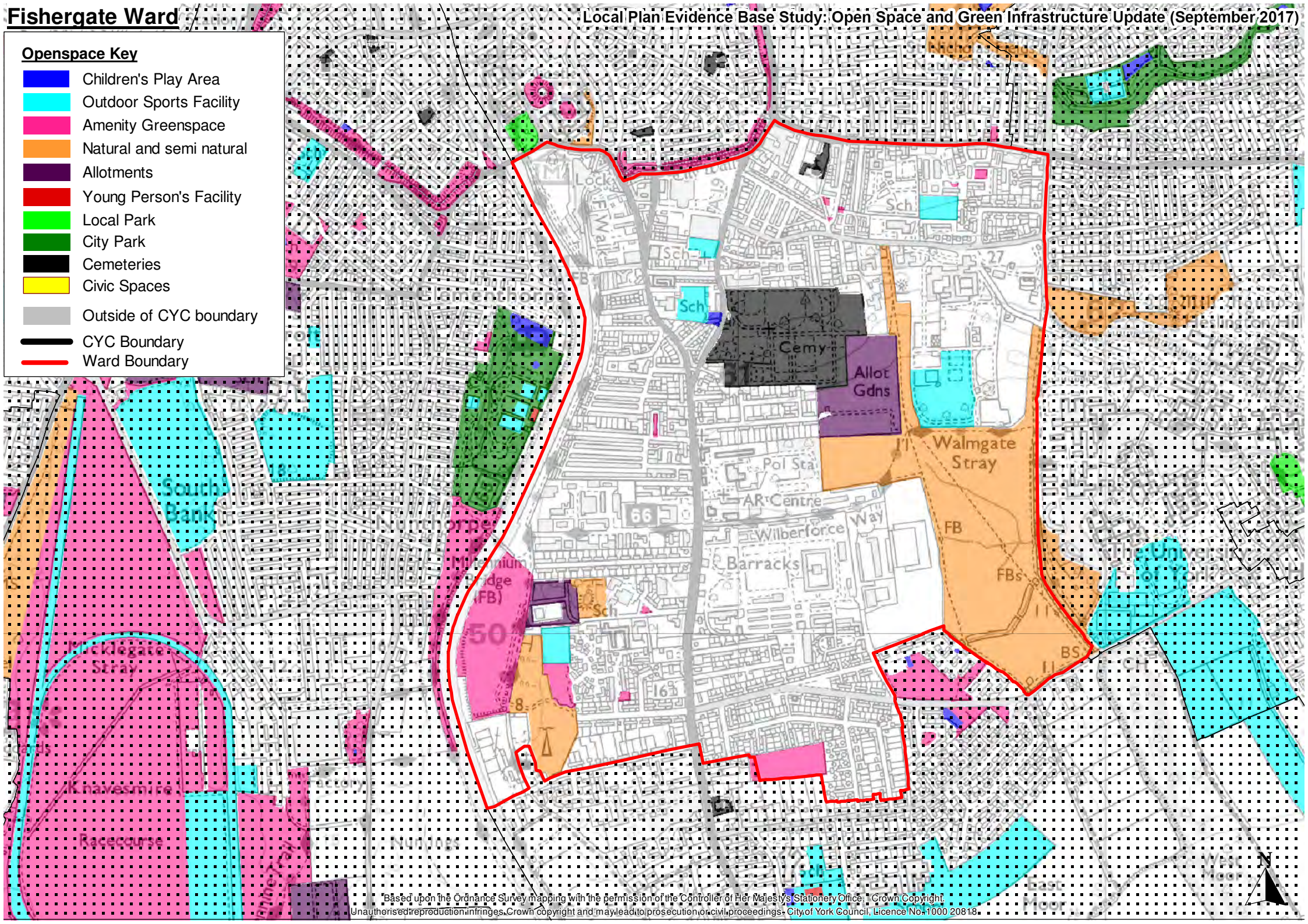
FISHERGATE WARD

Population (2017)	8920 (2011 Census data rebased to 2015 Ward Boundaries)				
Open space Type	TOTAL existing	Standard (ha/1000 persons)	Standard ha required	Surplus/ Deficit	
City Park	0.00	0.18	1.61	-1.61	Deficit
Local Park	0.00				
Natural and semi natural	31.82	2.13	19.00	12.82	Surplus
Outdoor Sports Facility	5.57	1.78	15.88	-10.30	Deficit
Amenity Greenspace	8.63	1.45	12.93	-4.31	Deficit
Children's Play Area	0.17	0.48	4.28	-4.11	Deficit
Young Person's Facility	0.00	0.21	1.87	-1.87	Deficit
Allotments	6.05	0.29	2.59	3.47	Surplus
Cemeteries	9.96				
TOTAL	62.19				

Site ID	Site Name	Type	Size (HA)
552	Walmgate Stray	Natural and semi natural	27.225
1007	Fulford Cross Nature Reserve	Natural and semi natural	0.866
1009	Danesmead Meadow NSN	Natural and semi natural	1.603
1010	Danesmead Meadow - Masts	Natural and semi natural	2.122
103	Grounds of "The Retreat" outdoor sports facilities	Outdoor Sports Facility	3.016
452	Field between Nicholas Field and Blakeney Place	Outdoor Sports Facility	0.671
454	Fishergate County Primary School	Outdoor Sports Facility	0.358
455	St George's RC Primary School	Outdoor Sports Facility	0.752
708	Norway Drive OSF	Outdoor Sports Facility	0.778
69	Fulford Cross	Amenity Greenspace	0.041
102	Sports Ground, Danum Road	Amenity Greenspace	1.492
717	Nicholas Gardens AGS	Amenity Greenspace	0.093
925	AGS Wellington Street/Regent Street	Amenity Greenspace	0.014
926	AGS off Regent Street	Amenity Greenspace	0.040
927	AGS adjacent to Daysfoot Court	Amenity Greenspace	0.026
2030	Lawrence Square AGS	Amenity Greenspace	0.016
2032	Danesmead Meadow Amenity Space	Amenity Greenspace	0.694
2034	Alma Grove Amenity Area	Amenity Greenspace	0.078
2036	Danesmead AGS	Amenity Greenspace	0.078
2072	Love Lane AGS	Amenity Greenspace	6.074
21	Cemetery Road Play Area	Children's Play Area	0.127
707	Fulford Cross Allotments	Allotments	1.210
719	Low Moor and District Allotments	Allotments	4.843
716	St Lawrences Church, Lawrence Street	Cemeteries	0.327
718	York Cemetery	Cemeteries	9.630

Openspace Key

- Children's Play Area
- Outdoor Sports Facility
- Amenity Greenspace
- Natural and semi natural
- Allotments
- Young Person's Facility
- Local Park
- City Park
- Cemeteries
- Civic Spaces
- Outside of CYC boundary
- CYC Boundary
- Ward Boundary



FULFORD & HESLINGTON WARD

Population (2017)	6105 (2011 Census data rebased to 2015 Ward Boundaries)				
Open space Type	TOTAL existing	Standard (ha/1000 persons)	Standard ha required	Surplus/ Deficit	
City Park	0.00	0.18	1.10	-1.10	Deficit
Local Park	0.00				
Natural and semi natural	9.38	2.13	13.00	-3.63	Deficit
Outdoor Sports Facility	15.56	1.78	10.87	4.69	Surplus
Amenity Greenspace	5.65	1.45	8.85	-3.20	Deficit
Children's Play Area	0.57	0.48	2.93	-2.36	Deficit
Young Person's Facility	0.18	0.21	1.28	-1.10	Deficit
Allotments	0.96	0.29	1.77	-0.81	Deficit
Cemeteries	9.88				
TOTAL	42.17				

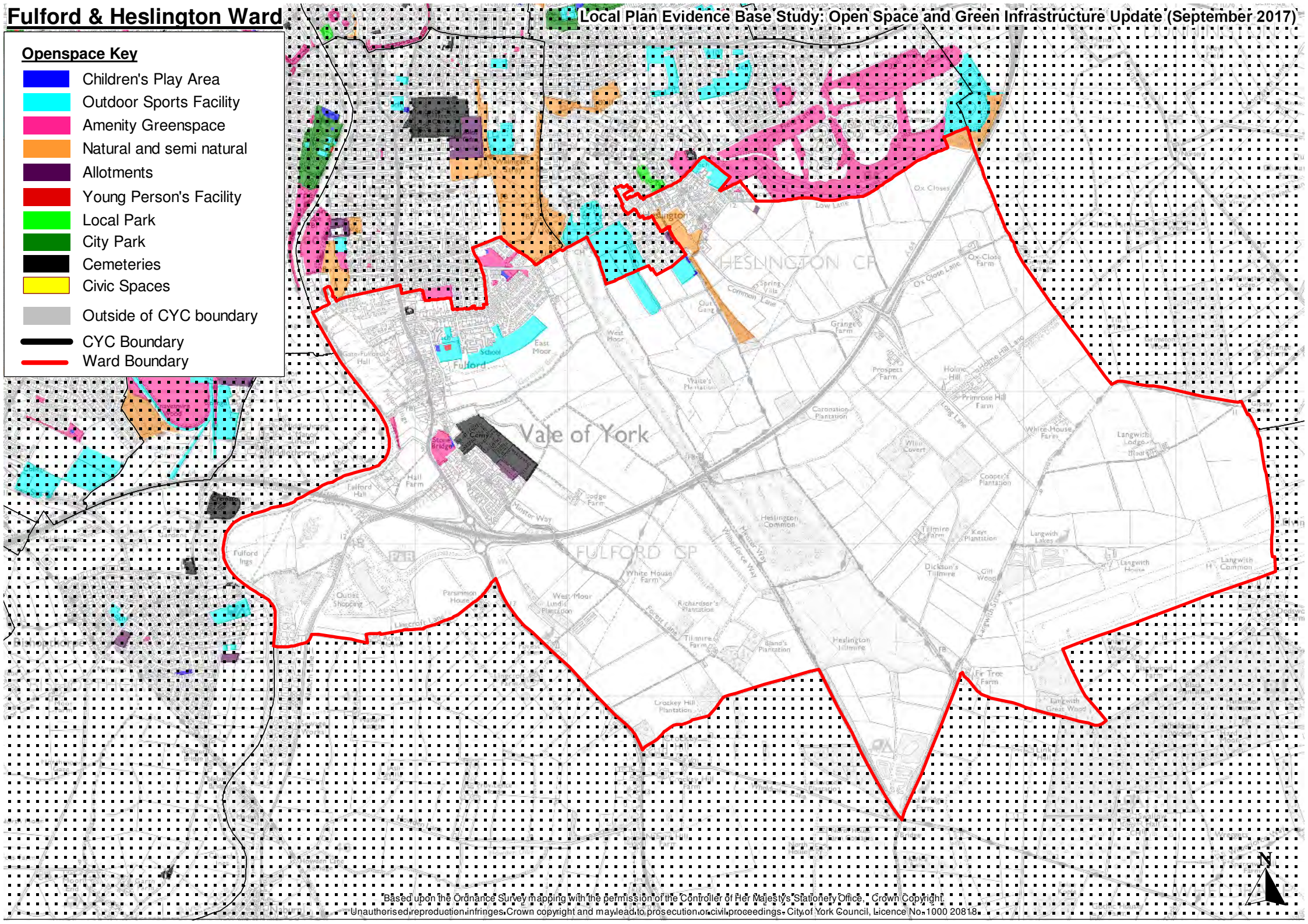
Site ID	Site Name	Type	Size (HA)
558	NSN near Common Lane	Natural and semi natural	7.733
2123	NSN South of University of York Sports Village	Natural and semi natural	1.642
336	Fulford Parish Council's School Lane Recreation Gr	Outdoor Sports Facility	1.782
457	Fulford School Outdoor Sports Area	Outdoor Sports Facility	6.730
555	Heslington Sportsfield	Outdoor Sports Facility	1.674
724	Lord Deramore's Primary School	Outdoor Sports Facility	2.070
730	St Oswalds Primary School	Outdoor Sports Facility	0.513
834	Playing field adjacent to Holmeffield Lane	Outdoor Sports Facility	2.710
2123	University of York Sports Village Outdoor provision	Outdoor Sports Facility	0.079
102	Sports Ground, Danum Road	Amenity Greenspace	0.122
334	Broadway AGS	Amenity Greenspace	0.363
335	Land off Broadway / Heslington Lane	Amenity Greenspace	0.137
556	Fulford Parish Councils 'Fordlands Road Playing Fields	Amenity Greenspace	2.335
725	The Crescent AGS	Amenity Greenspace	0.067
728	Broadway Grove AGS	Amenity Greenspace	0.109
830	Land between Broadway and Bray Road	Amenity Greenspace	1.994
1058	Village Green	Amenity Greenspace	0.034
2065	Fulford Parish Village Green	Amenity Greenspace	0.491
20	Playground between School Lane and Fulford School	Children's Play Area	0.117
40	Playground on land between Fordlands Road and A19	Children's Play Area	0.077
41	Land to west of Boss Lane	Children's Play Area	0.170
71	Broadway Grove	Children's Play Area	0.150
2035	MOD Play Area	Children's Play Area	0.041
2060	Bray Road CYP	Children's Play Area	0.016
2111	School Lane Youth Shelter	Young Person's Facility	0.179
726	Low Lane Allotments	Allotments	0.153

Local Plan Evidence Base Study: Open Space and Green Infrastructure Update (September 2017)

732	Cross Lane Allotments	Allotments	0.806
332	St Oswalds Church, Main Street, Fulford	Cemeteries	0.197
731	Fordlands Road Cemetery, Fulford	Cemeteries	9.680

Openspace Key

- Children's Play Area
- Outdoor Sports Facility
- Amenity Greenspace
- Natural and semi natural
- Allotments
- Young Person's Facility
- Local Park
- City Park
- Cemeteries
- Civic Spaces
- Outside of CYC boundary
- CYC Boundary
- Ward Boundary



GUILDHALL WARD

Population (2017)	14041 (2011 Census data rebased to 2015 Ward Boundaries)				
Open space Type	TOTAL existing	Standard (ha/1000 persons)	Standard ha required	Surplus/ Deficit	
City Park	4.48	0.18	2.53	3.59	Surplus
Local Park	1.64				
Natural and semi natural	9.54	2.13	29.91	-20.37	Deficit
Outdoor Sports Facility	7.80	1.78	24.99	-17.20	Deficit
Amenity Greenspace	11.81	1.45	20.36	-8.55	Deficit
Children's Play Area	0.48	0.48	6.74	-6.26	Deficit
Young Person's Facility	0.00	0.21	2.95	-2.95	Deficit
Allotments	1.02	0.29	4.07	-3.05	Deficit
Cemeteries	0.49				
Civic Space	0.18				
TOTAL	37.11				

Site ID	Site Name	Type	Size (HA)
282	Museum Gardens	City Park	4.480
216	Clarence Gardens	Local Park	1.012
402	St Georges Field	Local Park	0.633
225	Tang Hall Beck/ St Nicholas Field	Natural and semi natural	8.756
228	Osbalwick Beck, adjacent Beckside Gardens	Natural and semi natural	0.185
575	Bootham Stray	Natural and semi natural	0.302
2026	Towers Street NSN	Natural and semi natural	0.297
99	Clarence Gardens Bowling Green	Outdoor Sports Facility	0.280
460	Park Grove Primary School	Outdoor Sports Facility	0.431
462	Bootham School	Outdoor Sports Facility	1.724
115	Bootham Park	Amenity Greenspace	5.360
239	Land adjacent River Foss/Huntington Road	Amenity Greenspace	0.264
385	Land by York Minster	Amenity Greenspace	0.041
391	City walls adjacent to Lord Mayor's Walk	Amenity Greenspace	0.654
392	College Green adjacent to York Girls School	Amenity Greenspace	0.083
393	Land adjacent to Jewbury	Amenity Greenspace	0.625
401	York Castle	Amenity Greenspace	0.180
406	Land adjacent Red Tower/Foss Islands Road	Amenity Greenspace	0.493
408	Land adjacent to City Walls	Amenity Greenspace	0.327
418	Land adjacent to City Walls	Amenity Greenspace	0.765
420	Land adjacent to Lord Mayors Walk	Amenity Greenspace	0.290
424	Deans Park and Garden	Amenity Greenspace	1.258
426	Cliffords Tower AGS	Amenity Greenspace	0.454
458	Vyner Street and Rose Street AGS	Amenity Greenspace	0.331
709	Huntington Mews AGS	Amenity Greenspace	0.143
933	Foss View AGS	Amenity Greenspace	0.164
934	Adventurer's Court	Amenity Greenspace	0.064
935	Condwainer's Court	Amenity Greenspace	0.052
936	Axcent Site	Amenity Greenspace	0.007

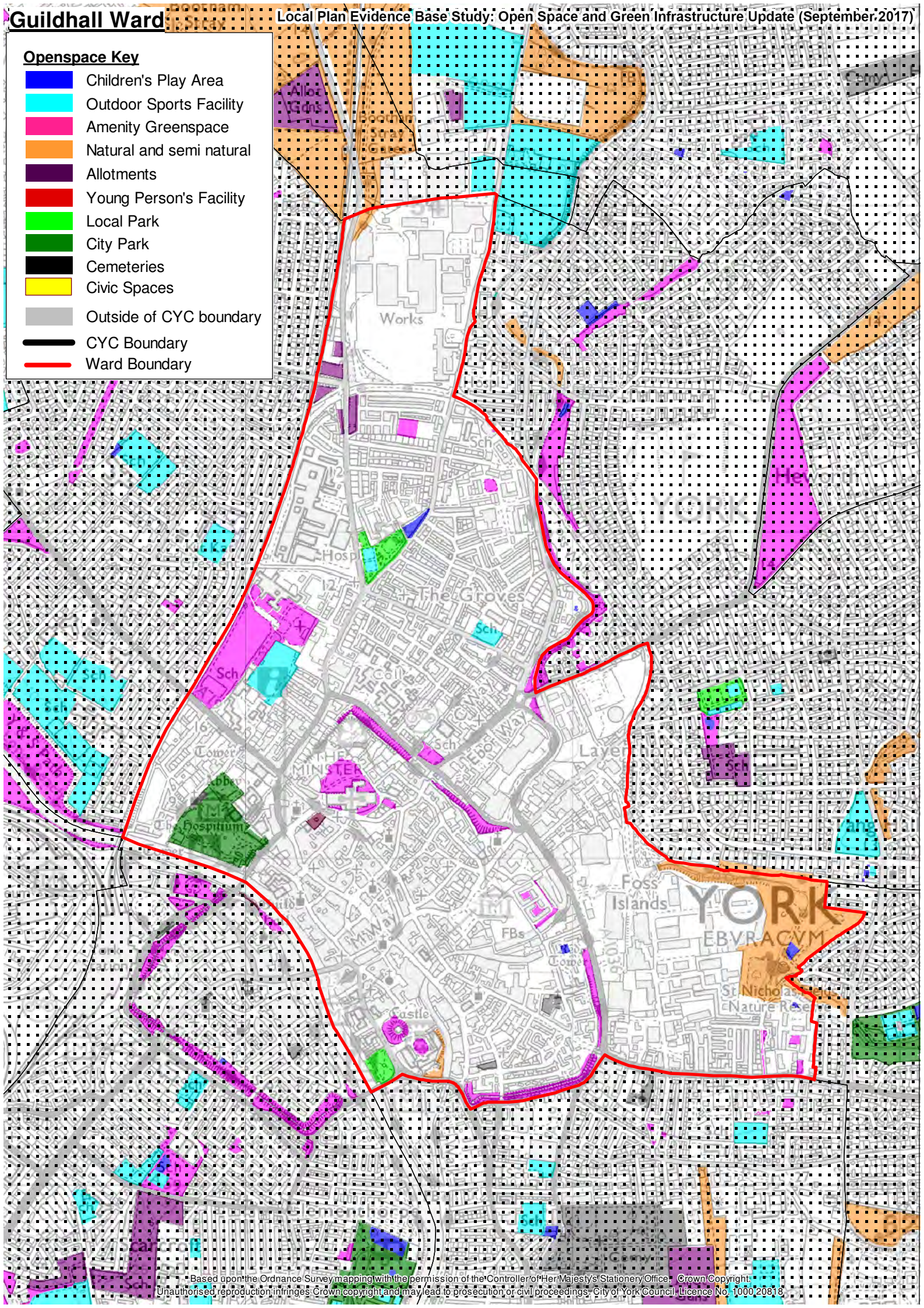
Local Plan Evidence Base Study: Open Space and Green Infrastructure Update (September 2017)

2029	Roman Road AGS	Amenity Greenspace	0.086
16	Clarence Gardens Play Area	Children's Play Area	0.248
18	St Nicholas Field Playground	Children's Play Area	0.129
404	Playground at Rosemary Place	Children's Play Area	0.061
928	Minster Engineering Play Area	Children's Play Area	0.014
2028	Fieldside Play Area	Children's Play Area	0.024
206	Allotments between Wigginton Road and Wigginton	Allotments	0.336
207	Allotments adjacent to Wigginton Road	Allotments	0.111
208	Allotment Gardens, South of Crichton Avenue	Allotments	0.166
209	Allotments North Crichton Avenue/adjacent to railway	Allotments	0.282
210	Allotments off Wigginton Road	Allotments	0.127
403	Rest Garden, Leadmill Lane, Guildhall	Cemeteries	0.127
405	St Margeret's Church Graveyard, Percy's Lane	Cemeteries	0.229
2105	St Olaves church yard	Cemeteries	0.128
390	Land by War Memorial	Civic Spaces	0.181

Guildhall Ward

Openspace Key

- Children's Play Area
- Outdoor Sports Facility
- Amenity Greenspace
- Natural and semi natural
- Allotments
- Young Person's Facility
- Local Park
- City Park
- Cemeteries
- Civic Spaces
- Outside of CYC boundary
- CYC Boundary
- Ward Boundary



HAXBY & WIGGINTON WARD

Population (2017)	12028 (2011 Census data rebased to 2015 Ward Boundaries)				
Open space Type	TOTAL existing	Standard (ha/1000 persons)	Standard ha required	Surplus/ Deficit	
City Park	0.00	0.18	2.17	-2.17	Deficit
Local Park	0.00				
Natural and semi natural	5.33	2.13	25.62	-20.29	Deficit
Outdoor Sports Facility	8.49	1.78	21.41	-12.92	Deficit
Amenity Greenspace	7.76	1.45	17.44	-9.68	Deficit
Children's Play Area	0.88	0.48	5.77	-4.89	Deficit
Young Person's Facility	0.10	0.21	2.53	-2.43	Deficit
Allotments	1.20	0.29	3.49	-2.29	Deficit
Cemeteries	2.73				
TOTAL	26.50				

Site ID	Site Name	Type	Size (HA)
153	Wigginton Pond	Natural and semi natural	0.335
1027	Fosslands Development NSN	Natural and semi natural	0.518
2041	Haxby Pond NSN	Natural and semi natural	0.075
2068	Moorlands Nature Reserve	Natural and semi natural	1.470
2069	Haxby Woodland Trust NSN	Natural and semi natural	2.934
93	Wigginton Playing Field, off Mill Lane, Wigginton	Outdoor Sports Facility	3.514
159	Ethel Ward Memorial Playing Field	Outdoor Sports Facility	3.062
449	Wigginton County Primary School	Outdoor Sports Facility	0.836
450	Ralph Butterfield County Primary School	Outdoor Sports Facility	0.435
451	Headlands Primary School	Outdoor Sports Facility	0.643
152	Land off Mill Lane	Amenity Greenspace	0.197
154	Church Field	Amenity Greenspace	1.376
155	Land off the village	Amenity Greenspace	0.135
156	Land off Mancroft and Hunters Close	Amenity Greenspace	0.578
157	Land between Old Dykelands and Broad Acres	Amenity Greenspace	0.349
158	Land between Eastfield Avenue and Sandringham Clos	Amenity Greenspace	0.602
161	Land between West Nooks and River Foss (Thornfield)	Amenity Greenspace	2.363
733	Oaken Grove AGS	Amenity Greenspace	0.630
736	York Road AGS	Amenity Greenspace	0.242
737	Wheatfield Lane AGS	Amenity Greenspace	0.073
1015	Headlands	Amenity Greenspace	0.067
1016	Springwood	Amenity Greenspace	0.063
1017	Netherwindings AGS	Amenity Greenspace	0.429
1018	Coppice Close AGS	Amenity Greenspace	0.113
1019	Greenshaw Drive AGS	Amenity Greenspace	0.072
1020	Windhill AGS	Amenity Greenspace	0.083
1021	Church Lane AGS	Amenity Greenspace	0.146
1022	Westfield Grove AGS	Amenity Greenspace	0.048

Local Plan Evidence Base Study: Open Space and Green Infrastructure Update (September 2017)

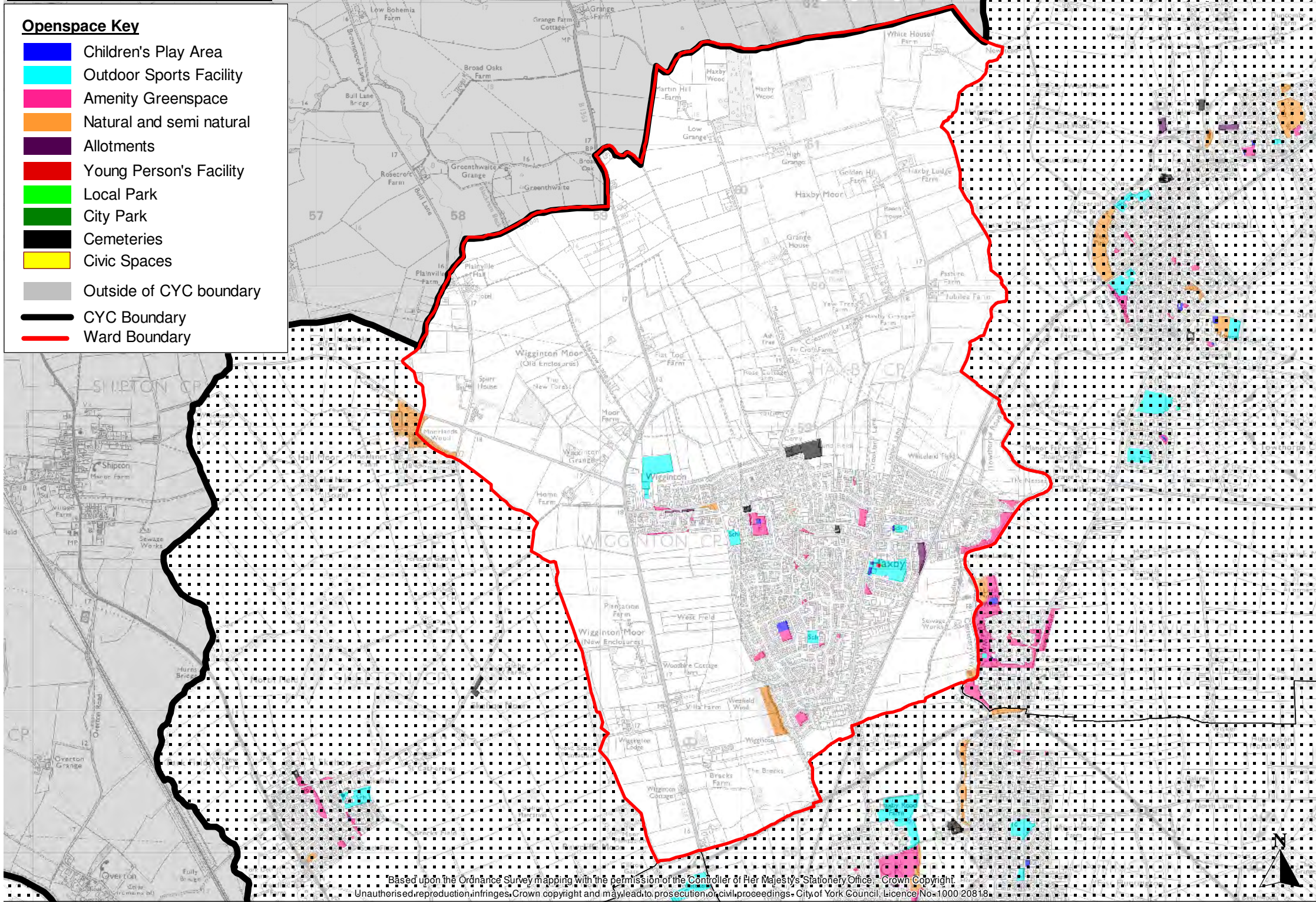
2039	Lancar Close AGS	Amenity Greenspace	0.161
2040	Village Garth AGS	Amenity Greenspace	0.038
10	Land to South of Greenshaw Drive	Children's Play Area	0.131
46	Playground on land to east of York Road	Children's Play Area	0.201
808	Playarea at Ralph Butterfield School	Children's Play Area	0.066
2100	Mancroft Playbuilder Site	Children's Play Area	0.487
2112	Youth Shelter on Land to the East of York Road	Young Person's Facility	0.096
160	Allotment Gardens, south of Station Road, Haxby	Allotments	0.922
2038	Mill Lane Allotments	Allotments	0.277
734	St Mary's Church, The Village, Haxby	Cemeteries	0.179
735	Haxby and Wigginton Cemetery, Moorlands, Wigginton	Cemeteries	2.481
807	St Mary and St Nicholas Church, Church Lane, Wigginton	Cemeteries	0.250

Haxby & Wigginton Ward

Local Plan Evidence Base Study: Open Space and Green Infrastructure Update (September 2017)

Openspace Key

- Children's Play Area
- Outdoor Sports Facility
- Amenity Greenspace
- Natural and semi natural
- Allotments
- Young Person's Facility
- Local Park
- City Park
- Cemeteries
- Civic Spaces
- Outside of CYC boundary
- CYC Boundary
- Ward Boundary



HEWORTH WARD

Population (2017)	13147 (2011 Census data rebased to 2015 Ward Boundaries)				
Open space Type	TOTAL existing	Standard (ha/1000 persons)	Standard ha required	Surplus/ Deficit	
City Park	0.00	0.18	2.37	-1.47	Deficit
Local Park	0.90				
Natural and semi natural	5.76	2.13	28.00	-22.24	Deficit
Outdoor Sports Facility	9.35	1.78	23.40	-14.05	Deficit
Amenity Greenspace	6.16	1.45	19.06	-12.90	Deficit
Children's Play Area	0.71	0.48	6.31	-5.60	Deficit
Young Person's Facility	0.00	0.21	2.76	-2.76	Deficit
Allotments	4.86	0.29	3.81	1.05	Surplus
Cemeteries	0.13				
TOTAL	27.88				

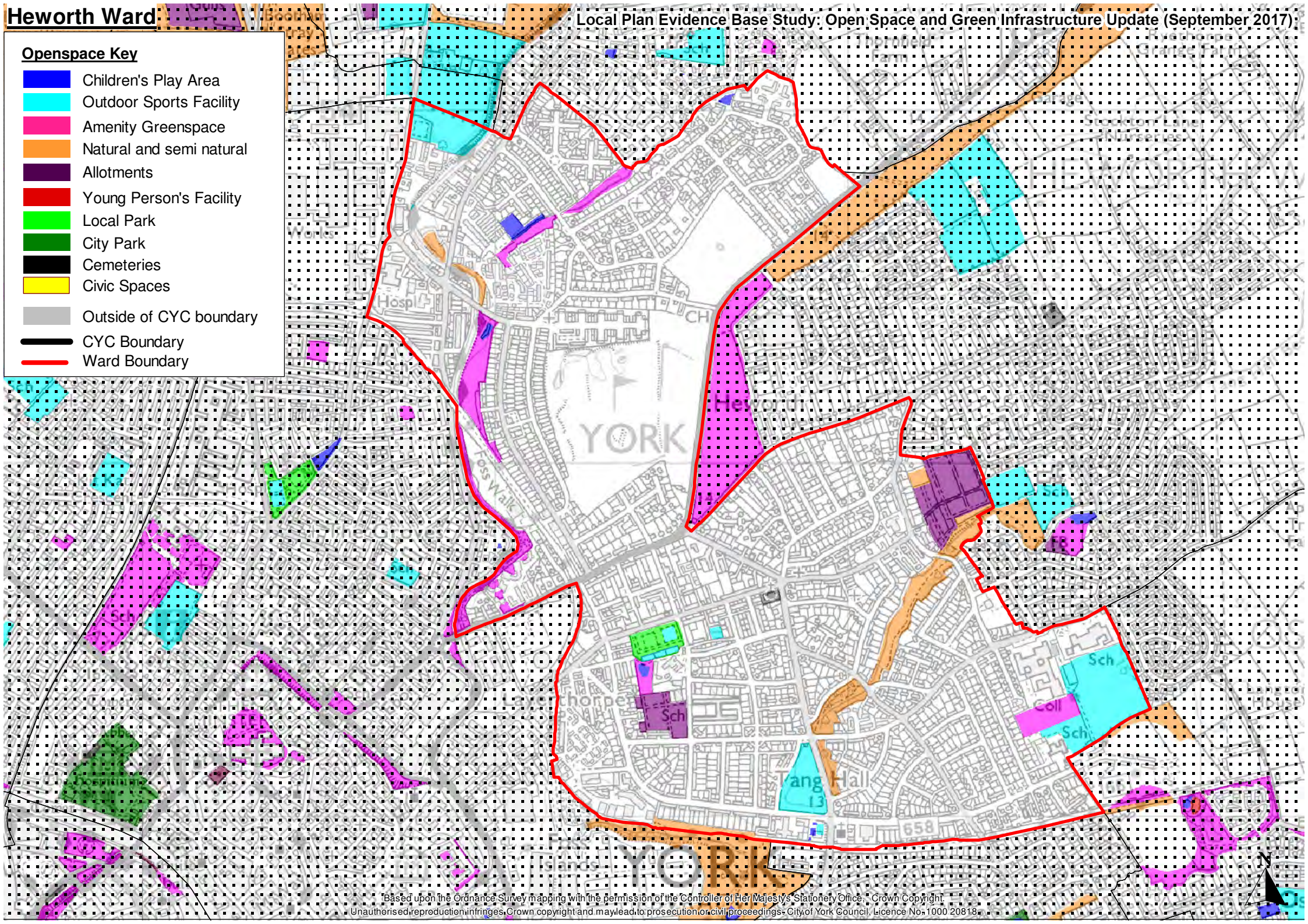
Site ID	Site Name	Type	Size (HA)
187	Glen Gardens	Local Park	0.902
183	Tang Hall Beck, between Burnholme Lane and Bad Bar	Natural and semi natural	1.891
184	Burnholme Drive NSN	Natural and semi natural	0.672
185	Tang Hall Beck	Natural and semi natural	1.112
188	Land off Melrosegate/Starkey Crescent	Natural and semi natural	0.430
203	Nature Reserve opposite Yearsley Bridge	Natural and semi natural	0.281
204	Land adjacent River Foss / Montrose Avenue by Year	Natural and semi natural	0.268
225	Tang Hall Beck/ St Nicholas Field	Natural and semi natural	0.646
823	NSN in Hempland Lane Allotments	Natural and semi natural	0.245
2113	Hempland Lane NSN	Natural and semi natural	0.215
89	Glen Gardens - Bowling Green	Outdoor Sports Facility	0.133
91	Glen Gardens - Tennis Courts	Outdoor Sports Facility	0.188
98	Sports Ground, east of Haxby Road	Outdoor Sports Facility	1.830
182	Land adjacent to Hempland Primary School	Outdoor Sports Facility	0.032
196	Bowling Green adjacent to Haxby Road.	Outdoor Sports Facility	0.158
437	Extension to fields Burnholme Hub	Outoodr Sports Facility	0.232
437	Burnholme Community College (St Aelred's RC School	Outdoor Sports Facility	0.896
437	Burnholme Community College	Outdoor Sports Facility	3.908
439	Playing field, west of Melrosegate	Outdoor Sports Facility	1.810
710	Tennis courts, off East Parade	Outdoor Sports Facility	0.108
832	Tang Hall Community Centre Basketball Court	Outdoor Sports Facility	0.057
0	Amenity/Wasteland behind Burnholme	Amenity Greenspace	1.156
180	South Beck between Byland Avenue and Birch Park	Amenity Greenspace	0.612
181	King George's Field	Amenity Greenspace	1.820
911	AGS Adjacent to Glen Park Playground	Amenity Greenspace	0.352
915	The Croft AGS 1	Amenity Greenspace	0.030
916	The Croft AGS 2	Amenity Greenspace	0.052

Local Plan Evidence Base Study: Open Space and Green Infrastructure Update (September 2017)

917	The Croft AGS 3	Amenity Greenspace	0.053
918	The Croft AGS 4	Amenity Greenspace	0.054
919	The Croft AGS 5	Amenity Greenspace	0.099
2066	Monkbridge Gardens AGS	Amenity Greenspace	1.378
2097	AGS adjacent to Pinsent Court	Amenity Greenspace	0.556
5	Monkton Road Play Area	Children's Play Area	0.082
6	Glen Gardens Playground	Children's Play Area	0.087
7	Tang Hall Community Centre Play Area	Children's Play Area	0.048
37	Arron Place, Dodsworth Field	Children's Play Area	0.084
57	Bell Farm Adventure Playground	Children's Play Area	0.405
2107	Youth Shelter Arron Place	Young Person's Facility	0.001
221	Allotments off Sixth Ave / Fourth Ave	Allotments	1.418
711	Hempland Lane - Heworth Allotments - AGS	Allotments	3.445
712	Holy Trinity, East Parade, Heworth	Cemeteries	0.130

Openspace Key

- Children's Play Area
- Outdoor Sports Facility
- Amenity Greenspace
- Natural and semi natural
- Allotments
- Young Person's Facility
- Local Park
- City Park
- Cemeteries
- Civic Spaces
- Outside of CYC boundary
- CYC Boundary
- Ward Boundary



HEWORTH WITHOUT WARD

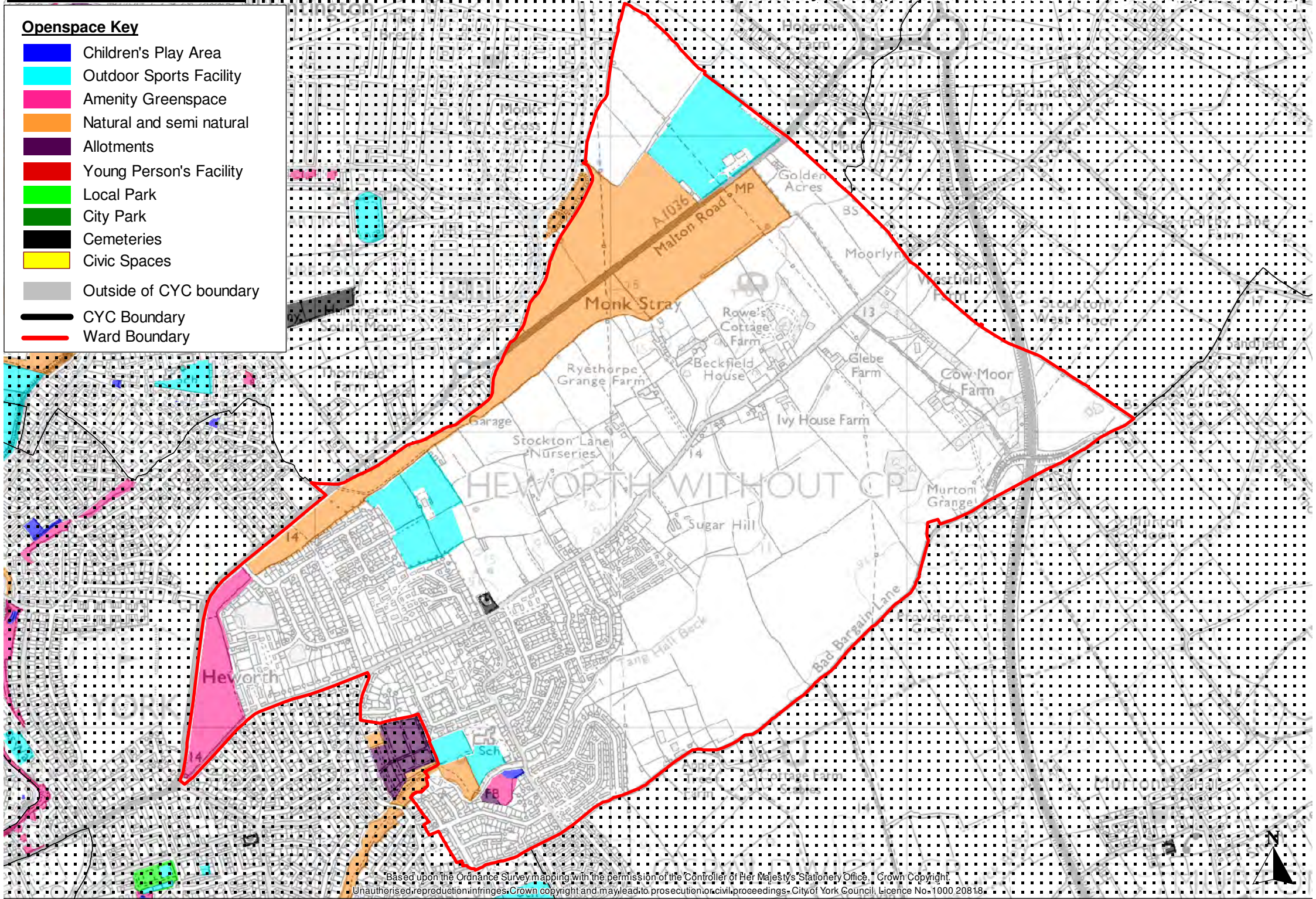
Population (2017)	4054 (2011 Census data rebased to 2015 Ward Boundaries)				
Open space Type	TOTAL existing	Standard (ha/1000 persons)	Standard ha required	Surplus/ Deficit	
City Park	0.00	0.18	0.73	-0.73	Deficit
Local Park	0.00				
Natural and semi natural	40.65	2.13	8.64	32.02	Surplus
Outdoor Sports Facility	18.13	1.78	7.22	10.92	Surplus
Amenity Greenspace	7.57	1.45	5.88	1.69	Surplus
Children's Play Area	0.18	0.48	1.95	-1.77	Deficit
Young Person's Facility	0.00	0.21	0.85	-0.85	Deficit
Allotments	0.21	0.29	1.18	-0.97	Deficit
Cemeteries	0.26				
TOTAL	67.00				

Site ID	Site Name	Type	Size (HA)
184	Burnholme Drive NSN	Natural and semi natural	1.173
545	Monk Stray	Natural and semi natural	39.481
87	Hopgrove Playing Fields	Outdoor Sports Facility	9.115
88	Heworth Cricket Club	Outdoor Sports Facility	3.777
182	Land adjacent to Hempland Primary School	Outdoor Sports Facility	1.068
438	Hempland Primary School	Outdoor Sports Facility	1.007
822	Heworth ARLFC	Outdoor Sports Facility	3.167
186	Playing field by Tang Hall Beck, Off Applecroft R	Amenity Greenspace	0.687
560	Monk Stray	Amenity Greenspace	6.879
42	Play area on playing fields to west of Stray Road	Children's Play Area	0.177
2014	Burnholme Avenue Allotments	Allotments	0.206
713	Christ Church, Stockton Lane	Cemeteries	0.258

Heworth Without Ward

Openspace Key

- Children's Play Area
- Outdoor Sports Facility
- Amenity Greenspace
- Natural and semi natural
- Allotments
- Young Person's Facility
- Local Park
- City Park
- Cemeteries
- Civic Spaces
- Outside of CYC boundary
- CYC Boundary
- Ward Boundary



HOLGATE WARD

Population (2017)	12832 (2011 Census data rebased to 2015 Ward Boundaries)				
Open space Type	TOTAL existing	Standard (ha/1000 persons)	Standard ha required	Surplus/ Deficit	
City Park	4.48	0.18	2.31	2.17	Surplus
Local Park	0.00				
Natural and semi natural	5.01	2.13	27.33	-22.32	Deficit
Outdoor Sports Facility	11.48	1.78	22.84	-11.36	Deficit
Amenity Greenspace	16.98	1.45	18.61	-1.63	Deficit
Children's Play Area	1.07	0.48	6.16	-5.09	Deficit
Young Person's Facility	0.13	0.21	2.69	-2.57	Deficit
Allotments	7.55	0.29	3.72	3.83	Surplus
Cemeteries	0.20				
TOTAL	46.89				

Site ID	Site Name	Type	Size (HA)
277	West Bank Park	City Park	4.478
0	NSN by St Barnabas CE	Natural and semi natural	0.025
375	Land adjacent Holgate Beck	Natural and semi natural	3.088
624	Micklegate Stray	Natural and semi natural	1.075
693	Off Caroline Close NSN	Natural and semi natural	0.826
111	BR Sports Ground	Outdoor Sports Facility	0.634
111	BR Sports Ground	Outdoor Sports Facility	5.760
112	Holgate Road/ Beech Avenue, Bowling Green	Outdoor Sports Facility	0.133
113	West Bank Park (Bowling Greens)	Outdoor Sports Facility	0.342
488	Poppleton Road County Primary School	Outdoor Sports Facility	0.543
489	Acomb County Primary School	Outdoor Sports Facility	2.618
493	English Martyrs RC Primary School	Outdoor Sports Facility	0.867
0	St Barnabas C of E Primary School	Outdoor Sports Facility	0.583
257	Land at St Pauls Square	Amenity Greenspace	0.320
258	Land between Lavender Grove and Water End	Amenity Greenspace	0.723
269	Land off Sowerby Road	Amenity Greenspace	0.589
373	Land off Poppleton Road	Amenity Greenspace	0.922
606	Water End	Amenity Greenspace	8.260
694	Salisbury Road AGS	Amenity Greenspace	1.061
912	Garnet Terrace AGS South	Amenity Greenspace	0.159
913	Garnet Terrace AGS North	Amenity Greenspace	0.146
939	Martin's Court	Amenity Greenspace	0.048
940	Bishopfields Drive AGS	Amenity Greenspace	0.393
940	Phoenix Boulevard AGS	Amenity Greenspace	0.181
1068	Cleveland Terrace AGS	Amenity Greenspace	0.115
2008	Water End AGS	Amenity Greenspace	3.342
2009	Poplar Street AGS	Amenity Greenspace	0.256
2019	Poppleton Road AGS	Amenity Greenspace	0.211
2022	Holgate Dock AGS	Amenity Greenspace	0.149
2096	Balfour Street AGS	Amenity Greenspace	0.104

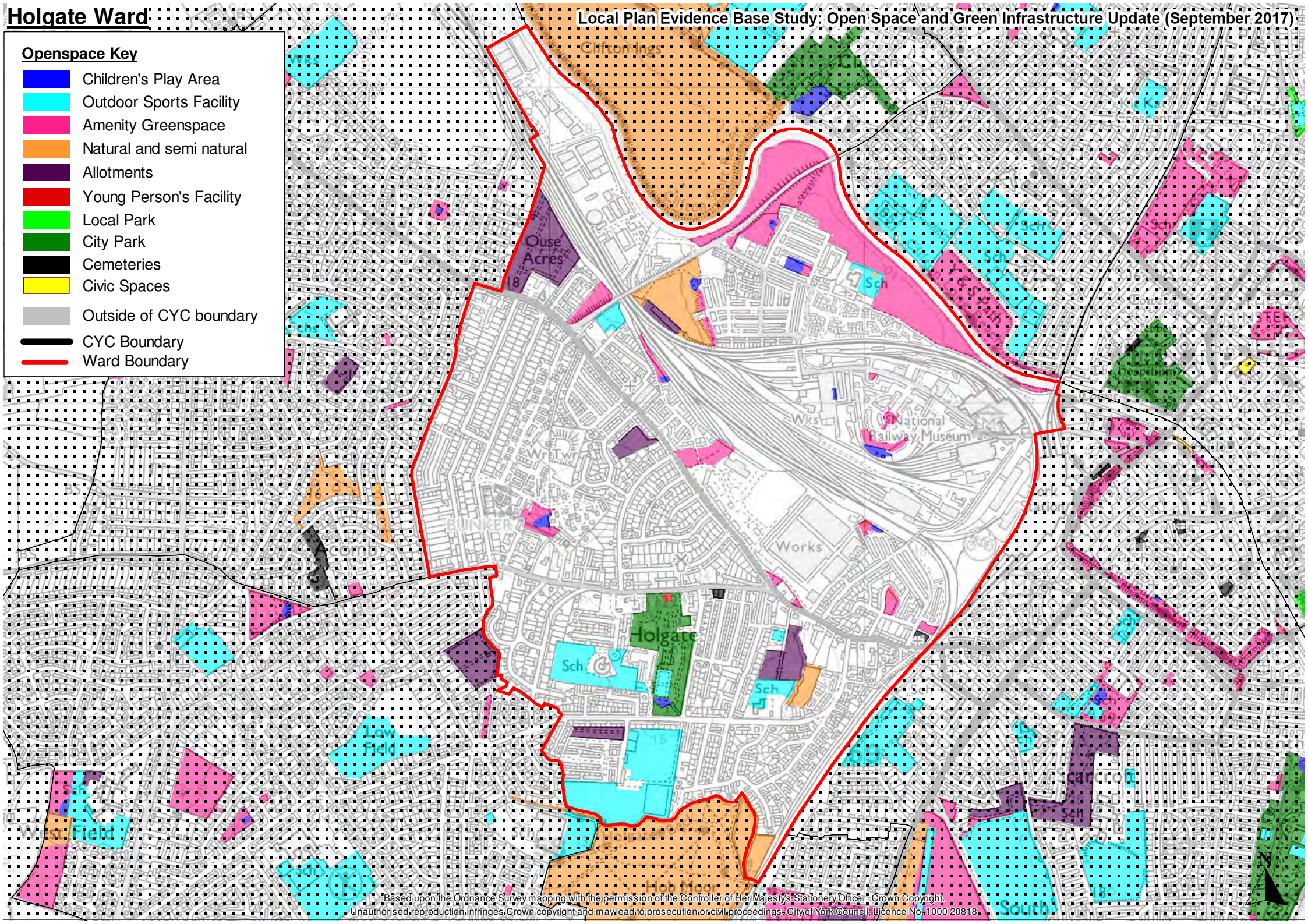
Local Plan Evidence Base Study: Open Space and Green Infrastructure Update (September 2017)

1	Lincoln Street Play Area	Children's Play Area	0.052
26	West Bank Park (Under 11s Playground)	Children's Play Area	0.117
36	Sowerby Road Playground	Children's Play Area	0.018
55	Garnet Terrace	Children's Play Area	0.118
68	Back Park / Balfour Street Play Area	Children's Play Area	0.232
1025	Poplar Street CYP	Children's Play Area	0.051
2091	Carlisle Street Play Area	Children's Play Area	0.054
2095	Upper St Paul's Terrace	Children's Play Area	0.055
2098	Sowerby Road Playbuilder	Children's Play Area	0.157
2114	Play area on Bishopfields Drive	Children's Play Area	0.216
25	West Bank Park (Over 11s playground)	Young Person's Facility	0.083
1067	Cleveland Terrace	Young Person's Facility	0.045
259	Allotment Gardens/Ouse Acres	Allotments	4.054
270	Allotments between Poppleton Road and Howehill Roa	Allotments	0.721
275	Allotments between Lynden Way and Green Lane	Allotments	0.030
278	Allotments between Holgate Road and Hamilton Drive	Allotments	1.612
323	Allotments between Eastlands Avenue and Hamilton D	Allotments	0.677
1026	Water End Allotments	Allotments	0.453
2017	Acomb Road Church Grounds, Acomb Road	Cemeteries	0.125
2023	Old Church Yard, Watson Street, Holgate	Cemeteries	0.076

Holgate Ward

Openspace Key

- Children's Play Area
- Outdoor Sports Facility
- Amenity Greenspace
- Natural and semi natural
- Allotments
- Young Person's Facility
- Local Park
- City Park
- Cemeteries
- Civic Spaces
- Outside of CYC boundary
- CYC Boundary
- Ward Boundary



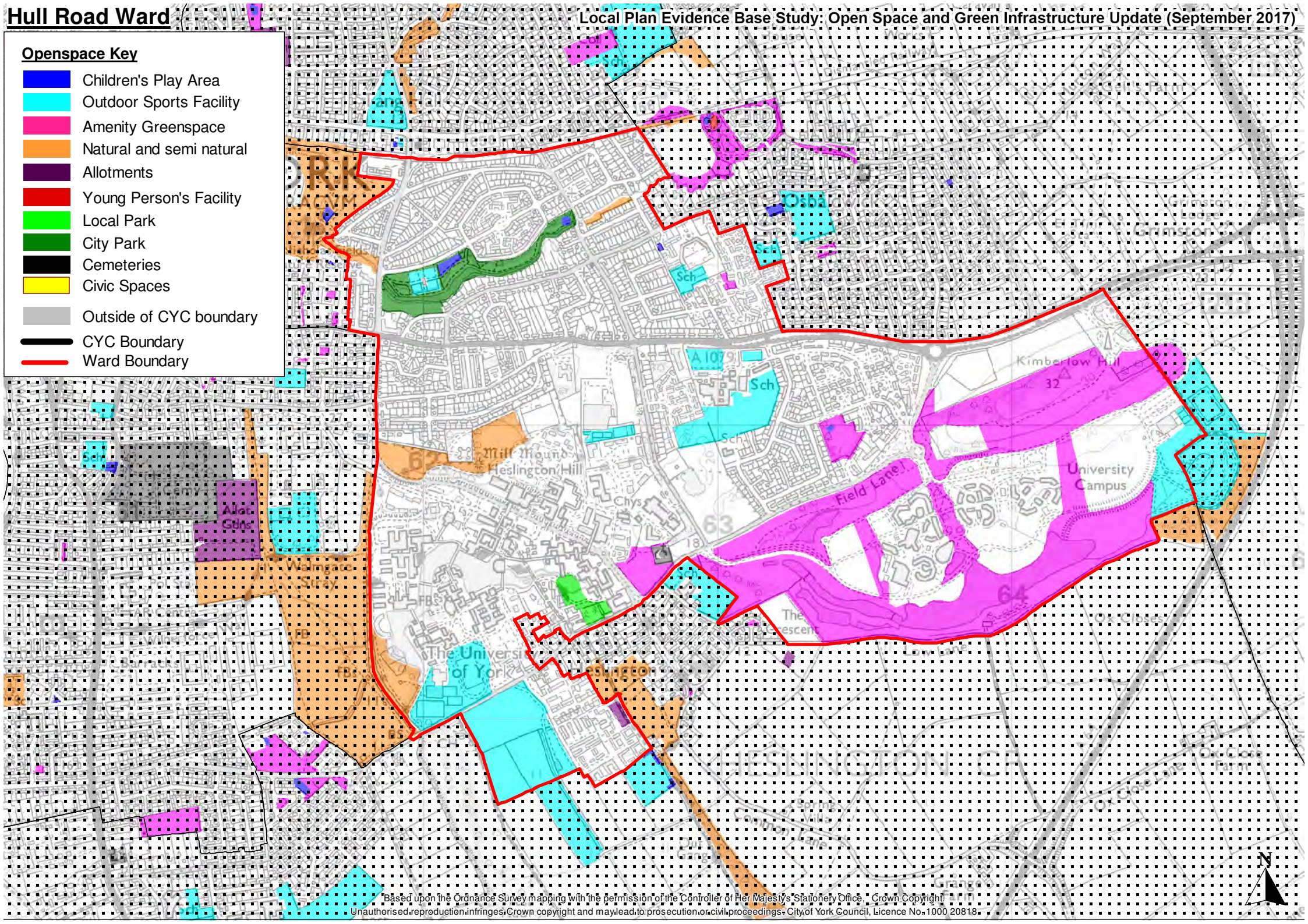
HULL ROAD WARD

Population (2017)	12105 (2011 Census data rebased to 2015 Ward Boundaries)				
Open space Type	TOTAL existing	Standard (ha/1000 persons)	Standard ha required	Surplus/ Deficit	
City Park	5.32	0.18	2.18	4.51	Surplus
Local Park	1.37				
Natural and semi natural	8.32	2.13	25.78	-17.47	Deficit
Outdoor Sports Facility	25.21	1.78	21.55	3.66	Surplus
Amenity Greenspace	60.55	1.45	17.55	42.99	Surplus
Children's Play Area	0.44	0.48	5.81	-5.37	Deficit
Young Person's Facility	0.00	0.21	2.54	-2.54	Deficit
Allotments	0.30	0.29	3.51	-3.21	Deficit
Cemeteries	0.30				
TOTAL	104.85				

Site ID	Site Name	Type	Size (HA)
229	Hull Road Park	City Park	5.323
81	Heslington Hall	Local Park	1.371
225	Tang Hall Beck/ St Nicholas Field	Natural and semi natural	0.001
228	Osbalwick Beck, adjacent Beckside Gardens	Natural and semi natural	0.661
231	Land adjacent Osbalwick Beck to North of Tuke Ave	Natural and semi natural	0.377
337	Land adjacent to Watertower	Natural and semi natural	4.661
552	Walmgate Stray	Natural and semi natural	0.154
2070	Heslington Lane NSN	Natural and semi natural	2.464
101	Hull Road Park sports pitches	Outdoor Sports Facility	0.713
429	Existing University of York Heslington Campus	Outdoor Sports Facility	4.678
433	Derwent Infant and Juniors	Outdoor Sports Facility	0.835
436	Archbishop Holgate's School	Outdoor Sports Facility	4.394
834	Playing field adjacent to Holmeffield Lane	Outdoor Sports Facility	9.127
1059	Archbishop Holgates School Playing Fields	Outdoor Sports Facility	0.241
1059	Archbishop Holgates School Playing Fields	Outdoor Sports Facility	1.065
1061	Land Behind Next Generation Sports Centre	Outdoor Sports Facility	0.640
2123	University of York Sports Village Outdoor provision	Outdoor Sports Facility	3.518
232	Land off Wolviston Avenue	Amenity Greenspace	0.157
339	Land off Deramore Drive West	Amenity Greenspace	1.529
723	AGS near Hull Road	Amenity Greenspace	1.771
2121	University Camps - AGS	Amenity Greenspace	57.089
17	Hull Road Park Play Area	Children's Play Area	0.261
38	Deramore Drive Playground	Children's Play Area	0.049
924	Mallard Close Playing Area	Children's Play Area	0.046
2115	Hull Road Park Play Area	Children's Play Area	0.088
727	Allotments near Turner's Croft	Allotments	0.301
722	Heslington Church, Field Lane, Heslington	Cemeteries	0.302

Openspace Key

- Children's Play Area
- Outdoor Sports Facility
- Amenity Greenspace
- Natural and semi natural
- Allotments
- Young Person's Facility
- Local Park
- City Park
- Cemeteries
- Civic Spaces
- Outside of CYC boundary
- CYC Boundary
- Ward Boundary



HUNTINGTON & NEW EARSWICK WARD

Population (2017)	12108 (2011 Census data rebased to 2015 Ward Boundaries)				
Open space Type	TOTAL existing	Standard (ha/1000 persons)	Standard ha required	Surplus/ Deficit	
City Park	0.00	0.18	2.18	-2.18	Deficit
Local Park	0.00				
Natural and semi natural	38.38	2.13	25.79	12.59	Surplus
Outdoor Sports Facility	38.99	1.78	21.55	17.43	Surplus
Amenity Greenspace	8.29	1.45	17.56	-9.27	Deficit
Children's Play Area	0.40	0.48	5.81	-5.41	Deficit
Young Person's Facility	0.25	0.21	2.54	-2.29	Deficit
Allotments	2.24	0.29	3.51	-1.27	Deficit
Cemeteries	2.90				
TOTAL	91.46				

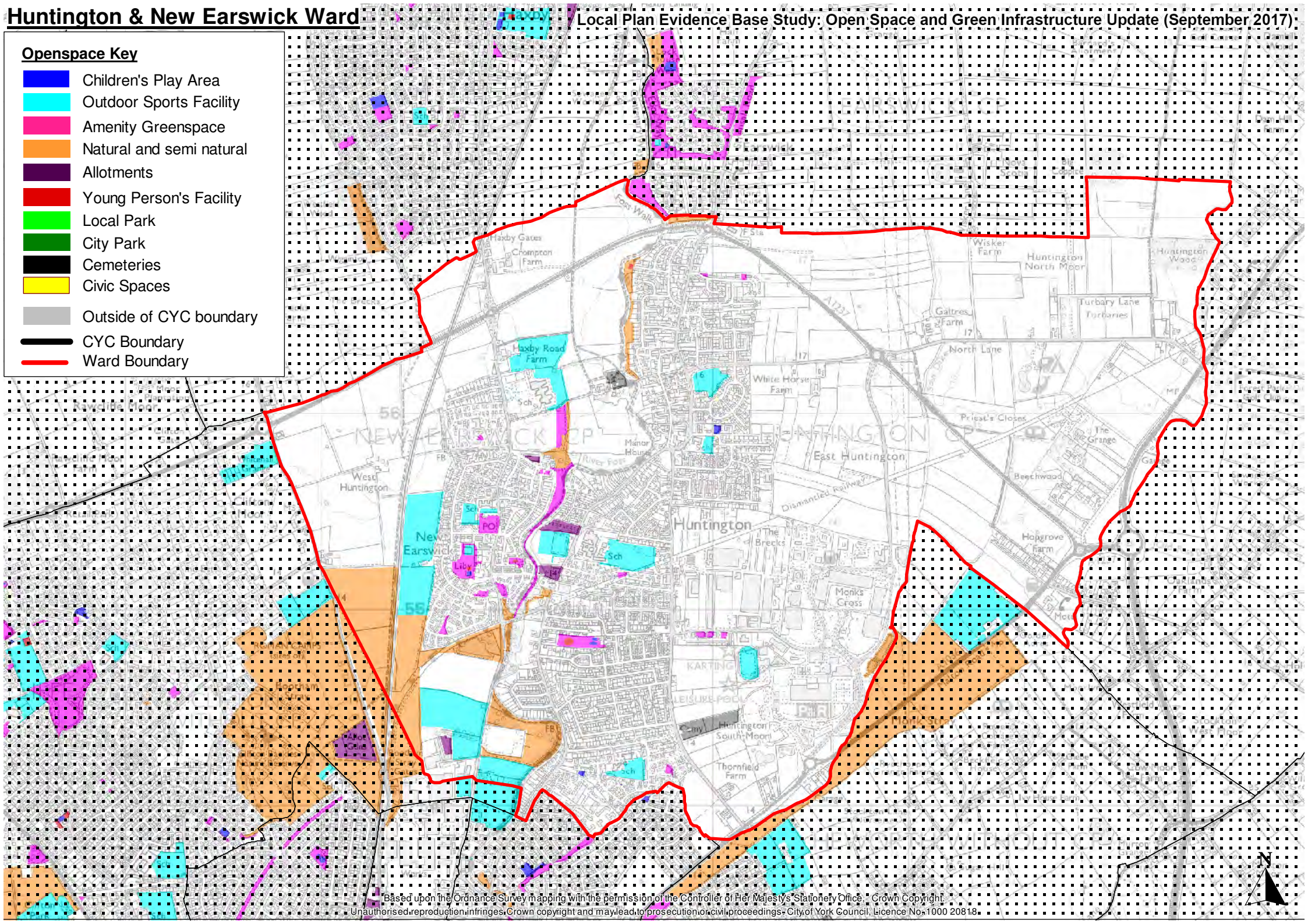
Site ID	Site Name	Type	Size (HA)
11	Land at Garth Road	Children's Play Area	0.150
13	Land to the west of the swimming pool and the Folk	Children's Play Area	0.061
43	Badger Paddock Play Area	Children's Play Area	0.044
62	Nightingdale Close	Children's Play Area	0.006
66	Vesper Walk	Young Person's Facility	0.052
87	Hopgrove Playing Fields	Outdoor Sports Facility	0.069
94	Huntington Stadium	Outdoor Sports Facility	1.430
95	Tennis courts to the south of Lime Tree Avenue	Outdoor Sports Facility	0.234
96	Land to the east of Rowan Avenue	Open Sports Facility	0.794
97	Playing Field, west of Haxby Road	Outdoor Sports Facility	6.287
98	Sports Ground, east of Haxby Road	Outdoor Sports Facility	3.179
169	Badger Paddock	Amenity Greenspace	1.075
171	Huntington Sports Club	Outdoor Sports Facility	1.719
172	Rec ground off Lime Tree Avenue/ Haxby Road	Amenity Greenspace	0.937
173	Recreation ground between White Rose Avenue and Ha	Provision for Young People	0.033
173	Recreation ground between White Rose Avenue and Ha	Amenity Greenspace	1.430
174	Westfield Beck at corner of Link Road /Haxby Road.	Natural and semi natural	0.370
175	Westfield Back at the Haxby Road and Poplar Grove	Amenity Greenspace	0.257
176	Land to left between Acacia Avenue and Willow Bank	Amenity Greenspace	0.100
178	Land at Andrew Drive	Amenity Greenspace	0.156
189	New Earswick Allotments	Allotments	0.673
190	Land between River Foss and Link Road	Natural and semi natural	0.434
191	Land South at Link Road / Haxby Road Junction	Natural and semi natural	0.419

Local Plan Evidence Base Study: Open Space and Green Infrastructure Update (September 2017)

192	Land between Haxby Road and Huntington Road	Natural and semi natural	6.089
197	Playing Field adjacent Haxby Road / Nestle factory	Outdoor Sports Facility	0.094
254	Land adjacent Joseph Rowntree School / Haxby Road	Amenity Greenspace	0.92
358	Land Between Vesper Walk and River Foss	Natural and semi natural	0.832
442	Huntington Primary School	Outdoor Sports Facility	0.462
443	Huntington School	Outdoor Sports Facility	3.211
444	Sports Ground opposite Huntington School	Outdoor Sports Facility	1.872
445	Joseph Rowntree School	Outdoor Sports Facility	5.831
446	New Earswick Primary School	Outdoor Sports Facility	0.193
447	Yearsley Grove Primary School	Outdoor Sports Facility	1.283
575	Bootham Stray	Natural and semi natural	21.935
575	Bootham Stray Sports	Outdoor Sports Facility	4.161
576	New Earswick Sports Club	Outdoor Sports Facility	6.294
672	Lucombe Way AGS	Amenity Greenspace	0.068
673	Huntington Parish Council Allotments	Allotments	0.972
674	Stratford Way AGS	Amenity Greenspace	0.106
675	Link Road Nature Reserve	Natural and semi natural	3.995
676	Rugby Ground, west of Haxby Road	Outdoor Sports Facility	1.875
677	Allotments near Nestle factory	Allotments	0.424
714	New Lane Cemetery	Cemeteries	2.194
810	All Saints Church, Church Lane, Wigginton	Cemeteries	0.703
811	NSN by River Foss	Natural and semi natural	0.940
812	Land Between Willow Bank and River Foss	Amenity Greenspace	2.107
813	Land between Woodland Place and River Foss	Natural and semi natural	1.475
905	Allotments at Willow Bank New Earswick	Allotments	0.175
1028	Avon Drive	Amenity Greenspace	0.054
1029	Avon Drive AGS	Amenity Greenspace	0.077
1047	Westfield Beck	Amenity Greenspace	0.207
1070	Recreational Lagoons	Natural and semi natural	1.170
2004	Birch Park Play Area	Children's Play Area	0.069
2005	Whiterose Grove AGS	Amenity Greenspace	0.206
2006	Hawthorn Terrace South AGS	Amenity Greenspace	0.261
2007	Forge Road AGS	Amenity Greenspace	0.335
2043	Stralers Walk AGS	Natural and semi natural	0.724
2102	Badger Paddock Playbuilder	Children's Play Area	0.057
2103	Badger Paddock BMX	Young Person's Facility	0.151
2116	Hawthorn Terrace South Youth Shelter	Young Person's Facility	0.019

Openspace Key

- Children's Play Area
- Outdoor Sports Facility
- Amenity Greenspace
- Natural and semi natural
- Allotments
- Young Person's Facility
- Local Park
- City Park
- Cemeteries
- Civic Spaces
- Outside of CYC boundary
- CYC Boundary
- Ward Boundary



MICKLEGATE WARD

Population (2017)	12516 (2011 Census data rebased to 2015 Ward Boundaries)				
Open space Type	TOTAL existing	Standard (ha/1000 persons)	Standard ha required	Surplus/ Deficit	
City Park	0.37	0.18	2.25	-1.89	Deficit
Local Park	0.00				
Natural and semi natural	0.74	2.13	26.66	-25.92	Deficit
Outdoor Sports Facility	20.47	1.78	22.28	-1.81	Deficit
Amenity Greenspace	67.72	1.45	18.15	49.58	Surplus
Children's Play Area	12.46	0.48	6.01	6.45	Surplus
Young Person's Facility	0.44	0.21	2.63	-2.19	Deficit
Allotments	3.72	0.29	3.63	0.09	Surplus
Cemeteries	60.65				
Civic space	0.09				
TOTAL	166.67				

Site ID	Site Name	Type	Size (HA)
0	Terry's Open space Development	Amenity Greenspace	0.741
0	Playground within Terry's development	Children's Play Area	0.012
3	Rowntree Park (Play Area)	Children's Play Area	0.571
27	Scarcroft Green Playground	Children's Play Area	0.159
56	Victoria Bar (Lower Priory Street)	Children's Play Area	0.040
80	Rowntree Park	City Park	8.294
104	Rowntree Park - Putting Greens	Outdoor Sports Facility	0.261
105	Rowntree Park - Tennis Courts	Outdoor Sports Facility	0.322
114	Scarcroft Green Bowling Greens	Outdoor Sports Facility	0.709
324	Micklegate Stray - Scarcroft Road	Amenity Greenspace	1.290
387	Fish Pond, adjacent to Station Rise	Amenity Greenspace	0.212
388	War Memorial Gardens	Amenity Greenspace	0.808
395	Land adjacent to Station Avenue	Amenity Greenspace	0.221
397	Cholera Burial Ground, Station Road	Cemeteries	0.087
398	North Street Gardens	Amenity Greenspace	0.191
399	St Marys Graveyard, Bishophill Senior	Cemeteries	0.150
400	Land adjacent Bishopgate Street	Amenity Greenspace	0.081
409	Land adjacent to City Walls	Amenity Greenspace	0.753
411	Land adjacent to City Walls	Amenity Greenspace	0.366
413	Land adjacent to City Walls	Amenity Greenspace	1.113
415	Land adjacent to City Walls	Amenity Greenspace	1.310
467	Millthorpe School	Outdoor Sports Facility	4.264
472	All Saints RC Upper School	Outdoor Sports Facility	0.522
485	The Mount School Playing Fields	Outdoor Sports Facility	3.180
583	Land near Millenium Bridge	Amenity Greenspace	3.581
587	Knavesmire Racecourse and Football Pitches	Outdoor Sports Facility	9.295
687	Knavesmire Wood	Natural and semi natural	5.575
690	Bracken Road AGS (Knavesmire)	Amenity Greenspace	3.845
691	The College of Law	Outdoor Sports Facility	3.795
692	Bustardthorpe Allotments	Allotments	5.503

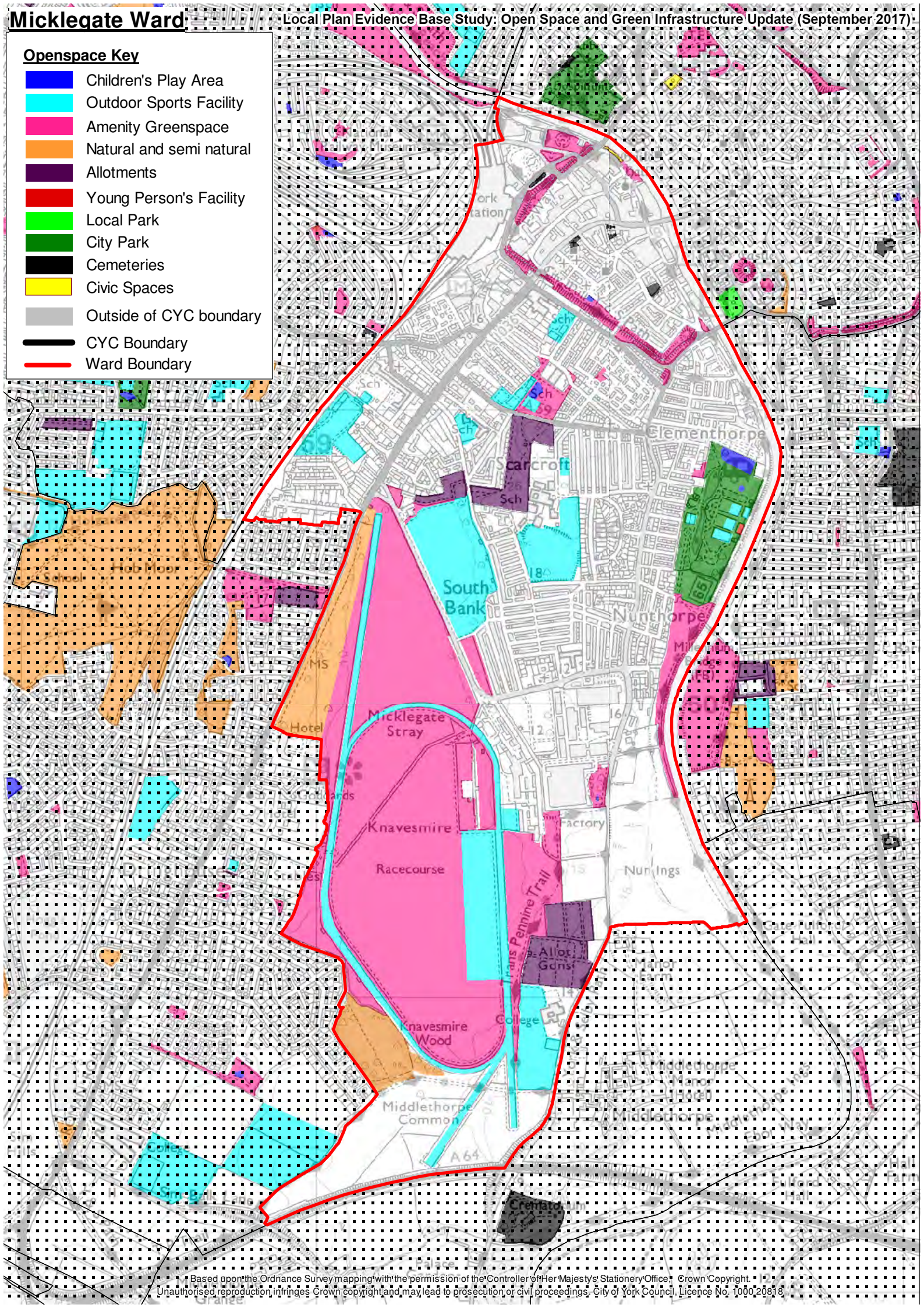
Local Plan Evidence Base Study: Open Space and Green Infrastructure Update (September 2017)

704	Scarcroft Road Allotments	Allotments	3.834
705	Hospital Fields Allotments	Allotments	0.952
825	Little Knavesmire AGS	Amenity Greenspace	0.867
826	Little Knavesmire OSF	Outdoor Sports Facility	8.517
827	Skatepark in Rowntree Park	Young Person's Facility	0.057
828	Basketball Court in Rowntree Park	Outdoor Sports Facility	0.065
838	Scarcroft Green Games Area	Outdoor Sports Facility	0.214
1062	Land Between River Ouse and Wellington Row	Civic Spaces	0.062
1063	Knavesmire Racecourse AGS	Amenity Greenspace	16.504
1065	All Saints Lower School	Outdoor Sports Facility	0.635
1066	St Benedicts Road Estate	Amenity Greenspace	0.106
1069	Millthorpe School Tennis Court	Outdoor Sports Facility	0.195
2024	Micklegate Churchyard, Micklegate	Cemeteries	0.098
2025	Bishopthorpe Road AGS	Amenity Greenspace	0.131
2027	Scarcroft Green AGS	Amenity Greenspace	0.044
2062	Knavesmire AGS	Amenity Greenspace	7.913
2063	Mount Vale AGS	Amenity Greenspace	0.226
2064	Tadcaster Road AGS	Amenity Greenspace	4.095
2071	Albermarle Road AGS	Amenity Greenspace	0.223
2084	Knavesmire Race Course	Outdoor Sports Facility	0.440
2084	Knavesmire Race Course	Outdoor Sports Facility	0.700
2084	Knavesmire Race Course	Outdoor Sports Facility	2.986
2084	Knavesmire Race Course	Outdoor Sports Facility	0.036
2085	Knavesmire NSN	Natural and semi natural	7.600
2088	Playing fields for multipurpose use	Outdoor Sports Facility	6.163
2088	Knavesmire	Amenity Greenspace	46.889
2110	St. Martins Church yard	Cemeteries	0.093

Micklegate Ward

Openspace Key

- Children's Play Area
- Outdoor Sports Facility
- Amenity Greenspace
- Natural and semi natural
- Allotments
- Young Person's Facility
- Local Park
- City Park
- Cemeteries
- Civic Spaces
- Outside of CYC boundary
- CYC Boundary
- Ward Boundary



OSBALDWICK & DERWENT WARD

Population (2017)	8604 (2011 Census data rebased to 2015 Ward Boundaries)				
Open space Type	TOTAL existing	Standard (ha/1000 persons)	Standard ha required	Surplus/ Deficit	
City Park	0.00	0.18	1.55	-1.55	Deficit
Local Park	0.00				
Natural and semi natural	48.49	2.13	18.33	30.16	Surplus
Outdoor Sports Facility	15.28	1.78	15.32	-0.03	Deficit
Amenity Greenspace	6.85	1.45	12.48	-5.62	Deficit
Children's Play Area	0.37	0.48	4.13	-3.76	Deficit
Young Person's Facility	0.11	0.21	1.81	-1.69	Deficit
Allotments	2.22	0.29	2.50	-0.27	Deficit
Cemeteries	0.93				
TOTAL	74.26				

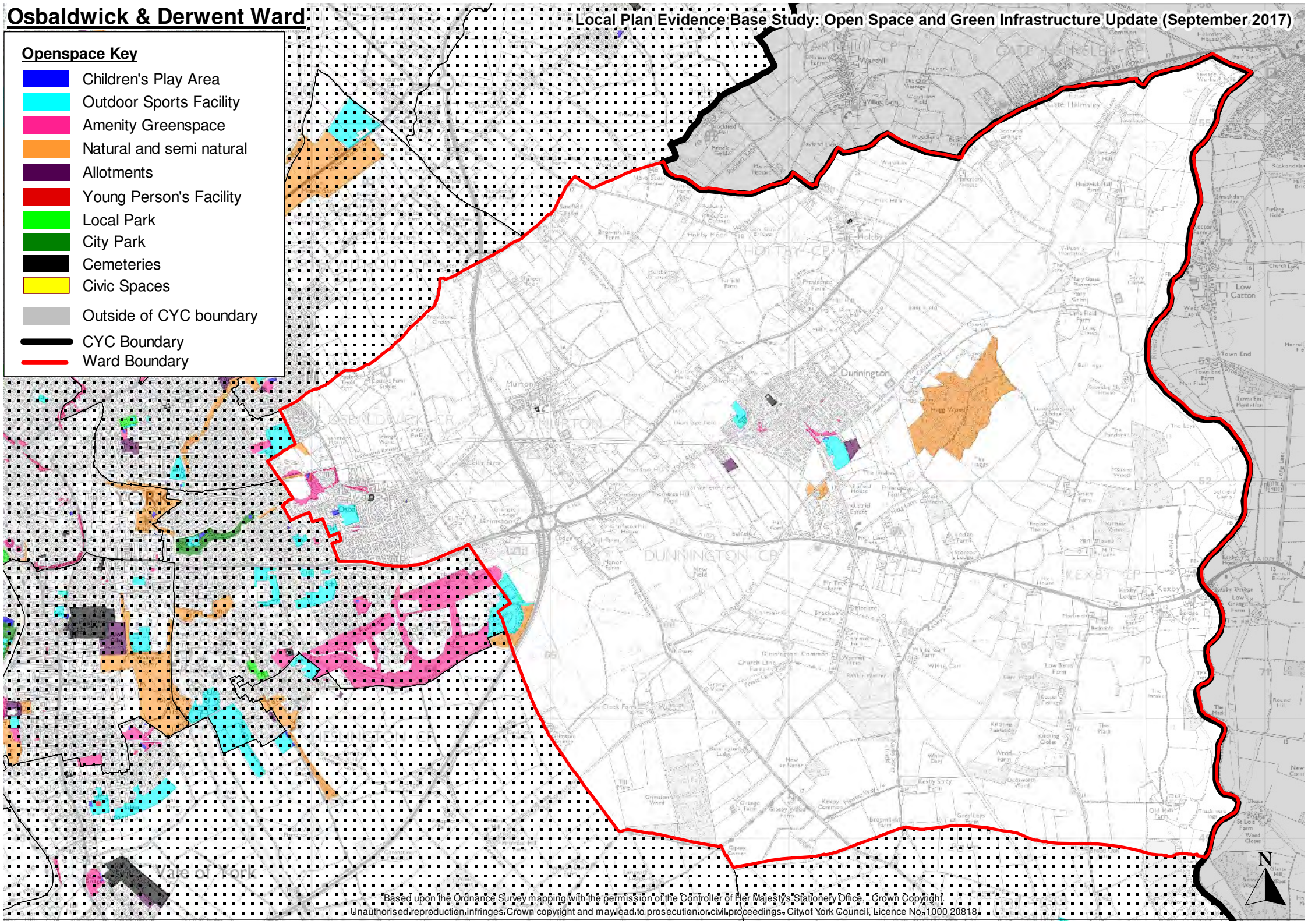
Site ID	Site Name	Type	Size (HA)
0	Derwenthorpe Phase 3 NSN	Natural and semi natural	0.905
0	Derwenthorpe Phase 2 NSN	Natural and semi natural	0.375
1011	Intake Lane / Hagg Lane	Natural and semi natural	43.512
2045	Hassacar Local Nature Reserve	Natural and semi natural	1.291
2123	NSN South of University of York Sports Village	Natural and semi natural	2.407
233	Playing field/community centre off Osbaldwick Lane	Outdoor Sports Facility	2.256
430	Dunnington C of E Primary School	Outdoor Sports Facility	1.685
435	Osbaldwick C of E Primary School	Outdoor Sports Facility	0.639
514	Sports Ground off Common Lane, Dunnington	Outdoor Sports Facility	3.714
2123	University of York Sports Village Outdoor provision	Outdoor Sports Facility	6.988
0	Derwenthorpe Phase 2 AGS 2	Amenity Greenspace	0.506
0	Derwenthorpe Phase 2 AGS	Amenity Greenspace	1.045
234	Land off the Leyes	Amenity Greenspace	0.172
236	Land adjacent to Osbaldwick Village	Amenity Greenspace	0.501
292	AGS off Common Road	Amenity Greenspace	0.269
293	Land Off Common Road	Amenity Greenspace	0.320
294	The Green Off Intake Lane	Amenity Greenspace	0.347
296	Roundabout on Manor Drive	Amenity Greenspace	0.262
929	Derwenthorpe Phase 1 AGS 1	Amenity Greenspace	1.528
930	Derwenthorpe Phase 1 - AGS 2	Amenity Greenspace	0.588
1012	Undercroft AGS	Amenity Greenspace	0.056
1013	Ox Calder Close AGS	Amenity Greenspace	0.062
1014	Julias Garden AGS	Amenity Greenspace	0.054
2121	University Camps - AGS	Amenity Greenspace	1.143
19	Land to the south of Moorlands Close and East of Hambleton Avenue	Children's Play Area	0.198
44	Playground on land to the east of Common Road	Children's Play Area	0.077

Local Plan Evidence Base Study: Open Space and Green Infrastructure Update (September 2017)

908	Beckett Drive Play Area	Children's Play Area	0.040
931	Derwenthorpe Phase 1 - Playground	Children's Play Area	0.058
932	Derwenthorpe Phase 1 - MUGA	Young Person's Facility	0.112
759	Pit Lane Allotments	Allotments	0.820
760	Off Intake Lane Allotments	Allotments	1.404
721	St Thomas's Church, Osbaldwick Lane, Osbaldwick	Cemeteries	0.220
756	Holy Trinity Church, Holtby	Cemeteries	0.114
757	St James Church, Murton Way, Murton	Cemeteries	0.142
758	St Nicholas Church, Church Street, Dunnington	Cemeteries	0.454

Openspace Key

- Children's Play Area
- Outdoor Sports Facility
- Amenity Greenspace
- Natural and semi natural
- Allotments
- Young Person's Facility
- Local Park
- City Park
- Cemeteries
- Civic Spaces
- Outside of CYC boundary
- CYC Boundary
- Ward Boundary



RAWCLIFFE & CLIFTON WITHOUT WARD

Population (2017)	11549 (2011 Census data rebased to 2015 Ward Boundaries)				
Open space Type	TOTAL existing	Standard (ha/1000 persons)	Standard ha required	Surplus/ Deficit	
City Park	5.05	0.18	1.55	3.50	Surplus
Local Park	0.00				
Natural and semi natural	152.67	2.13	18.33	134.35	Surplus
Outdoor Sports Facility	32.53	1.78	15.32	17.21	Surplus
Amenity Greenspace	23.55	1.45	12.48	11.08	Surplus
Children's Play Area	1.58	0.48	4.13	-2.55	Deficit
Young Person's Facility	0.89	0.21	1.81	-0.92	Deficit
Allotments	5.36	0.29	2.50	2.86	Surplus
Cemeteries	0.0				
TOTAL	221.62				

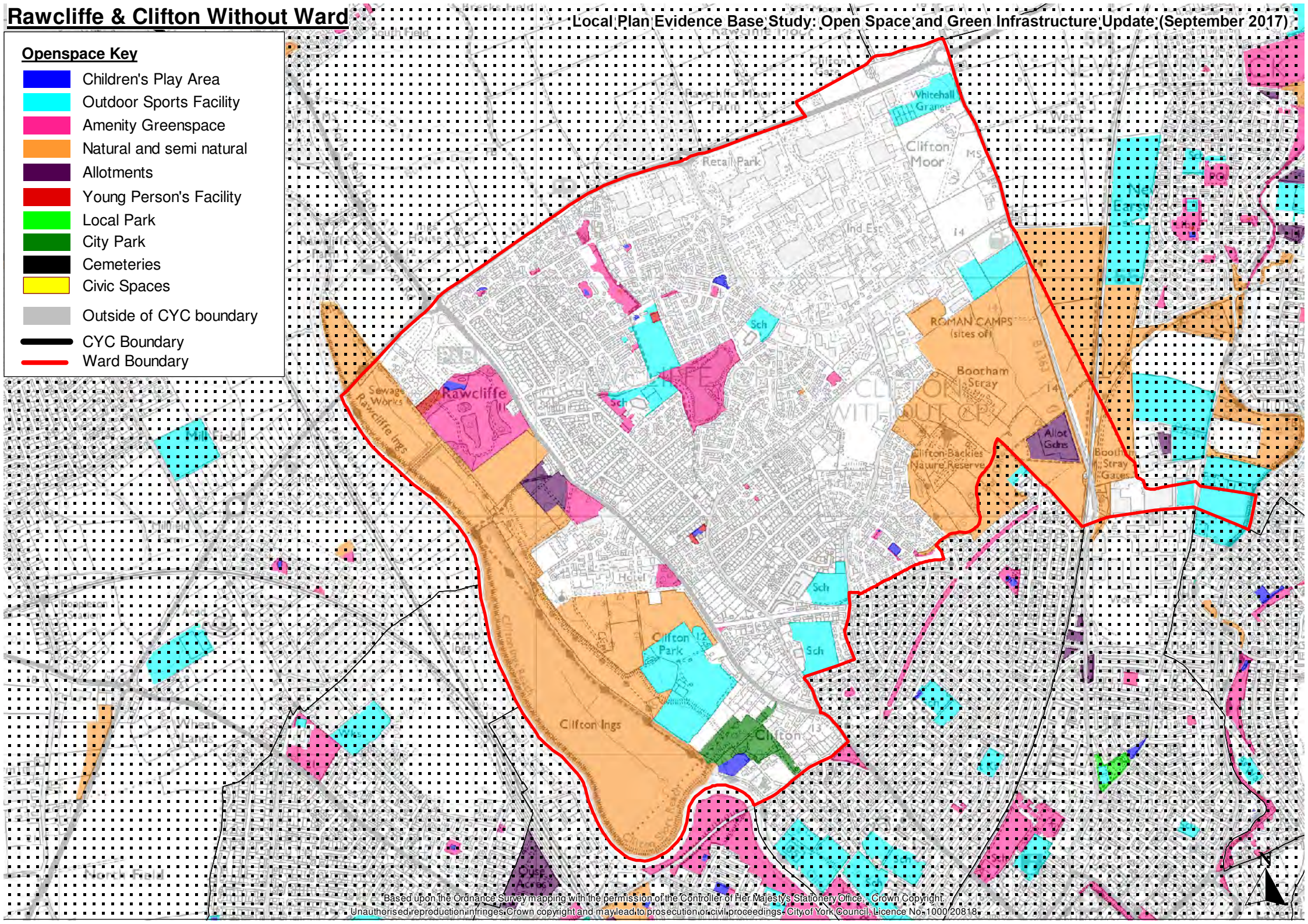
Site ID	Site Name	Type	Size (HA)
598	The Homestead	City Park	5.046
575	Bootham Stray	Natural and semi natural	39.047
577	Clifton Backies	Natural and semi natural	19.710
633	Rawcliffe Meadows North	Natural and semi natural	9.318
821	Land to South Clifton Park Avenue	Natural and semi natural	9.456
909	Bransholme Drive NSN	Natural and semi natural	0.051
938	Blue Beck NSN	Natural and semi natural	3.759
1044	Rawcliffe Bar	Natural and semi natural	4.773
1051	Roman Camp	Natural and semi natural	1.633
2078	Natural Area south of Playing Field	Natural and semi natural	2.688
2079	Rawcliffe Meadows Countryside/Clifton Ings	Natural and semi natural	3.020
2079	Rawcliffe Meadows Countryside/Clifton Ings	Natural and semi natural	59.217
98	Sports Ground, east of Haxby Road	Outdoor Sports Facility	2.669
117	Clifton Park	Outdoor Sports Facility	11.547
197	Playing Field adjacent Haxby Road / Nestle factory	Outdoor Sports Facility	0.663
252	Rawcliffe Recreation Field	Outdoor Sports Facility	3.156
481	Ebor School (Bootham Junior School)	Outdoor Sports Facility	3.177
482	Clifton Without Junior and Canon Lee School	Outdoor Sports Facility	2.246
483	Rawcliffe Infant and Primary School	Outdoor Sports Facility	1.796
484	Lakeside Primary School	Outdoor Sports Facility	1.057
1039	ROKO Sports Centre	Outdoor Sports Facility	2.929
1040	Rawcliffe JFC Ground	Outdoor Sports Facility	3.287
251	Rawcliffe Lake	Amenity Greenspace	6.173
253	Whitley Close	Amenity Greenspace	0.215
360	Land at Harewood Close	Amenity Greenspace	0.068
631	Rawcliffe Country Park	Amenity Greenspace	10.927
910	Staindale Close/Bilsdale Close AGS	Amenity Greenspace	0.071
937	Archer Close AGS	Amenity Greenspace	0.096
1035	Tenneco Turning Head	Amenity Greenspace	0.083
1036	Rawcliffe Infants School	Amenity Greenspace	0.784

Local Plan Evidence Base Study: Open Space and Green Infrastructure Update (September 2017)

1038	Boothwood Road	Amenity Greenspace	0.100
1041	Milton Carr 1	Amenity Greenspace	0.034
1042	Milton Carr 2	Amenity Greenspace	0.027
1043	Clifton Hospital Paddock	Amenity Greenspace	1.686
1046	Malton Way	Amenity Greenspace	0.044
1050	Rawcliffe Grange	Amenity Greenspace	1.579
2001	Armstrong Way AGS	Amenity Greenspace	0.232
2002	Manor Lane AGS	Amenity Greenspace	0.385
2003	Rivelin Way	Amenity Greenspace	0.114
2073	Brailsford Crescent AGS 1	Amenity Greenspace	0.103
2074	Brailsford Crescent AGS 2	Amenity Greenspace	0.053
2076	Broadstone Way AGS	Amenity Greenspace	0.052
2087	Shipton Road AGS	Amenity Greenspace	0.727
30	Playground on Rawcliffe Recreation Field	Children's Play Area	0.028
33	The Homestead (Playground)	Children's Play Area	0.722
817	Harewood Close Play Area	Children's Play Area	0.043
818	Play area at Rawcliffe Bar Country Park	Children's Play Area	0.262
1030	Armstrong Way CYP	Children's Play Area	0.043
1034	Landalewood Road	Children's Play Area	0.219
1045	Broadstone Way	Children's Play Area	0.028
2010	Rawcliffe Lane Play Area	Children's Play Area	0.075
2011	Brailsford Crescent Play Area 1	Children's Play Area	0.007
2013	Brailsford Crescent Play Area 2	Children's Play Area	0.154
1049	Rawcliffe Lane Multi Use Games Area	Young Person's Facility	0.076
2012	Rawcliffe Lane Open Space	Young Person's Facility	0.101
2075	Rawcliffe Grange Skatepark	Young Person's Facility	0.027
2082	Rawcliffe Recreation Field MUGA	Young Person's Facility	0.145
2120	Rawcliffe Country Park Young Person's Place	Young Person's Facility	0.539
695	Wigginton Road Allotments	Allotments	2.914
820	Clifton (Without) and Rawcliffe Allotments	Allotments	2.442

Openspace Key

- Children's Play Area
- Outdoor Sports Facility
- Amenity Greenspace
- Natural and semi natural
- Allotments
- Young Person's Facility
- Local Park
- City Park
- Cemeteries
- Civic Spaces
- Outside of CYC boundary
- CYC Boundary
- Ward Boundary



RURAL WEST YORK WARD

Population (2017)	8926 (2011 Census data rebased to 2015 Ward Boundaries)				
Open space Type	TOTAL existing	Standard (ha/1000 persons)	Standard ha required	Surplus/ Deficit	
City Park	0.00	0.18	1.61	-1.61	Deficit
Local Park	0.00				
Natural and semi natural	61.93	2.13	19.01	42.92	Surplus
Outdoor Sports Facility	21.75	1.78	15.89	5.86	Surplus
Amenity Greenspace	9.62	1.45	12.94	-3.33	Deficit
Children's Play Area	0.83	0.48	4.28	-3.45	Deficit
Young Person's Facility	0.00	0.21	1.87	-1.87	Deficit
Allotments	2.03	0.29	2.59	-0.56	Deficit
Cemeteries	2.46				
TOTAL	98.63				

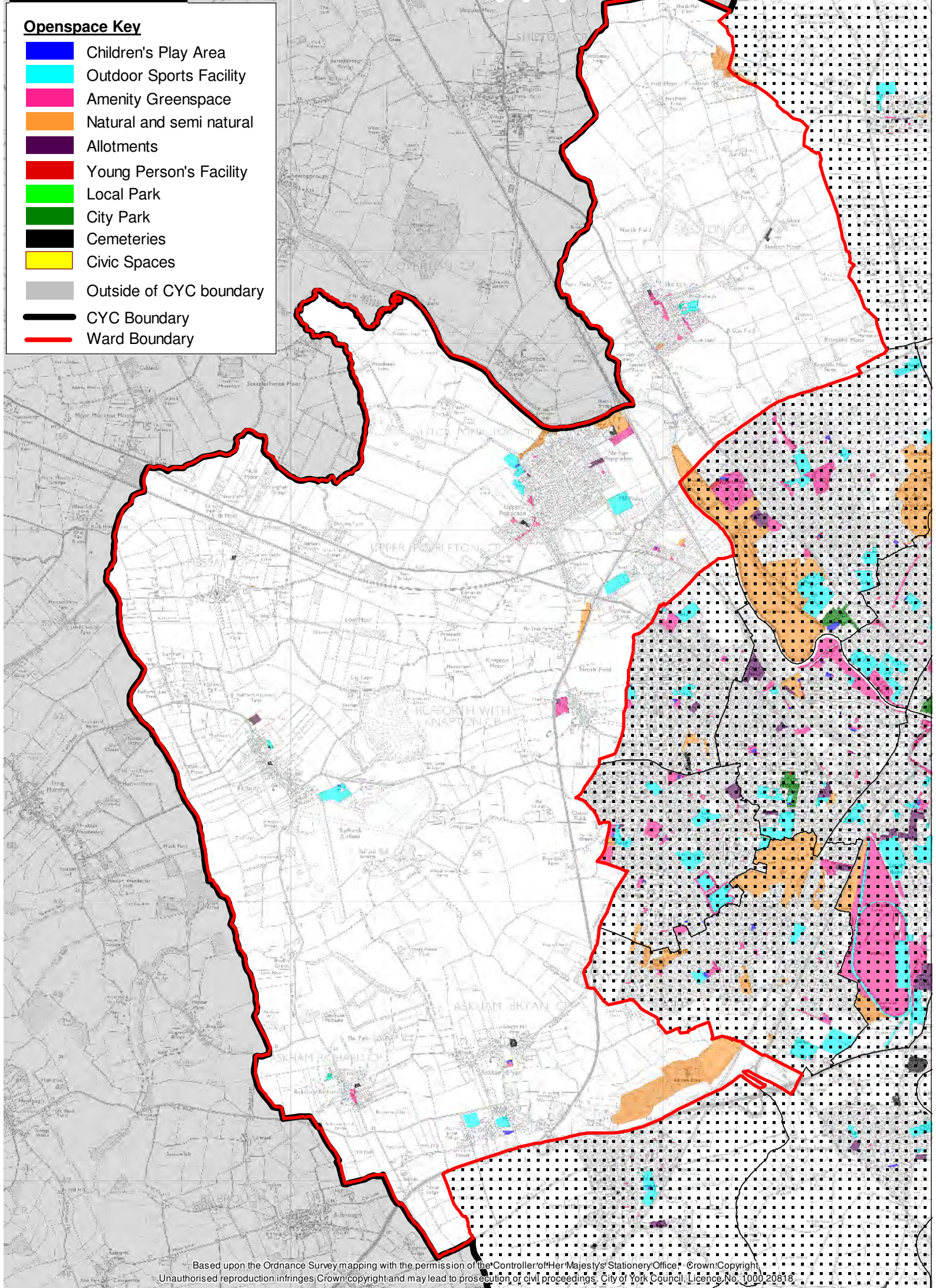
Site ID	Site Name	Type	Size (HA)
291	Allotment Gardens off Millfield Lane	Allotments	0.749
377	Allotment Gardens	Allotments	0.125
777	Rufforth Allotments	Allotments	0.959
906	Allotments Knapton	Allotments	0.200
162	Orchard Field and The Pasture	Amenity Greenspace	1.069
163	Land between The Green and the Village, Skelton	Amenity Greenspace	0.304
164	Brecksfield 1	Amenity Greenspace	0.228
165	Brecksfield 2	Amenity Greenspace	0.163
166	Land off St Catherines Close	Amenity Greenspace	0.252
280	The Green off Hodgson Lane	Amenity Greenspace	0.308
287	Land along Hodgson Road	Amenity Greenspace	0.523
289	Land Adjacent to Main Street	Amenity Greenspace	0.418
351	Esk Drive AGS, Nether Poppleton	Amenity Greenspace	0.277
352	Land off Severn Green	Amenity Greenspace	0.102
363	Land at Millfield Green	Amenity Greenspace	0.087
567	Askham Fields Lane AGS	Amenity Greenspace	0.309
665	Jacksons Walk AGS	Amenity Greenspace	0.179
666	School Lane AGS	Amenity Greenspace	0.495
800	OSF Near Great North Way	Amenity Greenspace	0.147
900	Poppleton Millenium Green	Amenity Greenspace	2.142
1031	Crooking Green	Amenity Greenspace	0.142
1033	Sycamore Close	Amenity Greenspace	0.038
1054	Bankside Close	Amenity Greenspace	0.091
1056	Beech Grove	Amenity Greenspace	0.266
2015	Main Street AGS	Amenity Greenspace	2.076
772	St Nicholas Church, Main Street, Askham Bryan	Cemeteries	0.549
773	St Mary's Church, Jackson Walk, Askham Richard	Cemeteries	0.206
775	All Saints Church, Wetherby Road, Rufforth	Cemeteries	0.146
778	St John The Baptist Church, New Road,	Cemeteries	0.206

Local Plan Evidence Base Study: Open Space and Green Infrastructure Update (September 2017)

	Hessay		
779	All Saints Church, Hodgson Lane, Upper Poppleton	Cemeteries	0.368
780	St Everilda's Church, Church Lane, Nether Poppleton	Cemeteries	0.363
781	St Giles Church, Church Lane, Skelton	Cemeteries	0.160
1024	Skelton Cemetery	Cemeteries	0.467
23	Land to the east of Askham Fields Lane, Askham Bryan	Children's Play Area	0.170
31	Land to the north west of Main Street, Upper Poppleton	Children's Play Area	0.091
52	Esk Drive Play Area	Children's Play Area	0.055
53	Playground at Sports field to the south of B1224	Children's Play Area	0.050
801	Play area in Rufforth Primary School	Children's Play Area	0.062
2051	Askham Fields Lane Play Area	Children's Play Area	0.361
2053	Hessay Main Street Play Area	Children's Play Area	0.016
2122	Brecks Field Play Area	Children's Play Area	0.018
124	Askham Bog Nature Reserve	Natural and semi natural	41.960
167	Skelton Pond	Natural and semi natural	0.338
376	Land Off Great North Way	Natural and semi natural	0.338
652	Nether Poppleton Moatfields	Natural and semi natural	4.846
656	Riverside Walk NSN	Natural and semi natural	2.714
1057	Shirbutt Lane	Natural and semi natural	0.123
2054	Wheatland Community Woodland	Natural and semi natural	2.187
2068	Moorlands Nature Reserve	Natural and semi natural	4.846
2079	Rawcliffe Meadows Countryside/Clifton Ings	Natural and semi natural	4.582
61	Askham Bryan College	Outdoor Sports Facility	3.566
506	Skelton County Primary School	Outdoor Sports Facility	1.084
508	Poppleton Ousebank Primary	Outdoor Sports Facility	1.138
651	Upper Poppleton Sports Ground	Outdoor Sports Facility	2.659
662	Sports Ground	Outdoor Sports Facility	3.961
774	School (Askham Richard)	Outdoor Sports Facility	0.437
776	Rufforth Primary School OSF	Outdoor Sports Facility	0.385
1055	Poppleton Sports Ground	Outdoor Sports Facility	4.118
2052	Tennis Courts	Outdoor Sports Facility	0.110
2081	Skelton Recreation Ground	Outdoor Sports Facility	0.726
2092	New Manor School Facility	Outdoor Sports Facility	3.564

Openspace Key

- Children's Play Area
- Outdoor Sports Facility
- Amenity Greenspace
- Natural and semi natural
- Allotments
- Young Person's Facility
- Local Park
- City Park
- Cemeteries
- Civic Spaces
- Outside of CYC boundary
- CYC Boundary
- Ward Boundary



STRENSALL WARD

Population (2017)	8137 (2011 Census data rebased to 2015 Ward Boundaries)				
Open space Type	TOTAL existing	Standard (ha/1000 persons)	Standard ha required	Surplus/ Deficit	
City Park	0.00	0.18	1.46	-1.46	Deficit
Local Park	0.00				
Natural and semi natural	12.38	2.13	17.33	-4.95	Deficit
Outdoor Sports Facility	10.11	1.78	14.48	-4.37	Deficit
Amenity Greenspace	13.89	1.45	11.80	2.09	Surplus
Children's Play Area	1.05	0.48	3.91	-2.86	Deficit
Young Person's Facility	0.00	0.21	1.71	-1.71	Deficit
Allotments	1.04	0.29	2.36	-1.32	Deficit
Cemeteries	1.62				
TOTAL	40.09				

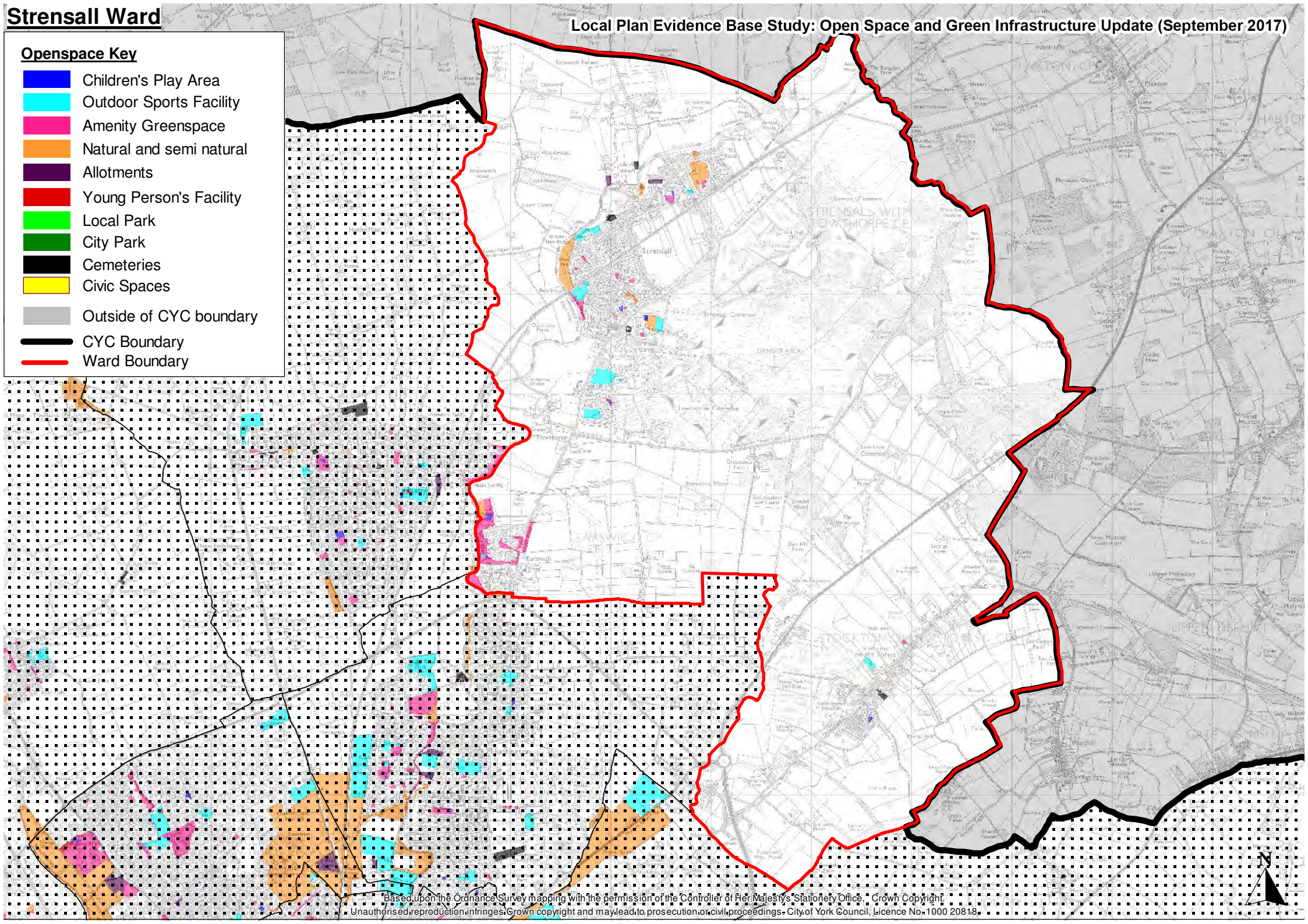
Site ID	Site Name	Type	Size (HA)
144	Land opposite the Tannery	Natural and semi natural	0.481
145	The Heath	Natural and semi natural	3.712
147	Land between River Foss and Westpit Lane	Natural and semi natural	4.879
670	Earswick Open Space	Natural and semi natural	1.036
744	Ash Walk NSN	Natural and semi natural	0.613
806	Lakeside Gardens NSN	Natural and semi natural	0.372
815	Howard Road NSN	Natural and semi natural	1.176
2043	Stralers Walk AGS	Natural and semi natural	0.111
92	Bowling Green off Northfields	Outdoor Sports Facility	0.209
118	Earswick Chase North Tennis Courts	Outdoor Sports Facility	0.108
148	Playing Field adjacent Railway Track/ River Foss	Outdoor Sports Facility	1.878
448	The Robert Wilkinson Primary School	Outdoor Sports Facility	1.418
745	Howard Road Playing Field	Outdoor Sports Facility	1.050
750	Sports Ground	Outdoor Sports Facility	3.079
751	Tennis Courts	Outdoor Sports Facility	0.102
752	Strensall Park Playing Field	Outdoor Sports Facility	1.504
755	Stockton-on-the-Forest Primary School	Outdoor Sports Facility	0.765
141	AGS at Northfields/The Village	Amenity Greenspace	0.516
149	Land off Hollard Way	Amenity Greenspace	0.195
150	AGS between Pasture Close	Amenity Greenspace	0.078
151	Land between York Road and Knapton Close	Amenity Greenspace	0.100
364	Land off Earswick Chase	Amenity Greenspace	0.589
365	Land off Strensall Road	Amenity Greenspace	0.563
367	Land off Strensall Road	Amenity Greenspace	1.108
531	Off Chalden Close NSN	Amenity Greenspace	1.107
542	Land behind Village Hall	Amenity Greenspace	0.163
670	Earswick Open Space	Amenity Greenspace	5.743
741	Westpit Lane AGS	Amenity Greenspace	0.209
742	Lynwood Close AGS	Amenity Greenspace	0.094
743	York Road AGS	Amenity Greenspace	0.187

Local Plan Evidence Base Study: Open Space and Green Infrastructure Update (September 2017)

747	Hollis Crescent AGS	Amenity Greenspace	0.131
753	Strensall Park AGS	Amenity Greenspace	0.193
805	AGS off Littlethorpe Close	Amenity Greenspace	0.269
2042	Rowley Court AGS	Amenity Greenspace	1.326
2044	Strensall Road AGS	Amenity Greenspace	1.319
9	Land to the east of Stone Riggs, Stockton on the Forest	Children's Play Area	0.188
48	Land to south of Village Hall	Children's Play Area	0.069
54	Land off Littlethorpe Close	Children's Play Area	0.007
70	Play area on Earswick Open Space	Children's Play Area	0.041
75	North of Earswick Chase	Children's Play Area	0.268
746	Howard Road Play Area	Children's Play Area	0.203
748	Hollis Crescent Play Area	Children's Play Area	0.028
804	Play area in Strensall Park AGS	Children's Play Area	0.064
902	Northfields	Children's Play Area	0.040
2101	Childrens Play Area Off Pasture Close	Children's Play Area	0.138
142	Allotment Gardens by Terrington Close	Allotments	0.519
907	Strensall New Lane Allotments	Allotments	0.525
738	Burial Ground, Strensall	Cemeteries	0.392
740	St Mary The Virgin, Church Lane, Strensall	Cemeteries	0.511
749	St Wilfreds Garrison Church, St Wilfreds Road, Strensall	Cemeteries	0.204
754	Holy Trinity Church, The Village, Stockton on the Forest	Cemeteries	0.514

Openspace Key

- Children's Play Area
- Outdoor Sports Facility
- Amenity Greenspace
- Natural and semi natural
- Allotments
- Young Person's Facility
- Local Park
- City Park
- Cemeteries
- Civic Spaces
- Outside of CYC boundary
- CYC Boundary
- Ward Boundary



WESTFIELD WARD

Population (2017)	13611 (2011 Census data rebased to 2015 Ward Boundaries)				
Open space Type	TOTAL existing	Standard (ha/1000 persons)	Standard ha required	Surplus/ Deficit	
City Park	0.00	0.18	2.45	-2.45	Deficit
Local Park	0.00				
Natural and semi natural	2.35	2.13	28.99	-26.64	Deficit
Outdoor Sports Facility	19.25	1.78	24.23	-4.98	Deficit
Amenity Greenspace	13.63	1.45	19.74	-6.10	Deficit
Children's Play Area	0.52	0.48	6.53	-6.02	Deficit
Young Person's Facility	0.00	0.21	2.86	-2.86	Deficit
Allotments	1.96	0.29	3.95	-1.98	Deficit
Cemeteries	0.00				
TOTAL	37.71				

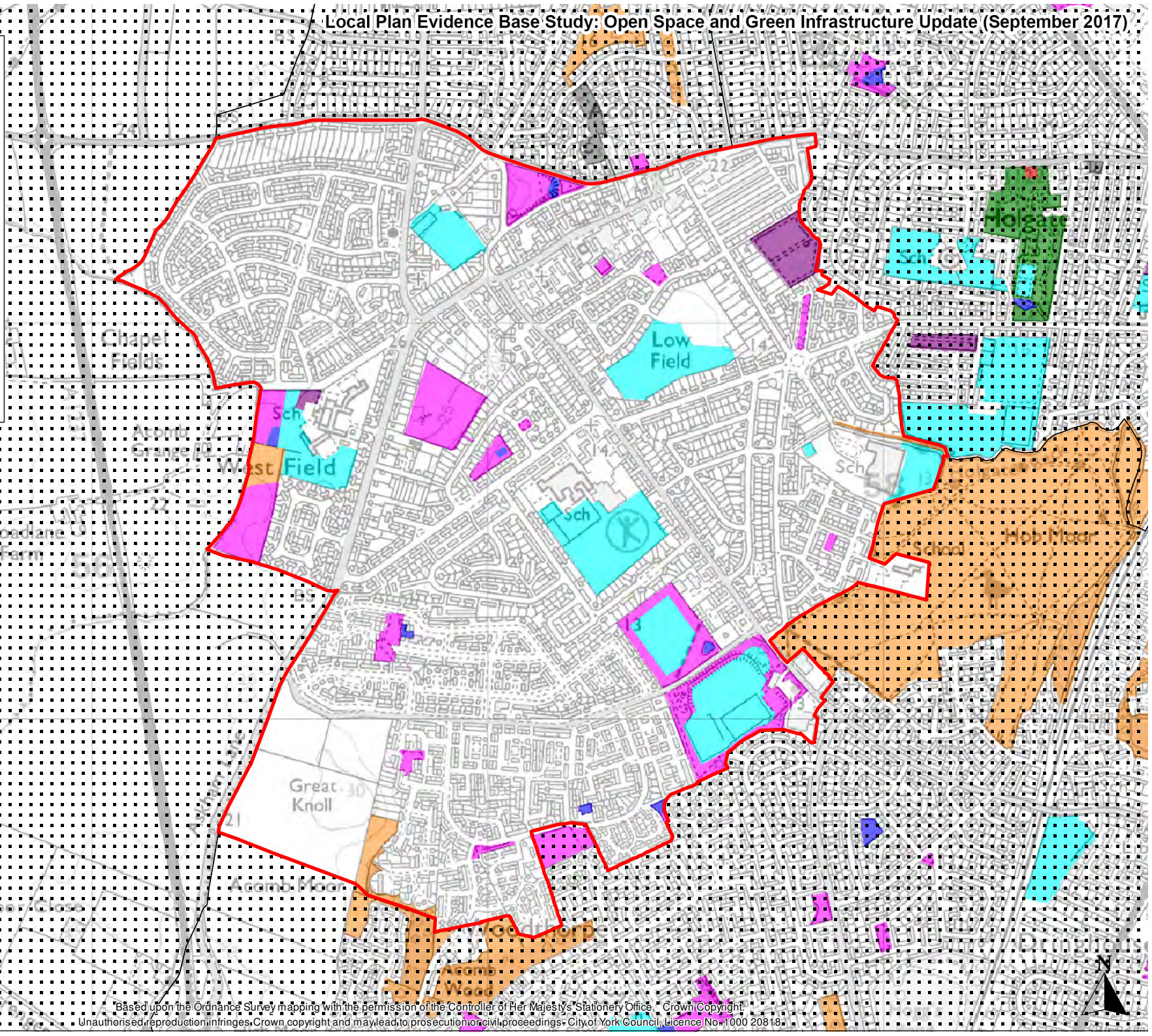
Site ID	Site Name	Type	Size (HA)
314	Acomb Wood West Wood (Woodland Trust section)	Natural and semi natural	1.267
624	Micklegate Stray	Natural and semi natural	0.247
837	NSN off Westfield Place	Natural and semi natural	0.835
84	Askham Lane Cricket Ground	Outdoor Sports Facility	1.736
109	Acorn ARL Sports and Social Club	Outdoor Sports Facility	4.030
308	Oaklands School	Outdoor Sports Facility	4.538
309	Chesney's Field	Outdoor Sports Facility	1.833
492	Hob Moor Community Primary	Outdoor Sports Facility	1.247
502	Lowfield School	Outdoor Sports Facility	3.315
503	Westfield Primary Community School	Outdoor Sports Facility	0.207
503	Westfield Primary Community School	Outdoor Sports Facility	2.261
1071	Hob Moor Community Primary Games Area	Outdoor Sports Facility	0.081
110	Bowling Green to the rear of the library	Amenity Greenspace	0.130
271	Acomb Green	Amenity Greenspace	1.395
306	Bachelor Hill	Amenity Greenspace	2.760
307	Cornlands Road Park	Amenity Greenspace	0.450
311	Tedder Road Park	Amenity Greenspace	0.594
354	Land off Dijon Avenue	Amenity Greenspace	0.211
355	Land off Houndsway	Amenity Greenspace	0.241
356	Heron Avenue AGS	Amenity Greenspace	0.024
640	Off Westfield Place AGS	Amenity Greenspace	1.914
681	Lown Hill AGS	Amenity Greenspace	0.075
683	Bellhouse Way AGS	Amenity Greenspace	0.176
2018	Kingsthorpe AGS	Amenity Greenspace	0.264
2020	Woodford Place AGS	Amenity Greenspace	0.091
2086	Grange Lane Park	Amenity Greenspace	0.754
2118	Acorn ARL Sports and Social Club - AGS	Amenity Greenspace	2.694
2119	Chesney's Field - AGS	Amenity Greenspace	1.806
0	Chesneys Field Playground	Children's Play Area	0.067
39	Cornlands Road/ Tennent Road Playground	Children's Play Area	0.054
59	Heron Avenue (Off Sherringham Drive)	Children's Play Area	0.075

Local Plan Evidence Base Study: Open Space and Green Infrastructure Update (September 2017)

65	Acomb Green Playground	Children's Play Area	0.117
72	Tedder Road Play Area	Children's Play Area	0.077
2031	Foxwood Community Centre	Children's Play Area	0.077
2117	Children play area off Grange Lane	Children's Play Area	0.118
275	Allotments between Lynden Way and Green Lane	Allotments	1.964

Openspace Key

- Children's Play Area
- Outdoor Sports Facility
- Amenity Greenspace
- Natural and semi natural
- Allotments
- Young Person's Facility
- Local Park
- City Park
- Cemeteries
- Civic Spaces
- Outside of CYC boundary
- CYC Boundary
- Ward Boundary



WHELDRAKE WARD

Population (2017)	4153 (2011 Census data rebased to 2015 Ward Boundaries)				
Open space Type	TOTAL existing	Standard (ha/1000 persons)	Standard ha required	Surplus/ Deficit	
City Park	0.00	0.18	0.75	-0.75	Deficit
Local Park	0.00				
Natural and semi natural	0.00	2.13	8.85	-8.85	Deficit
Outdoor Sports Facility	6.27	1.78	7.39	-1.13	Deficit
Amenity Greenspace	0.68	1.45	6.02	-5.34	Deficit
Children's Play Area	0.23	0.48	1.99	-1.76	Deficit
Young Person's Facility	0.00	0.21	0.87	-0.87	Deficit
Allotments	2.12	0.29	1.20	0.92	Surplus
Cemeteries	1.04				
TOTAL	10.34				

Site ID	Site Name	Type	Size (HA)
431	Wheldrake C of E Primary School	Outdoor Sports Facility	0.727
432	Elvington C of E Primary School	Outdoor Sports Facility	0.745
510	Sports Ground in Elvington	Outdoor Sports Facility	2.359
512	Wheldrake Sports Ground	Outdoor Sports Facility	2.435
803	OSF behind Village Hall	Outdoor Sports Facility	0.175
346	Land Off Derwent Close	Amenity Greenspace	0.376
347	Land Off Church Green	Amenity Greenspace	0.112
348	The Green off Main Street	Amenity Greenspace	0.192
45	Playground on land to the north of Elvington Lane	Children's Play Area	0.060
47	Land behind the Village Hall	Children's Play Area	0.017
901	Playground to the east of Broad Highway	Children's Play Area	0.155
2089	Wheldrake Allotments	Allotments	2.123
345	St Helens Church, Main Street, Wheldrake	Cemeteries	0.327
762	Holy Trinity Church, Church Lane, Elvington	Cemeteries	0.437
763	St Matthews Church, York, Naburn	Cemeteries	0.279

Openspace Key

- Children's Play Area
- Outdoor Sports Facility
- Amenity Greenspace
- Natural and semi natural
- Allotments
- Young Person's Facility
- Local Park
- City Park
- Cemeteries
- Civic Spaces
- Outside of CYC boundary
- CYC Boundary
- Ward Boundary

