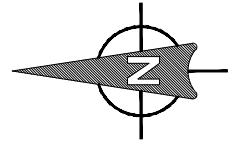
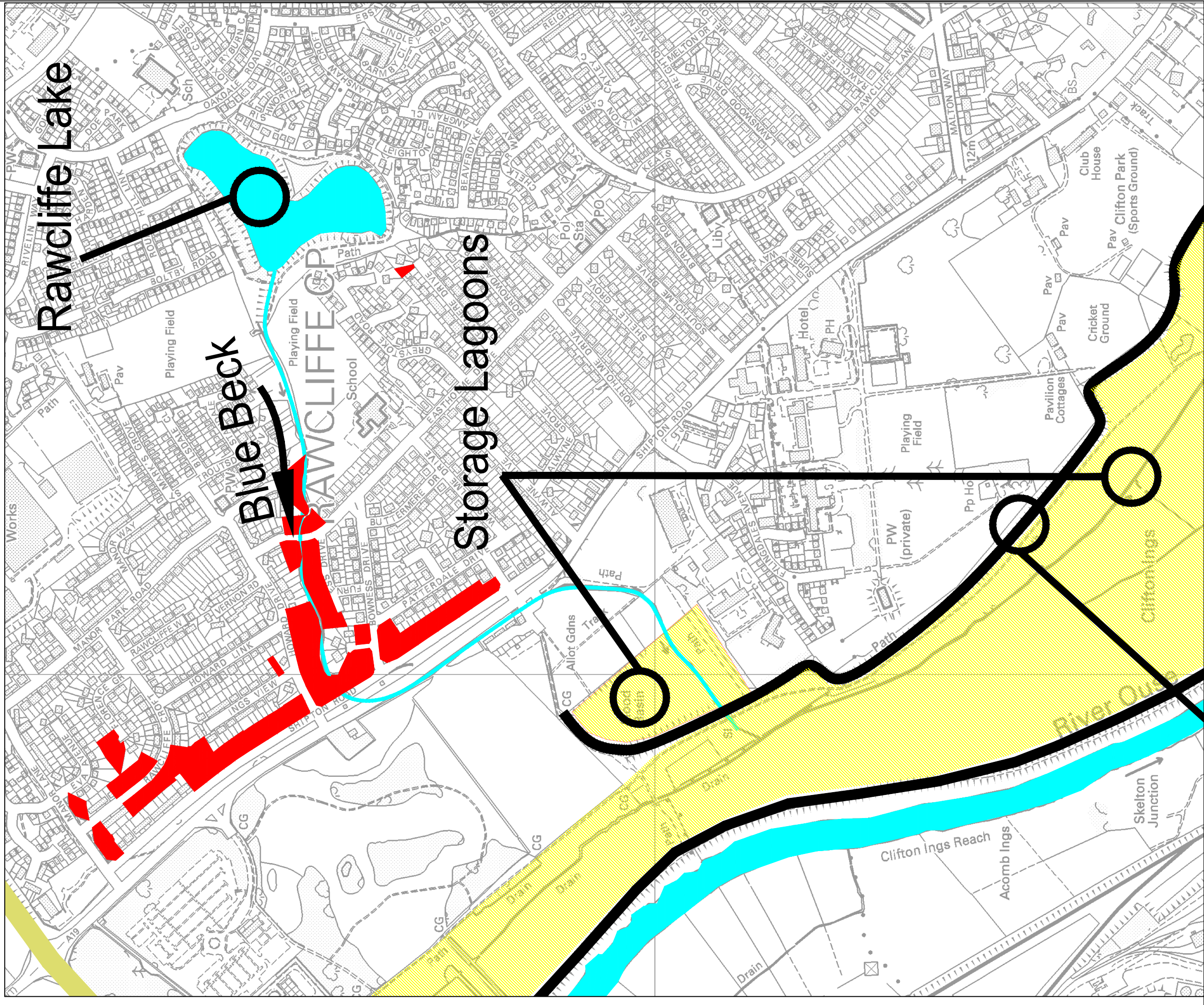






Figure 13a



Key

-  Balancing Lake
-  Storage Lagoon
-  Flood defences
-  Flooded properties/gardens

A	April 11	Now Figure 13a instead of 14a	DR	JWC	
Revision	Date	Description	Drawn by:	Checked by:	



Project Name : STRATEGIC FLOOD RISK ASSESSMENT - 2011 UPDATE

Drawing Title : Figure 13a: Flooded Domestic Properties in 2000 RAWCLIFFE AREA

Scale : NTS	Date : April 2011
Originating Group : Drainage	File Location : \\Mount Engineering Consultancy\Flooding\W06_Storage\Flood Risk Assessment
Status : Feasibility	Drawing by: DRowntree
	Revision Letter : A

Drawing No. 9659-13a