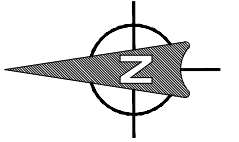


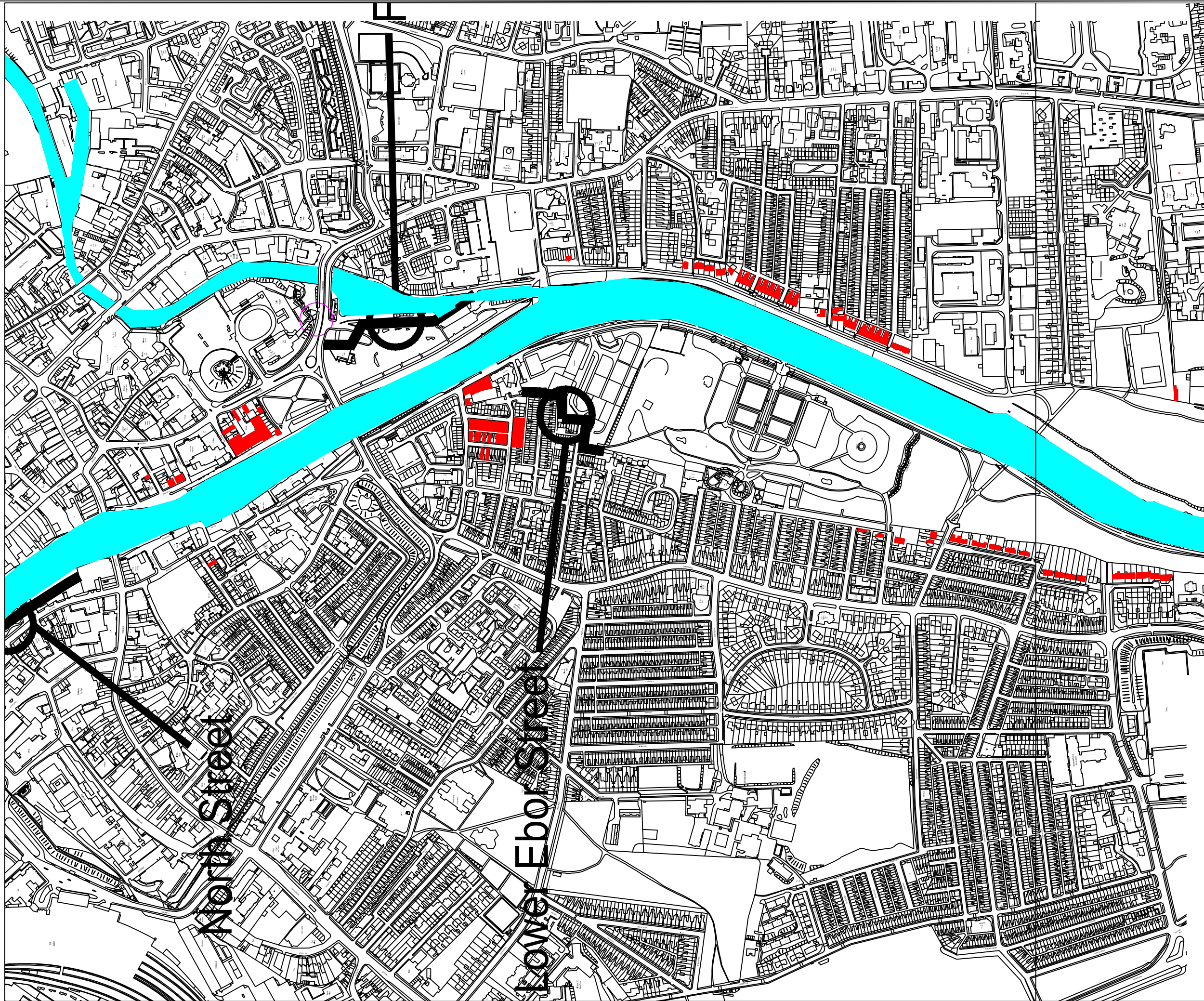


Figure 13b



Key

-  Flood defences
-  Flooded properties/gardens



A	April 11	now Figure 13b instead of 14b	DR	JWC	
Revision	Date	Description	Drawn by:	Checked by:	



Project Name : STRATEGIC FLOOD RISK ASSESSMENT - 2011 UPDATE

Drawing Title : Figure 13b: Flooded Domestic Properties in 2000 CITY CENTRE & CLEMENTHORPE AREAS

Scale : NTS	Date : April 2011
Originating Group : Drainage	File Location : \\document\Engineering Consultancy\Flooding\1010_Strategic Flood Risk Assessment
Status : Feasibility	Drawing by: DRowntree
	Revision Letter : A

Drawing No. 9659-13b