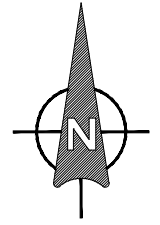
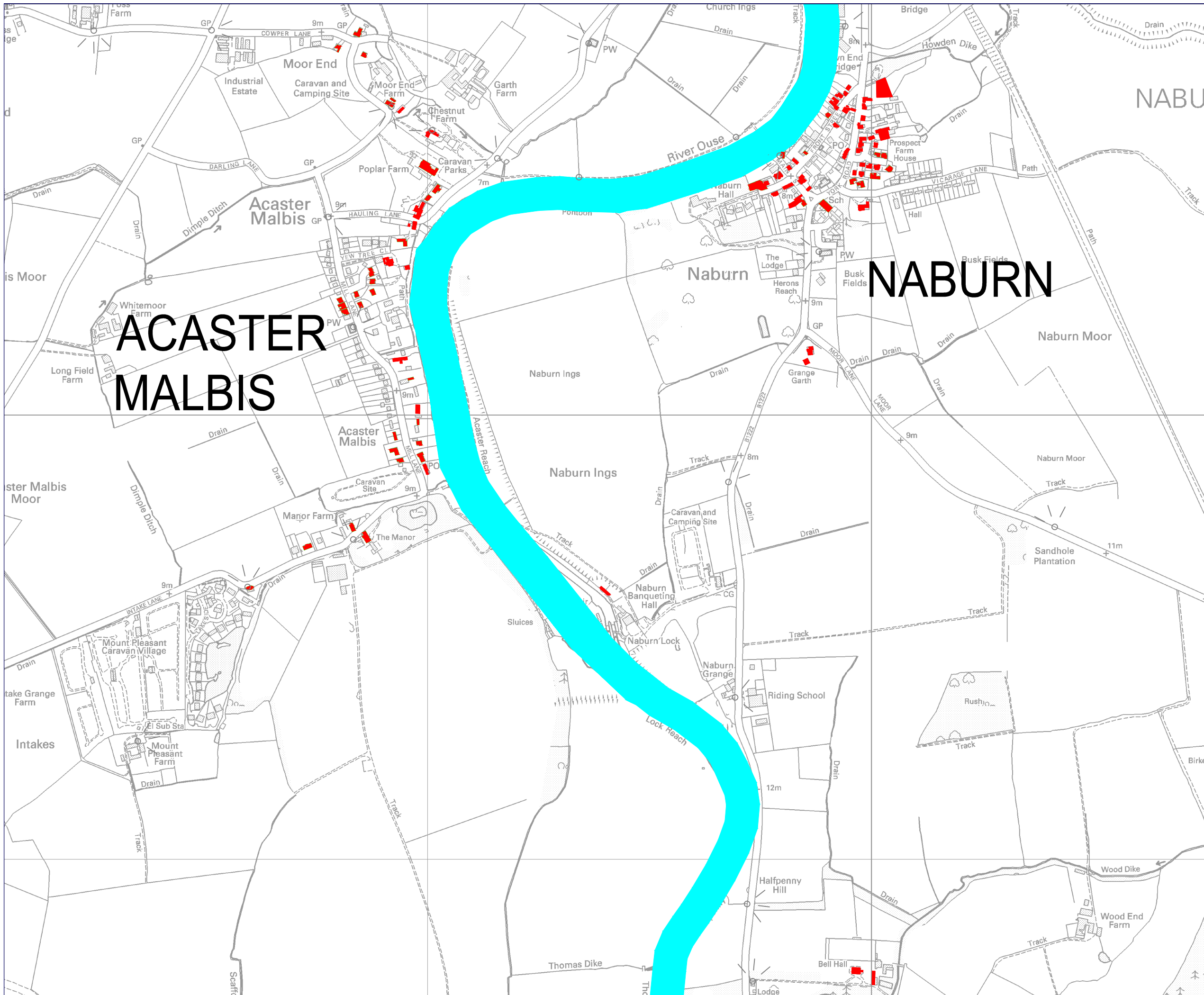




Figure 13e



Key

-  Flood defences
-  Flooded properties/gardens

Revision	Date	Description	Drawn by:	Checked by:
A	April 11	now Figure 13e instead of 14e	DR	JWC



Project Name : STRATEGIC FLOOD RISK ASSESSMENT - 2011 UPDATE

Drawing Title : Figure 13e: Flooded Domestic Properties in 2000 NABURN & ACASTER MALBIS

Scale : NTS	Date : April 2011
Originating Group : Drainage	File Location : \\document\Engineering\Consultancy\Flooding\9659_Grants\Flood Risk Assessment
Status : Feasibility	Drawing by: DRowntree
	Revision Letter : A

Drawing No. 9659-13e