

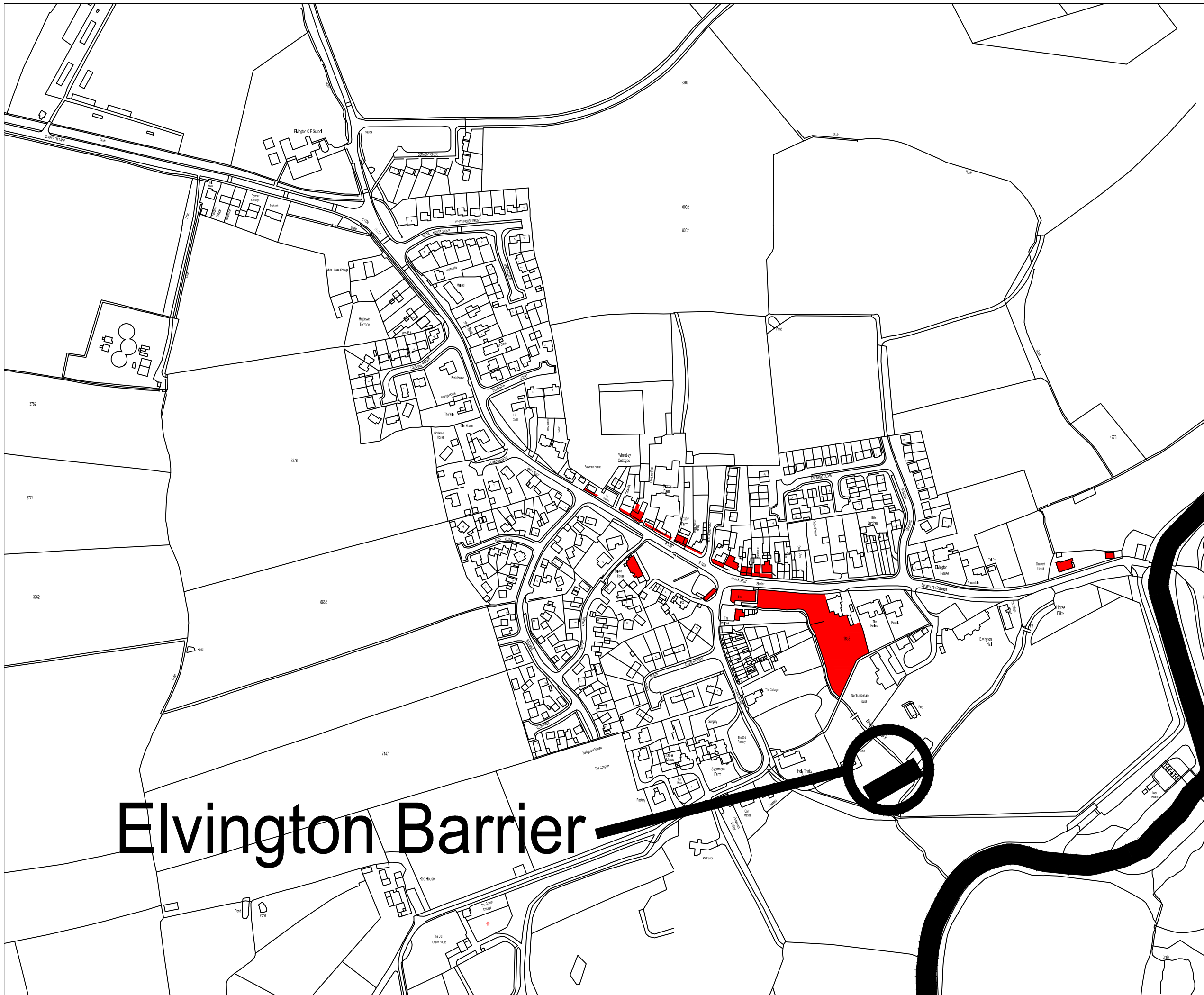


Key

-  Flood defences
-  Flooded properties/gardens



Elvington Barrier

Revision	Date	Description	Drawn by:	Checked by:
A	April 11	now Figure 13f instead of 14f	DR	JWC



Project Name : STRATEGIC FLOOD RISK ASSESSMENT - 2011 UPDATE

Drawing Title : Figure 13f: Flooded Domestic Properties in 2000 ELVINGTON

Scale : NTS	Date : April 2011
Originating Group : Drainage	File Location : \\document\Engineering Consultancy\kooling\9659_Strategic Flood Risk Assessment
Status : Feasibility	Drawing by: DRowntree
	Revision Letter : A

Drawing No. 9659-13f