


APPENDIX D


AREAS OF ARCHAEOLOGICAL IMPORTANCE IN THE CITY OF YORK

The City of York possesses a wide range of archaeological deposits, some of which are of outstanding importance. This is reflected in the fact that York is one of only 5 historic centres that have been designated as Areas of Archaeological Importance (AAI) under the Ancient Monuments and Archaeological Areas Act 1979 - the others being Canterbury, Chester, Exeter and Hereford.

AAI are not the archaeological equivalent of conservation areas. Instead they are based on the assumption that development will often be acceptable, but that there is archaeological data which should first be recorded. The designation - which covers 7 individual areas within the City of York (see list below and the following plans in this Appendix) affords statutory access to the statutory investigating authority (in City of York this is the York Archaeological Trust) to either observe and record (a watching brief) or claim a period of up to 4 months and 2 weeks to undertake an archaeological excavation of archaeological remains that could be destroyed during the development of particular sites.

- ◆ **York City Centre Area of Archaeological Importance**
- ◆ **Acomb Area of Archaeological Importance**
- ◆ **Dringhouses Area of Archaeological Importance**
- ◆ **Glen Road Area of Archaeological Importance**
- ◆ **Heworth Area of Archaeological Importance**
- ◆ **Middlethorpe Area of Archaeological Importance**
- ◆ **Retreat Area of Archaeological Importance**






DATE: 9/9/2004
 DRAWN BY: ARCO 1

City Centre - Area of Archaeological Importance

SCALE: 1:10,000

PROJECT: 18

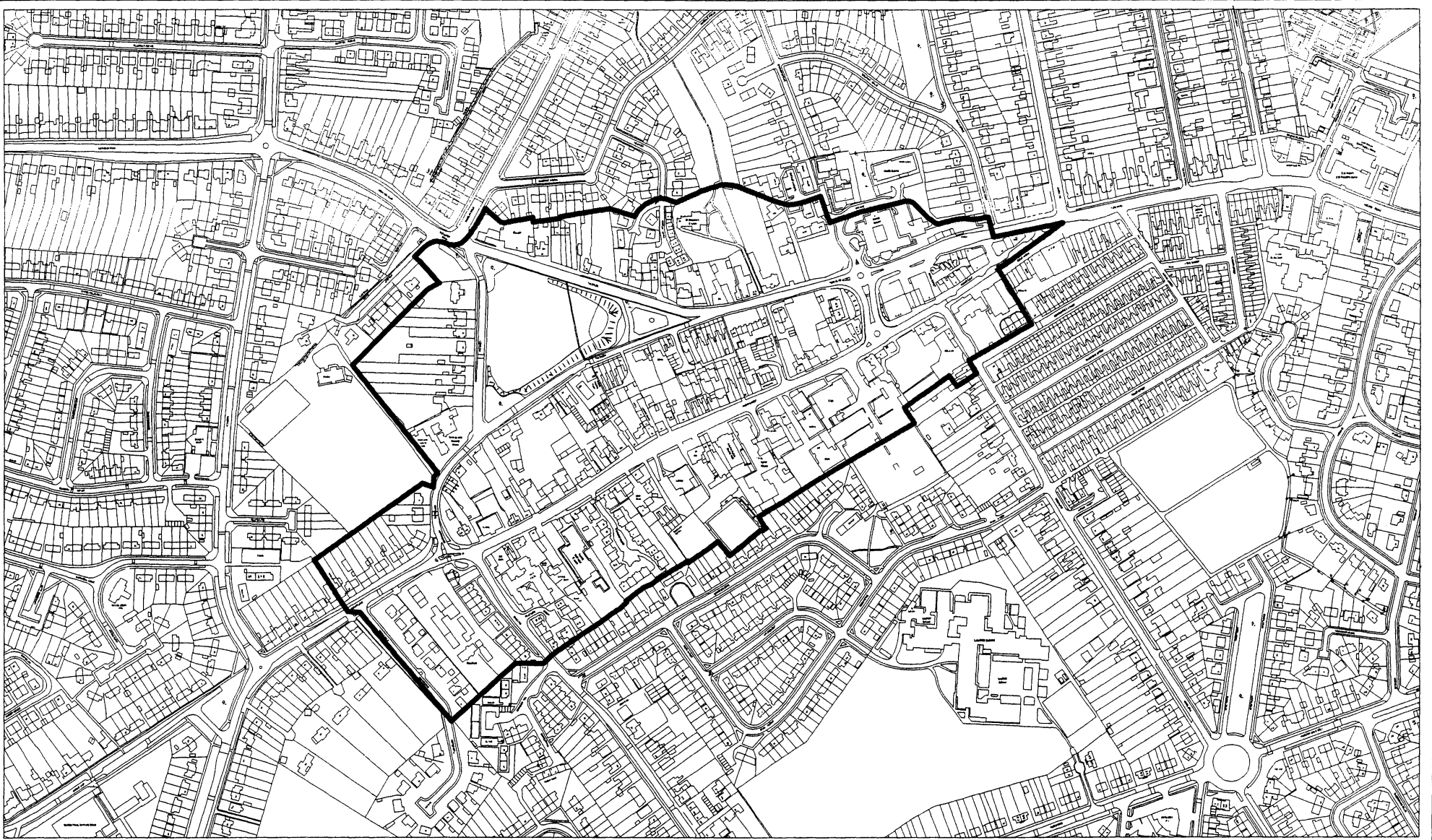
Organisation



CITY OF YORK COUNCIL

8 St Lawrence Place, York, YO1 2ET
 Telephone: 01904 613161

Produced from the 1988 Ordnance Survey 1:50K mapping with the permission of the Controller of the Copyright Material Office.
 © Crown Copyright. Unauthorised reproduction is illegal. Crown Copyright and any other rights reserved.



CITY OF
YORK
COUNCIL

9, St Leonards Place, York, YO1 2ET
Telephone: 01904 613161



Acomb - Area of Archaeological Importance

SCALE: 1:5000

DRAWN BY: JB

Originating Group:

Project

Organisation

DATE 10/9/2004

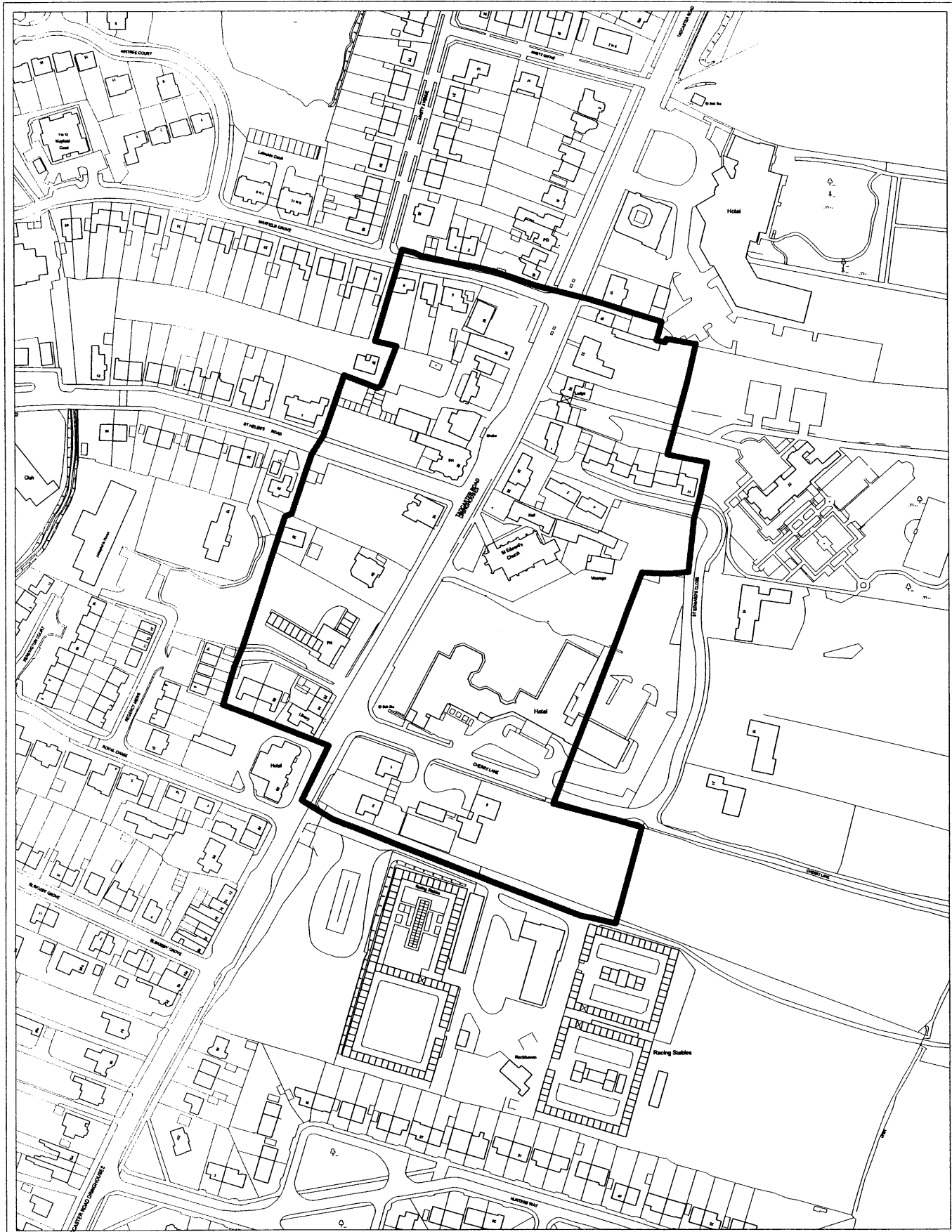
Drawing No.

ARCO 2



Produced from the 1993 Ordnance Survey 1:1250 mapping with the permission of the Controller of Her Majesty's Stationary Office
© Crown Copyright. Unauthorised reproduction infringes Crown Copyright and may lead to prosecution or civil proceedings.

York City Council LA 09067L



9, St. Leonards Place, York, YO1 2ET
Telephone: 01904 613161

 **Dringhouses - Area of Archaeological Importance**

SCALE 1:2500

DRAWN BY JB

DATE 10/9/2004

Originating Group

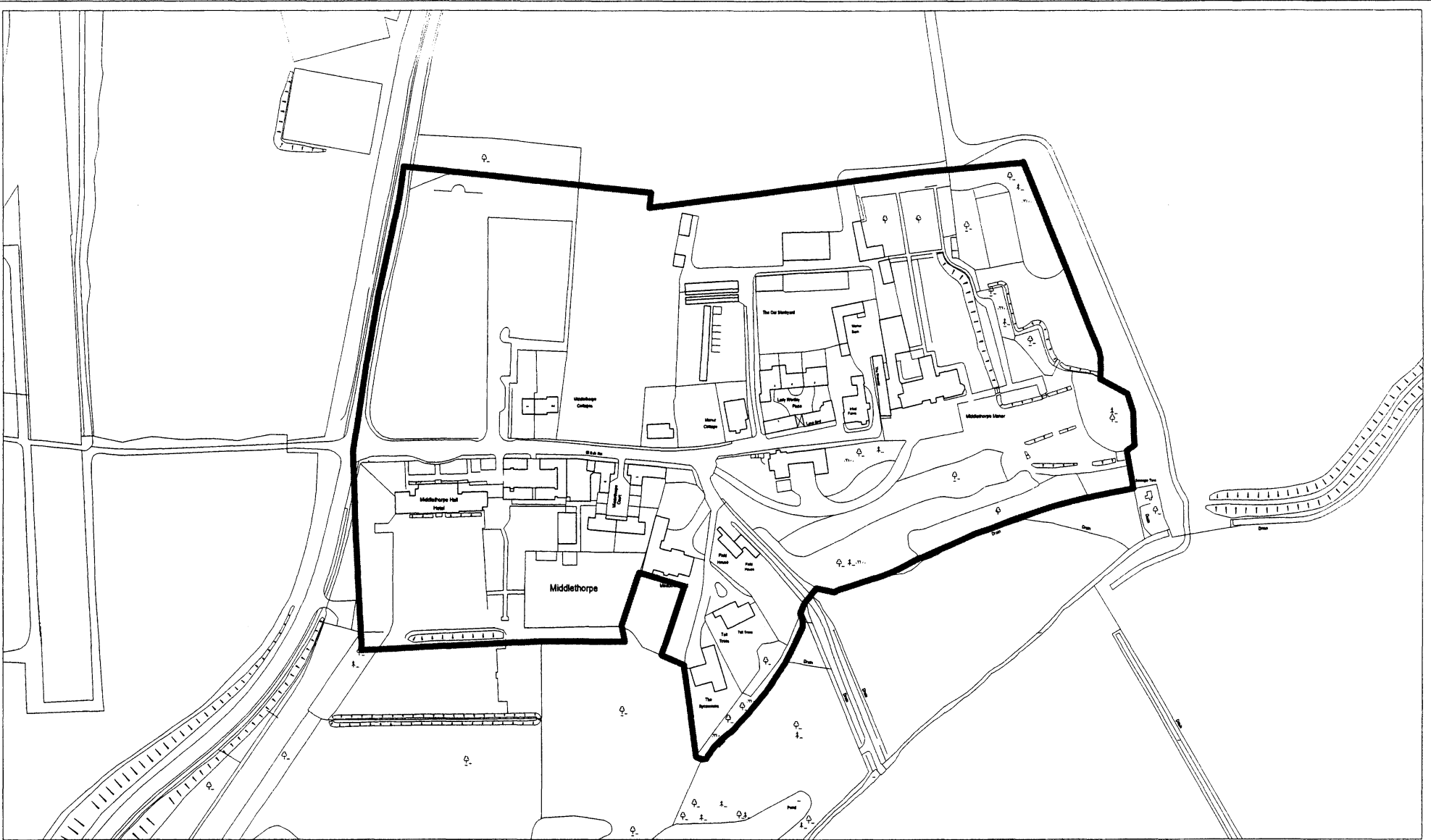
Project

Drawing No.


Organisation

ARCO 3





9, St. Leonards Place, York, YO1 2ET
 Telephone: 01904 613161

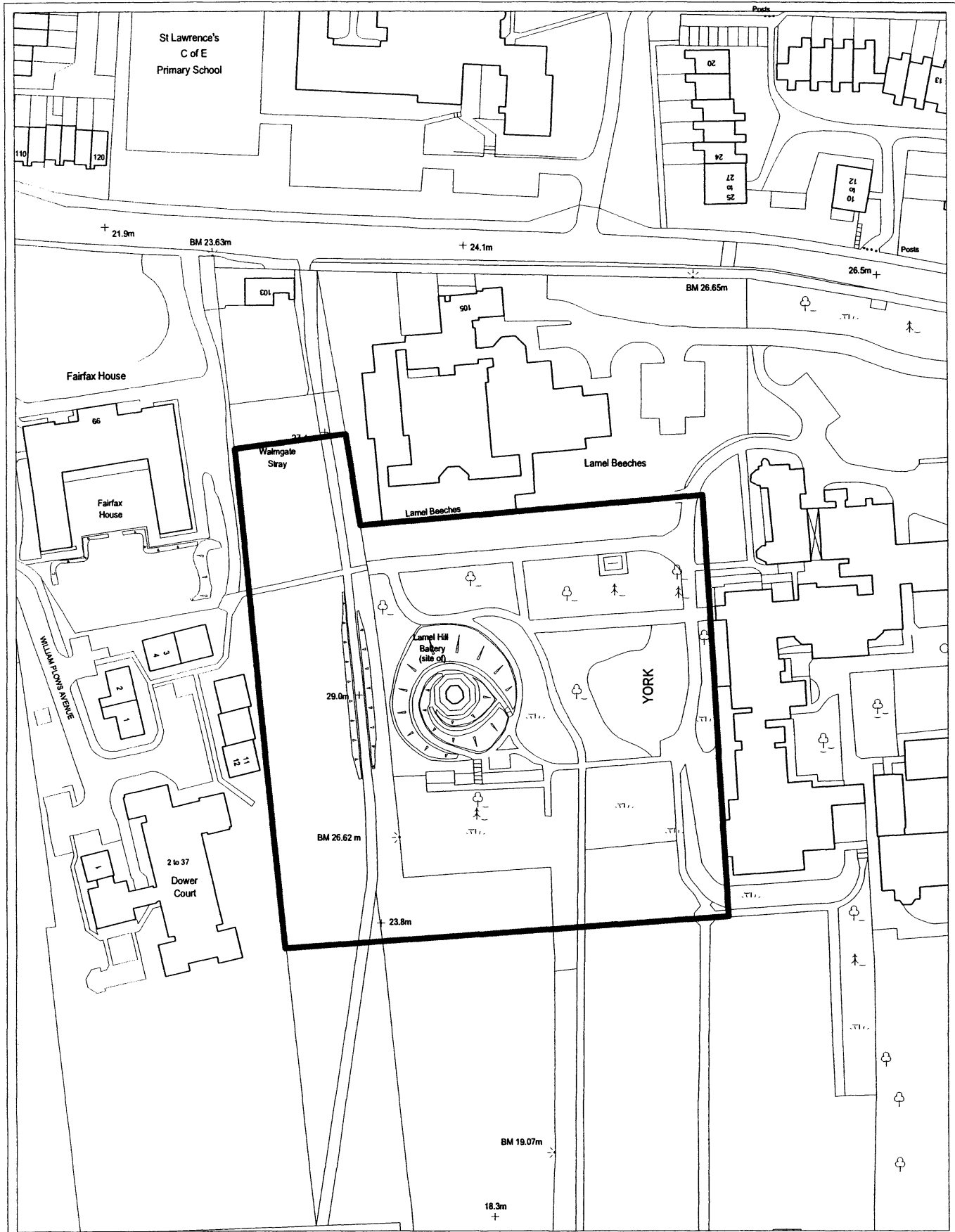
 **Middlethorpe - Area of Archaeological Importance**

SCALE: 1:2500
 DRAWN BY: JB
 Project
 Organisation



DATE 10/9/2004
 Drawing No.
 ARCO 4

Produced from the 1993 Ordnance Survey 1:2500 mapping with the permission of the Controller of Her Majesty's Stationery Office
 © Crown Copyright. Unauthorised reproduction infringes Crown Copyright and may lead to prosecution or civil proceedings.



Retreat - Area of Archaeological Importance

SCALE 1:1250 DRAWN BY JB DATE 10/9/2004

Originaling Group Project Drawing No. ARCO 5

Organisation

9, St. Leonards Place, York, YO1 2ET
 Telephone: 01904 613161



CITY OF
YORK
COUNCIL



Glen Road - Area of Archaeological Importance



SCALE 1:1250

DRAWN BY JB

DATE 10/9/2004

Originating Group

Project

Drawing No.

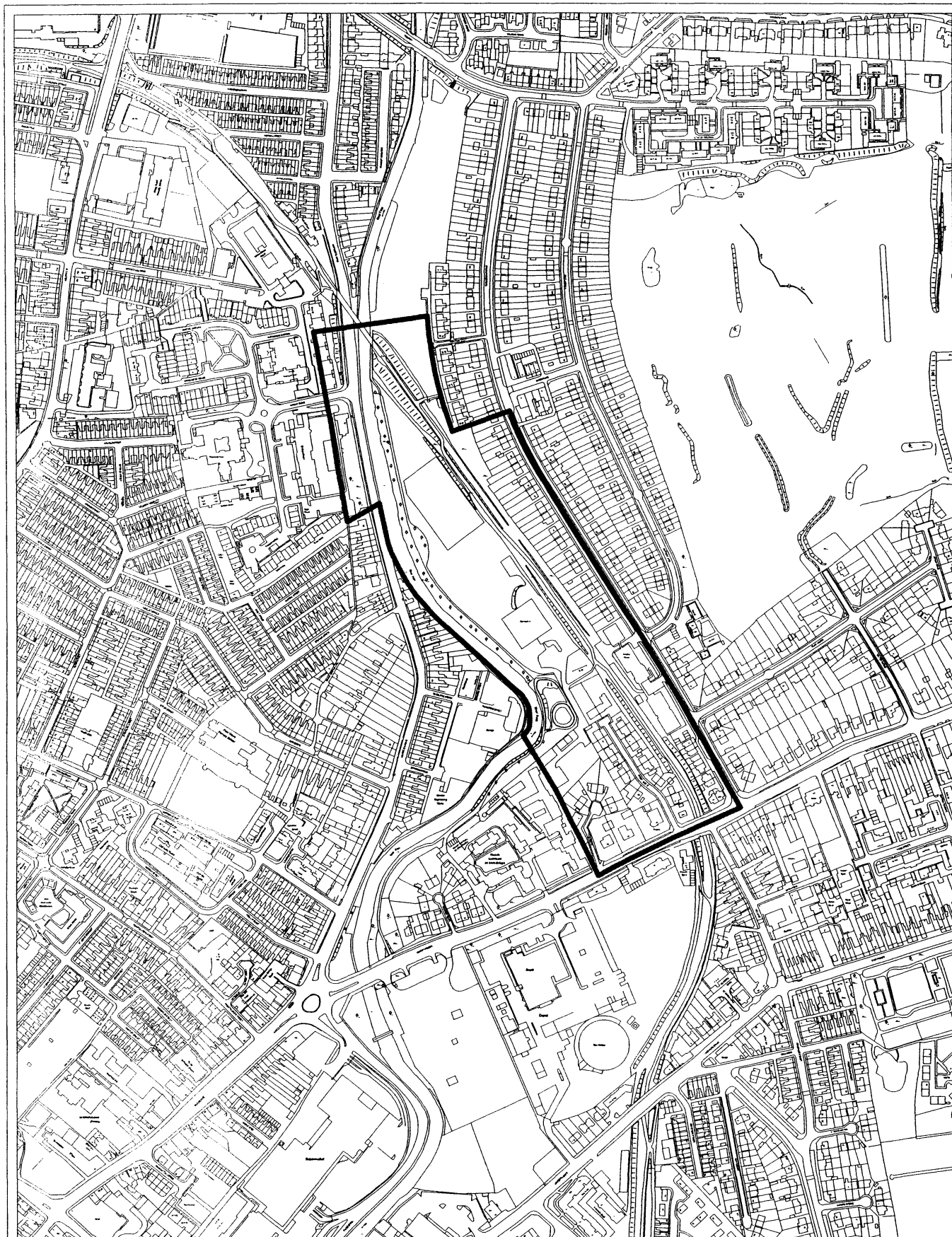
Organisation

ARCO 6

9, St. Leonards Place, York, YO1 2ET
Telephone: 01904 613161

Produced from the 1993 Ordnance Survey 1:1250 mapping with the permission of the Controller of Her Majesty's Stationery Office
© Crown Copyright. Unauthorised reproduction infringes Crown Copyright and may lead to prosecution or civil proceedings.

York City Council LA 09067L



 *Heworth - Area of Archaeological Importance*



SCALE 1:5000

DRAWN BY JB

DATE 10/9/2004

Originating Group

Project

Drawing No.

Organisation

ARCO 7

9, St Leonards Place, York, YO1 2ET
Telephone: 01904 613161

Produced from the 1993 Ordnance Survey 1:250 mapping with the permission of the Controller of Her Majesty's Stationery Office
© Crown Copyright. Unauthorised reproduction infringes Crown Copyright and may lead to prosecution or civil proceedings.

York City Council LA 09067L