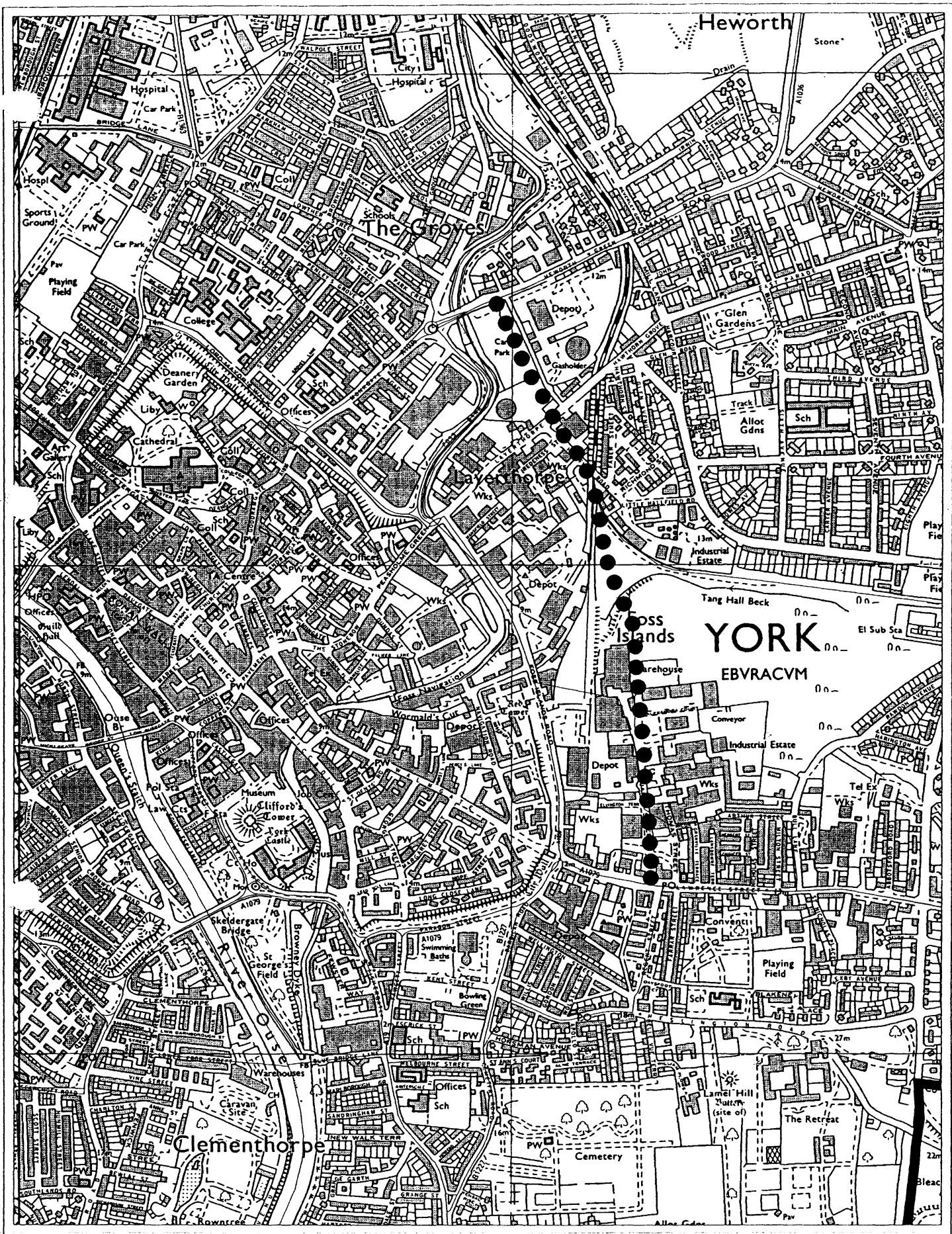


APPENDIX G

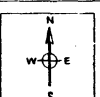
HIGHWAY IMPROVEMENT SCHEMES

The following highway alignments have been safeguarded as part of this Local Plan as having the potential for implementation during the Plan period (all the schemes listed are annotated on the Proposals Map as red triangles). In line with government guidance (PPG13) this list only covers those proposed improvements of a non-strategic nature. Proposed improvements to the primary route network are dealt with in the North Yorkshire County Structure Plan (1995).

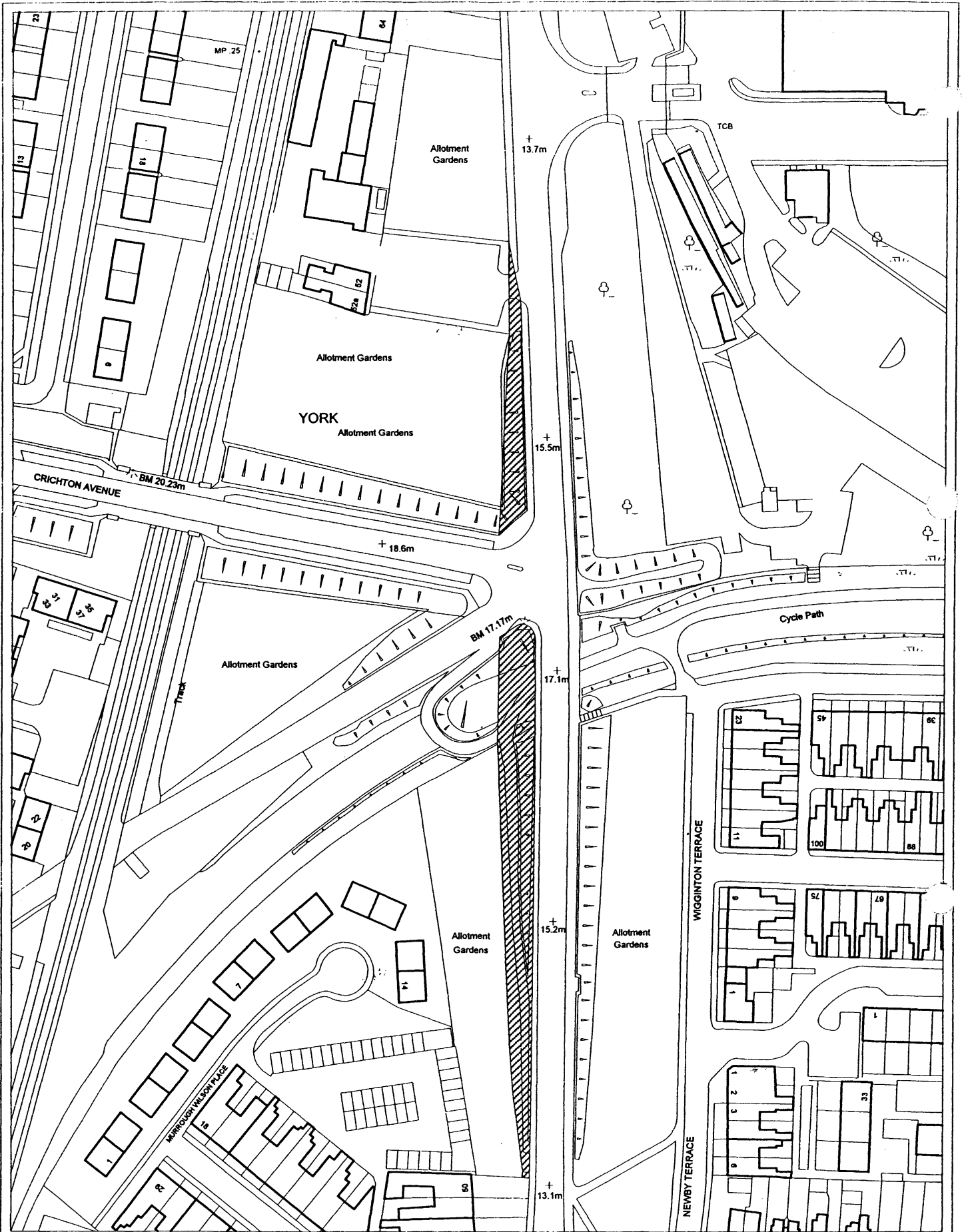
- b) James Street / Heworth Green Link Road**
- c) Crichton Avenue / Wigginton Road Junction**
- d) Piccadilly / Castle Mills Bridge Junction**
- e) Clarence Street**
- f) Bishopthorpe Road**
- g) Bootham Terrace**
- j) Mansfield Street**
- l) Manor Lane/Hurricane Way, Clifton**



**b) James street/Heworth Green Link Road-
Protected Road Alignment**



SCALE 1:10000
 Originating Group
 Project
 DRAWN BY Denise Rowntree, ext. 1042
 12/11/1997
 Drawing No.
 LP013



c) Crichton Ave/Wigginton Road junction -
Highway Improvement Scheme



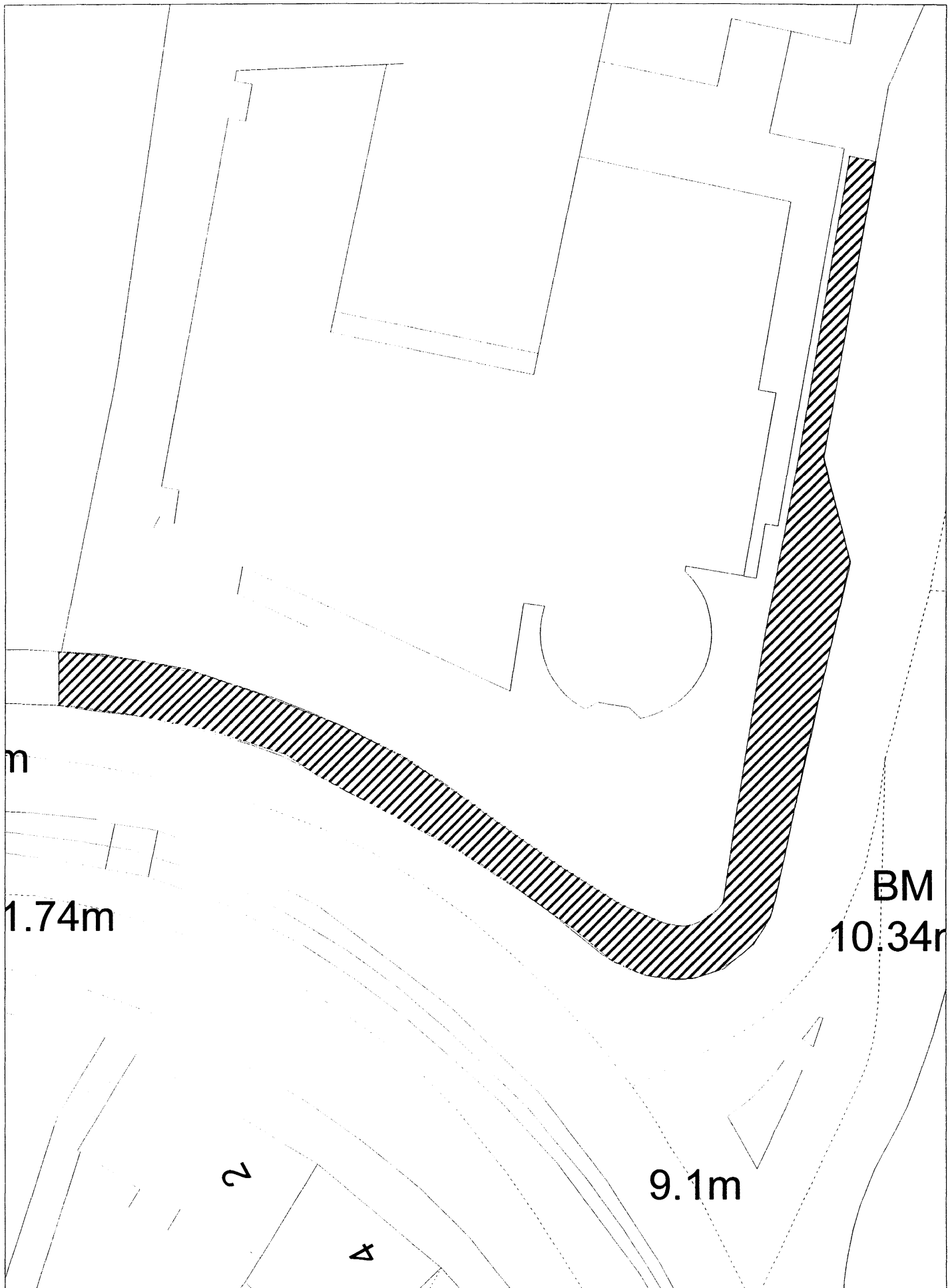
SCALE 1:1250

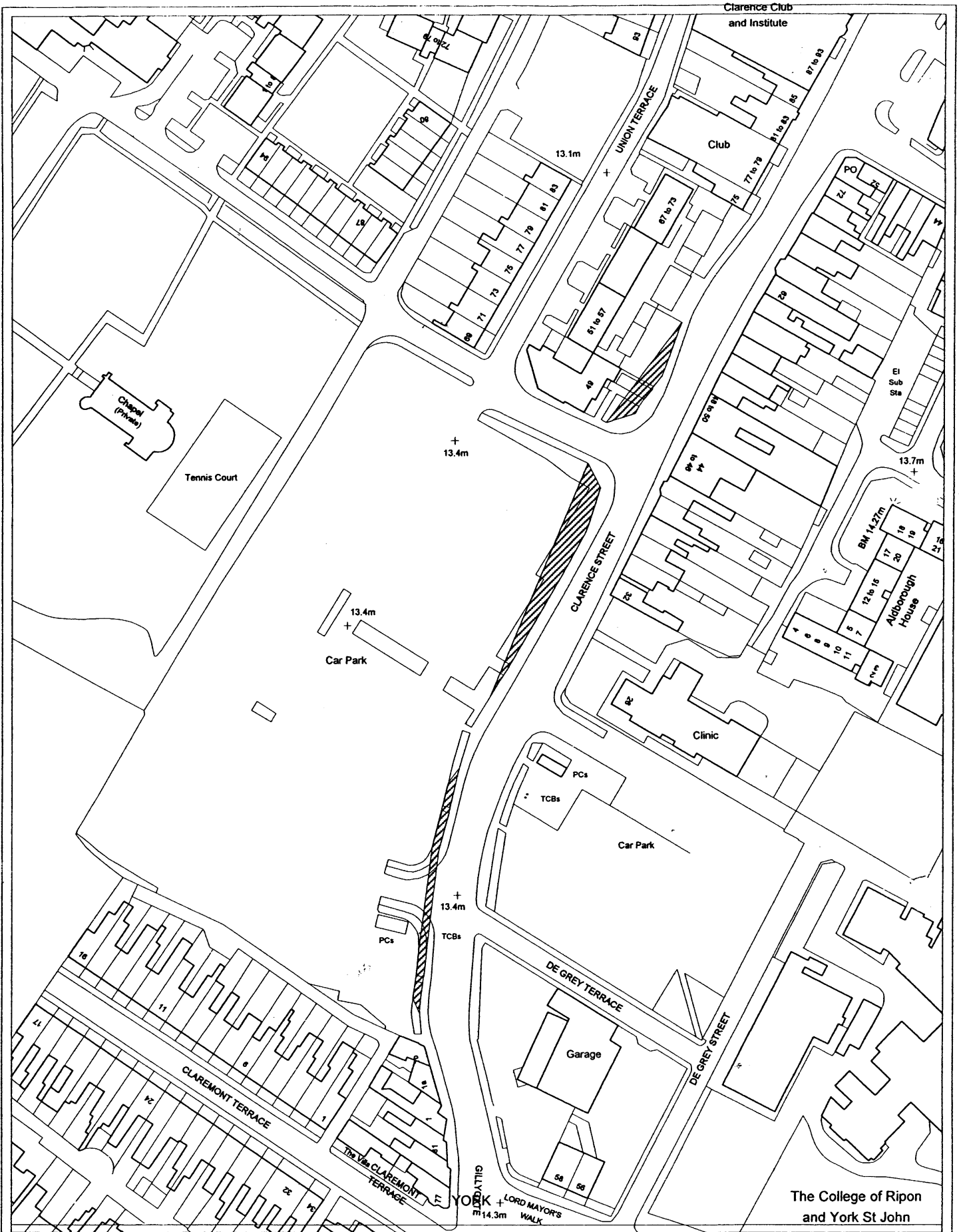
DRAWN BY Denise Rowntree, ext. 1042 29/9/1997

Originating Group DEFS Draughting

Project

Drawing No. LP1006





e) Clarence Street-Highway Improvement Scheme

SCALE 1:1250

Originating Group

DEDS Drafting

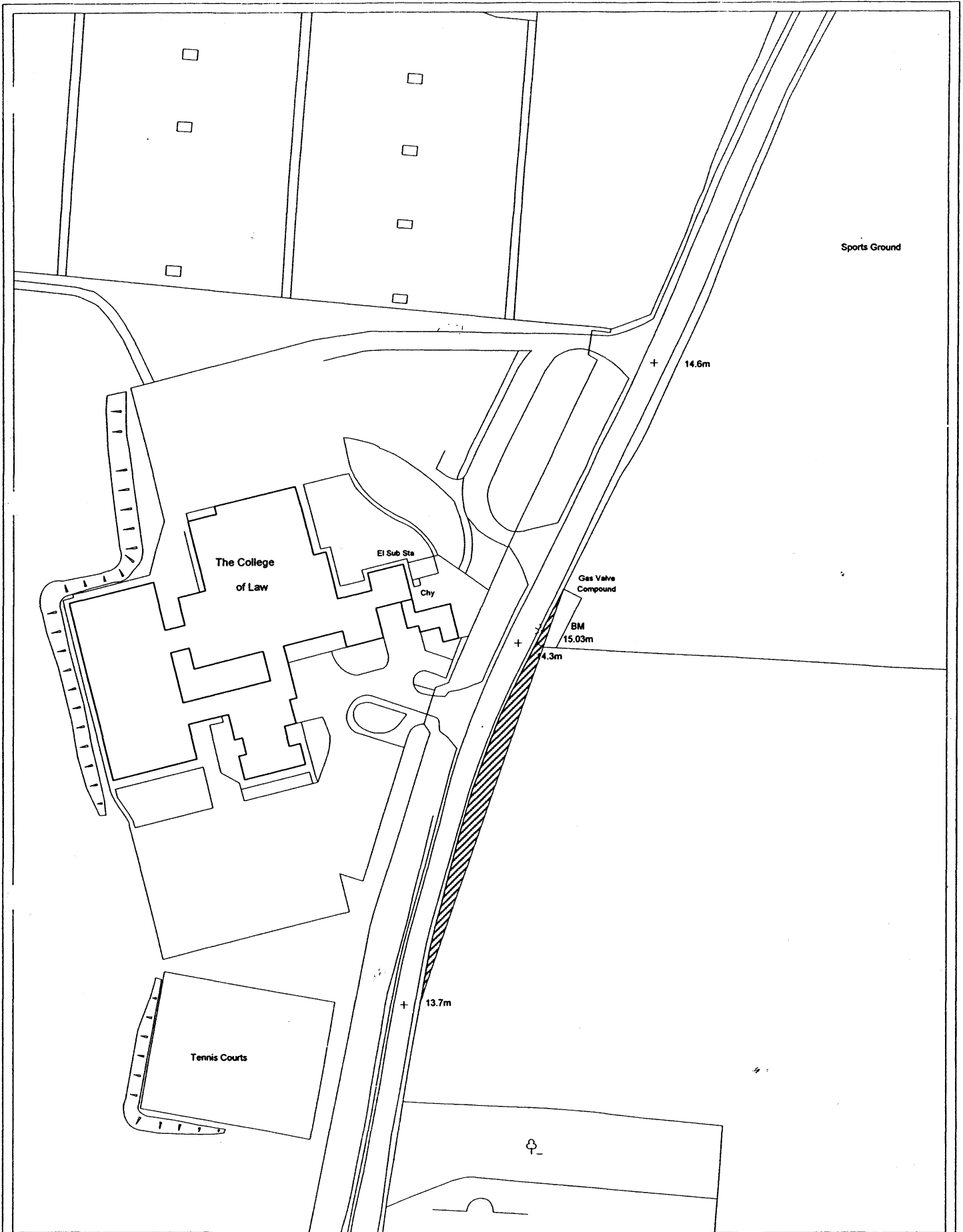
Project

DRAWN BY Denise Rowntree, ext. 1042 141111997

Drawing No.

LP1001





f) Bishopthorpe Road-Highway Improvement Scheme



SCALE 1:1250

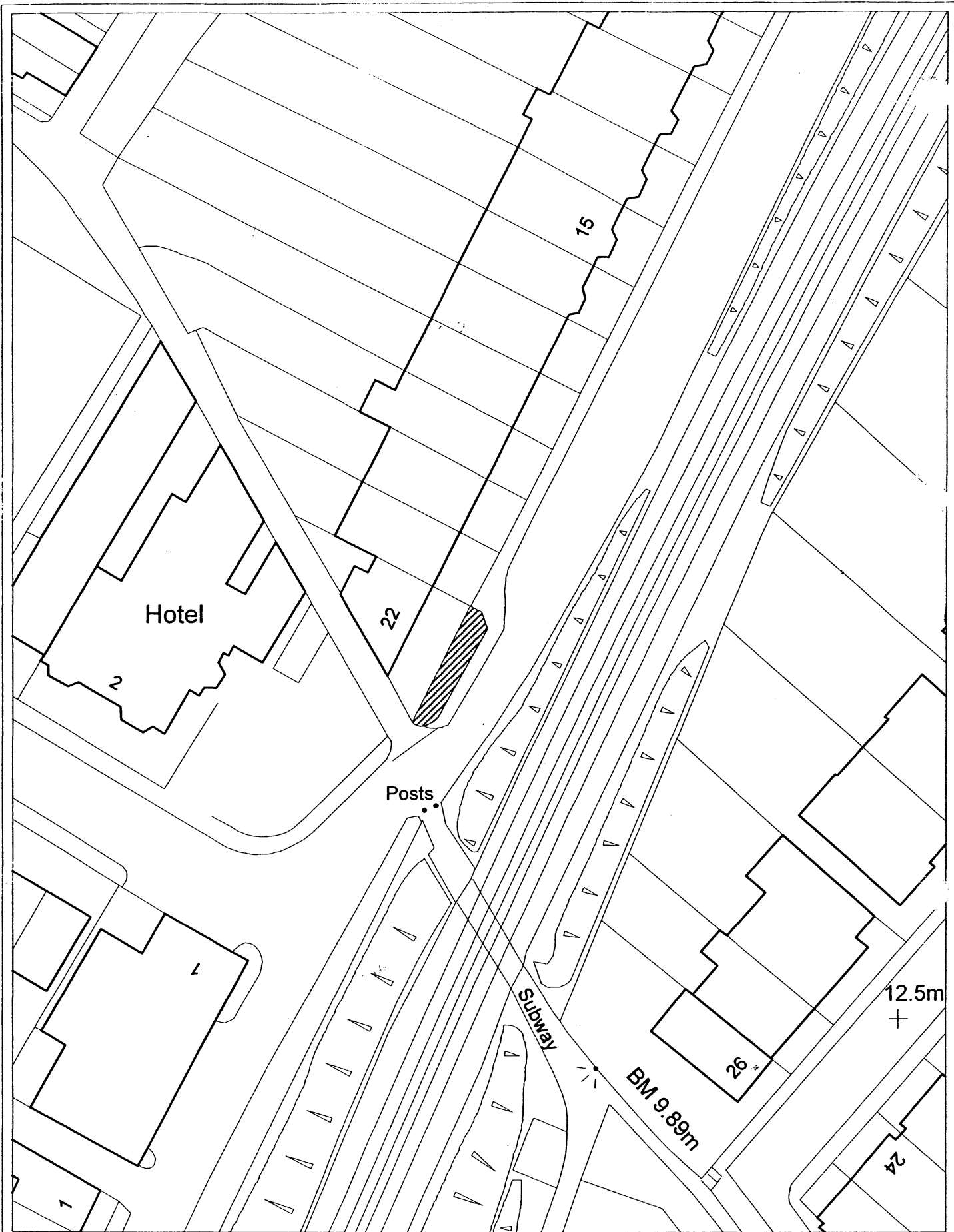
DRAWN BY Denise Rowntree, ext. 1042 25/9/1997

Originating Group
DEDS. Draughting

Project

Drawing No.

LP1002



g) Bootham Terrace-Highway Improvement Scheme

SCALE 1:500
 Originating Group DEDS Draughting Project
 DRAWN BY Denise Rowntree, ext. 1042 25/9/1997



Drawing No. LP1003

9.4m



Coal Yard

Garage

MANSFIELD STREET

El Sub Sta

Builder's Yard

Forge



CITY OF
YORK
COUNCIL

j) Mansfield Street-Highway Improvement Scheme



SCALE 1:500

DRAWN BY Denise Rowntree, ext. 1042 29/9/1997

Originating Group

Project

Drawing No.

DENS Drafting

LP1010



L) Manor Lane/Hurricane Way
Highway Improvement Scheme

