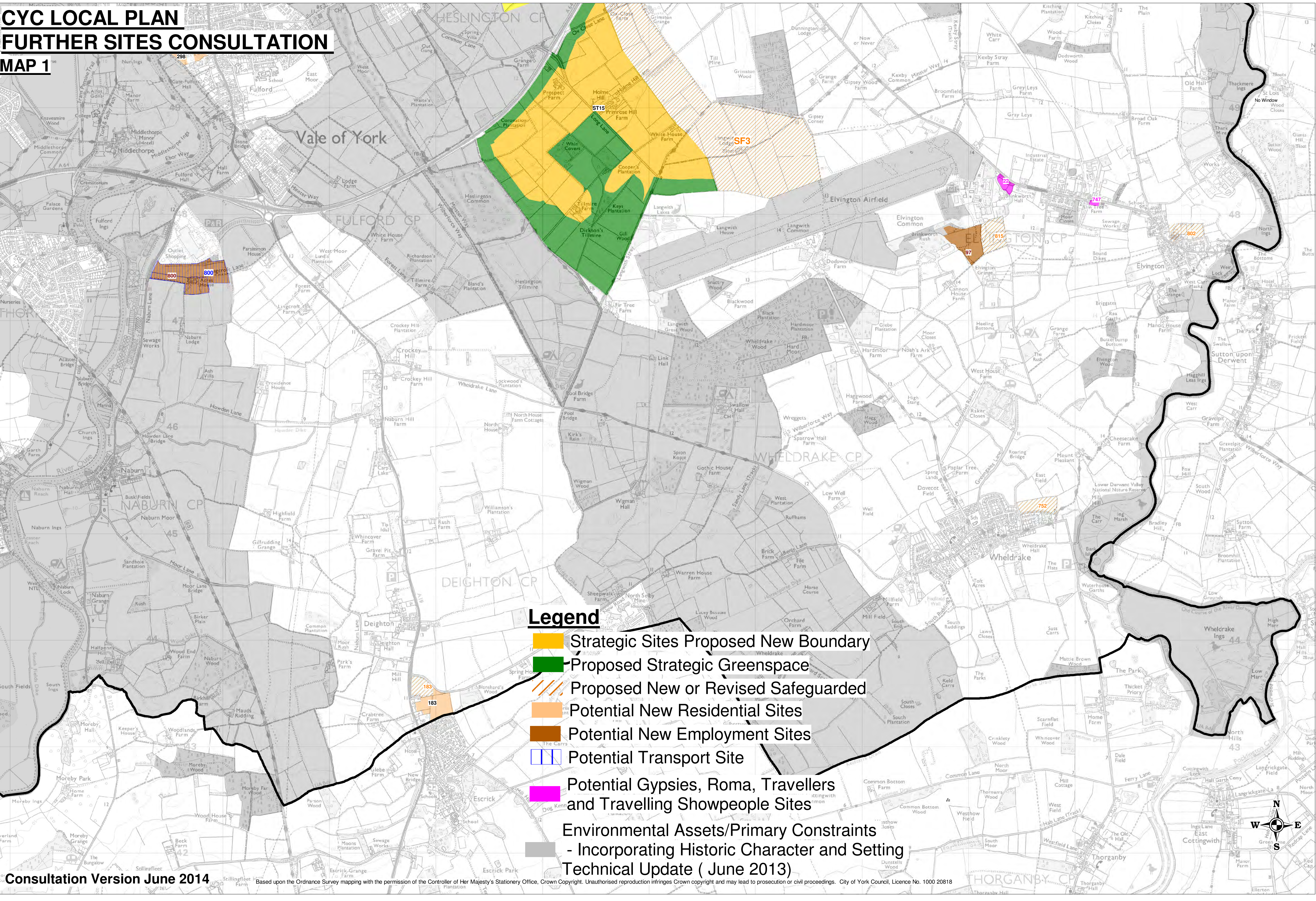


CYC LOCAL PLAN FURTHER SITES CONSULTATION

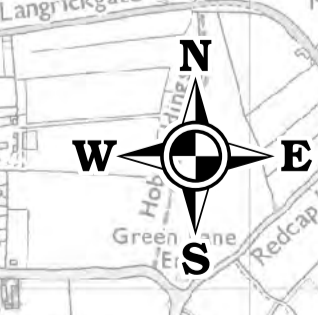
MAP 1



- Legend**
- Strategic Sites Proposed New Boundary
 - Proposed Strategic Greenspace
 - Proposed New or Revised Safeguarded
 - Potential New Residential Sites
 - Potential New Employment Sites
 - Potential Transport Site
 - Potential Gypsies, Roma, Travellers and Travelling Showpeople Sites
 - Environmental Assets/Primary Constraints
- Incorporating Historic Character and Setting

Consultation Version June 2014







Based upon the Ordnance Survey mapping with the permission of the Controller of Her Majesty's Stationery Office, Crown Copyright. Unauthorised reproduction infringes Crown copyright and may lead to prosecution or civil proceedings. City of York Council, Licence No. 1000 20818

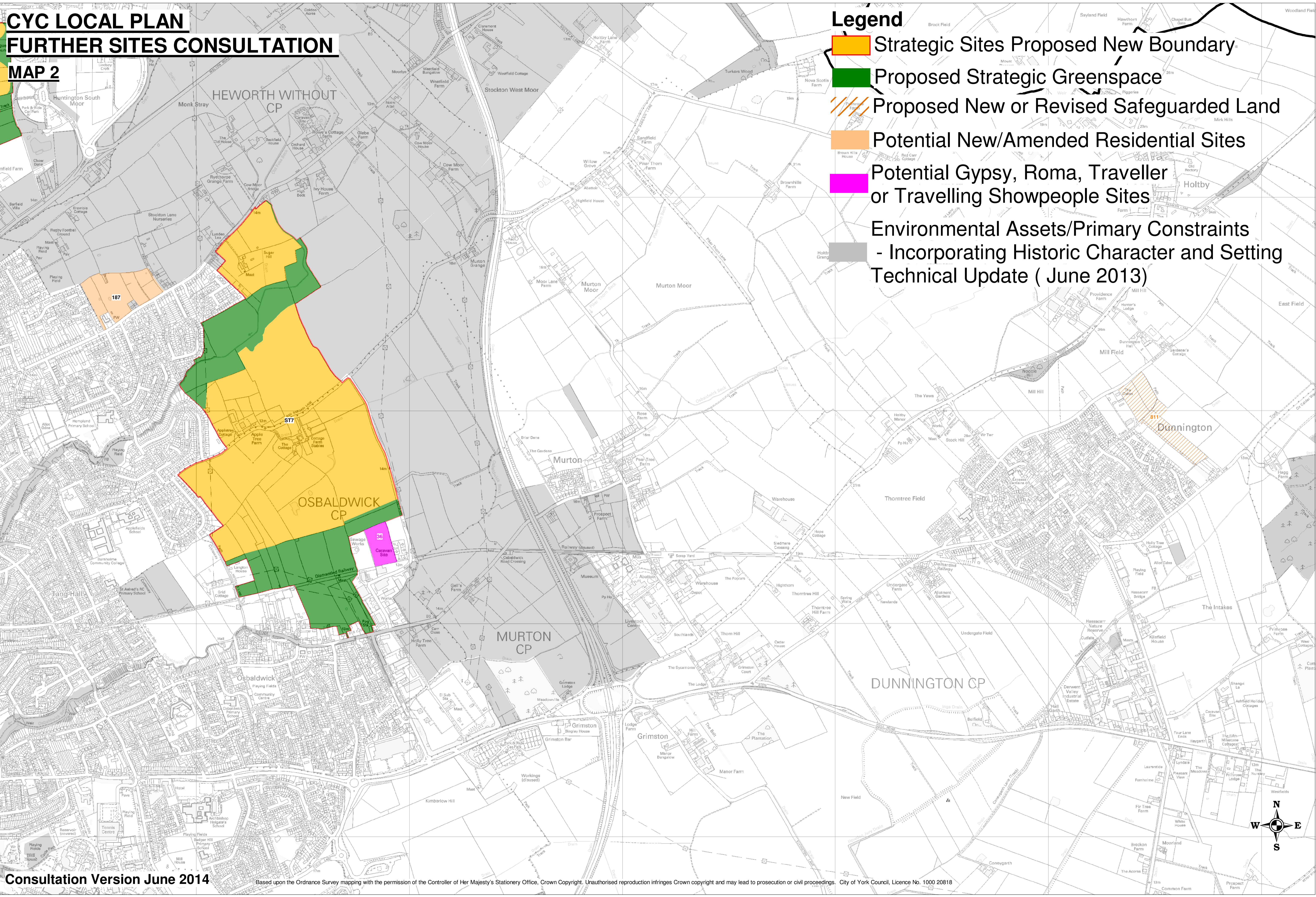


CYC LOCAL PLAN FURTHER SITES CONSULTATION

MAP 2

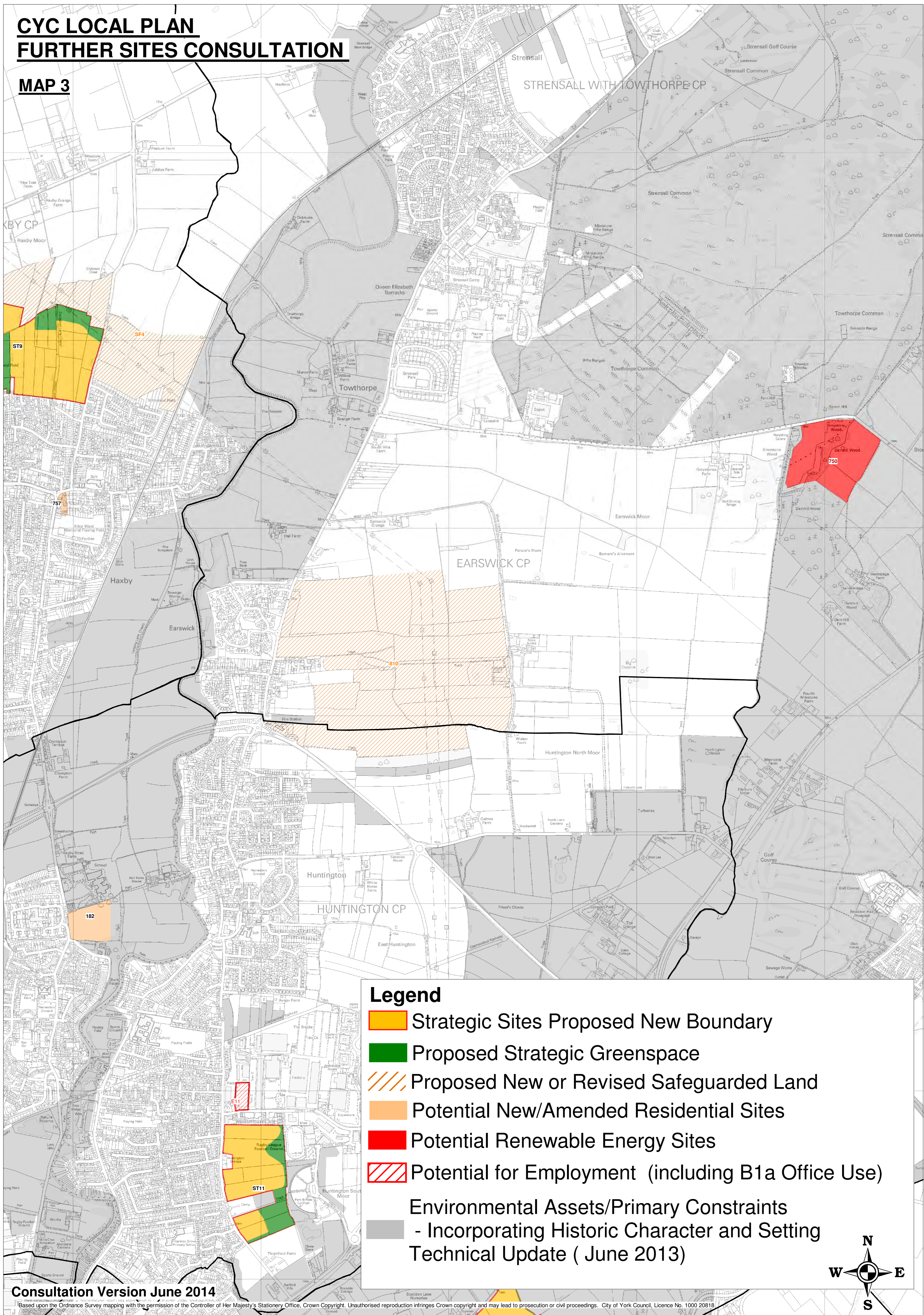
Legend

-  Strategic Sites Proposed New Boundary
-  Proposed Strategic Greenspace
-  Proposed New or Revised Safeguarded Land
-  Potential New/Amended Residential Sites
-  Potential Gypsy, Roma, Traveller or Travelling Showpeople Sites
-  Environmental Assets/Primary Constraints - Incorporating Historic Character and Setting



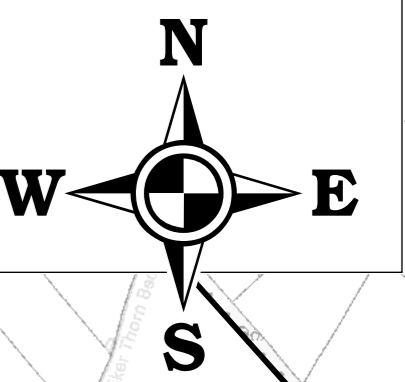
CYC LOCAL PLAN FURTHER SITES CONSULTATION

MAP 3



Legend

- Strategic Sites Proposed New Boundary
 - Proposed Strategic Greenspace
 - Proposed New or Revised Safeguarded Land
 - Potential New/Amended Residential Sites
 - Potential Renewable Energy Sites
 - Potential for Employment (including B1a Office Use)
 - Environmental Assets/Primary Constraints
- Incorporating Historic Character and Setting
- Technical Update (June 2013)

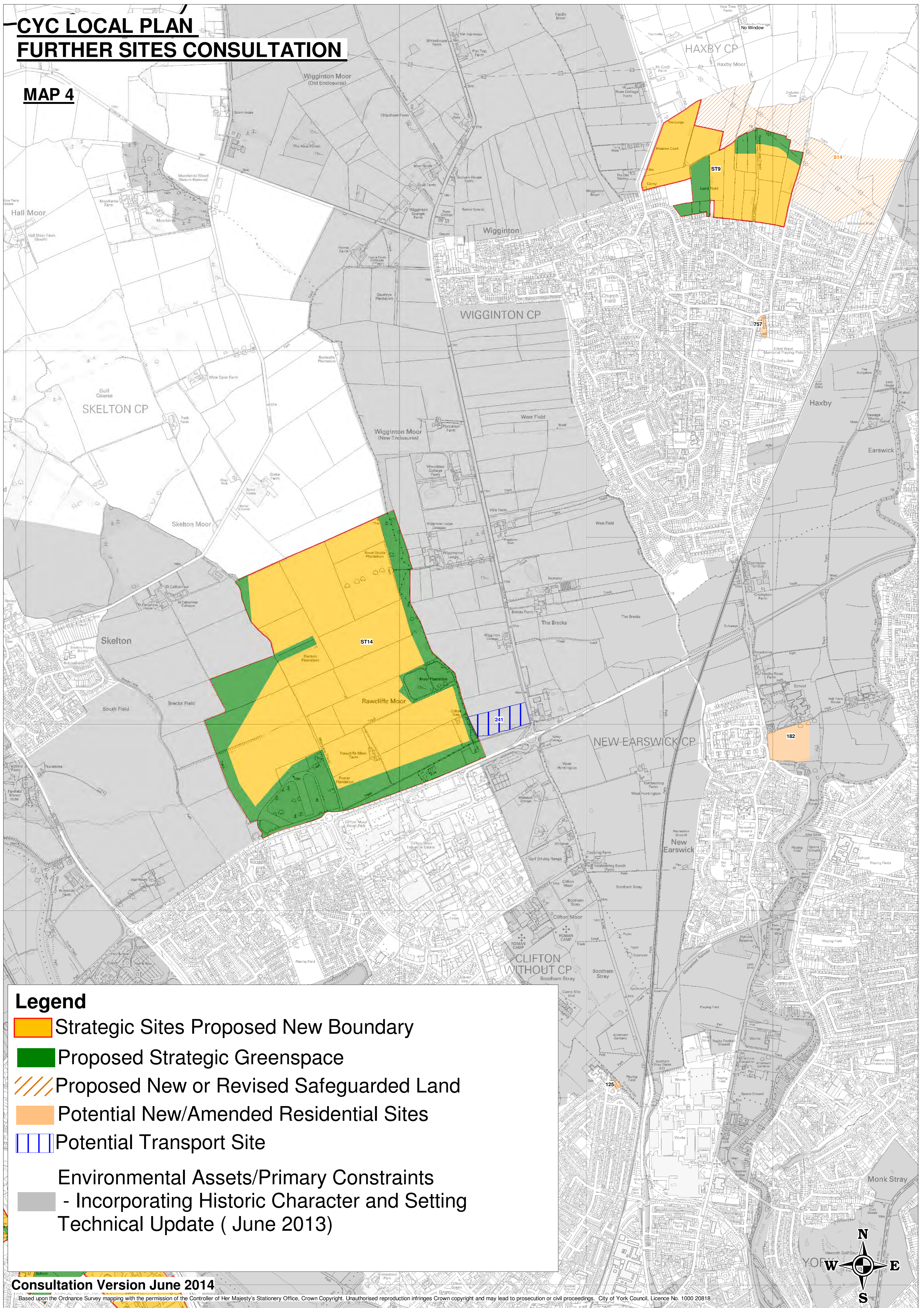


Consultation Version June 2014

Based upon the Ordnance Survey mapping with the permission of the Controller of Her Majesty's Stationery Office. Crown Copyright. Unauthorised reproduction infringes Crown copyright and may lead to prosecution or civil proceedings. City of York Council. Licence No. 1000 20818

CYC LOCAL PLAN FURTHER SITES CONSULTATION

MAP 4



Legend

- Strategic Sites Proposed New Boundary
- Proposed Strategic Greenspace
- Proposed New or Revised Safeguarded Land
- Potential New/Amended Residential Sites
- Potential Transport Site

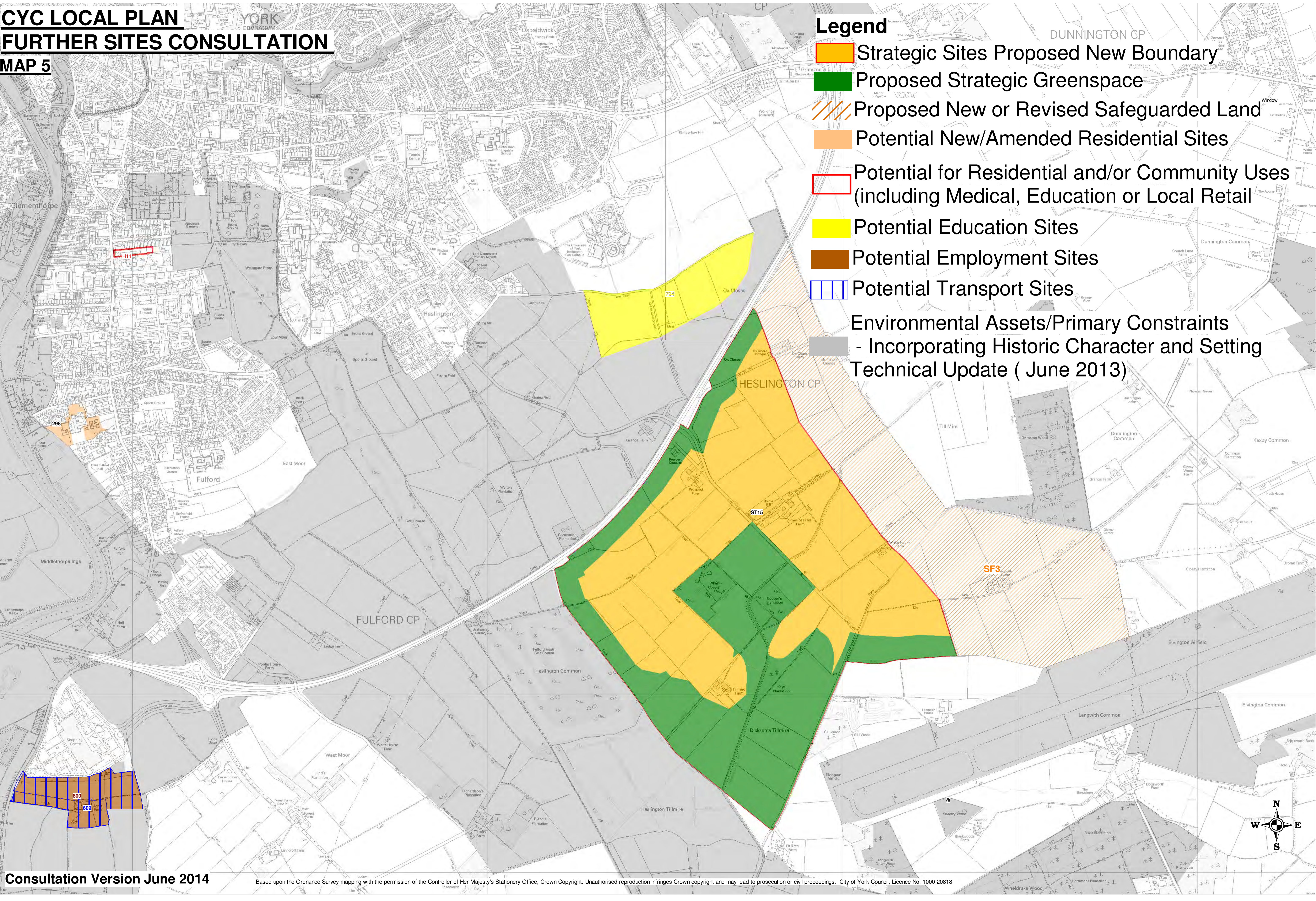
Environmental Assets/Primary Constraints

- Incorporating Historic Character and Setting

Technical Update (June 2013)



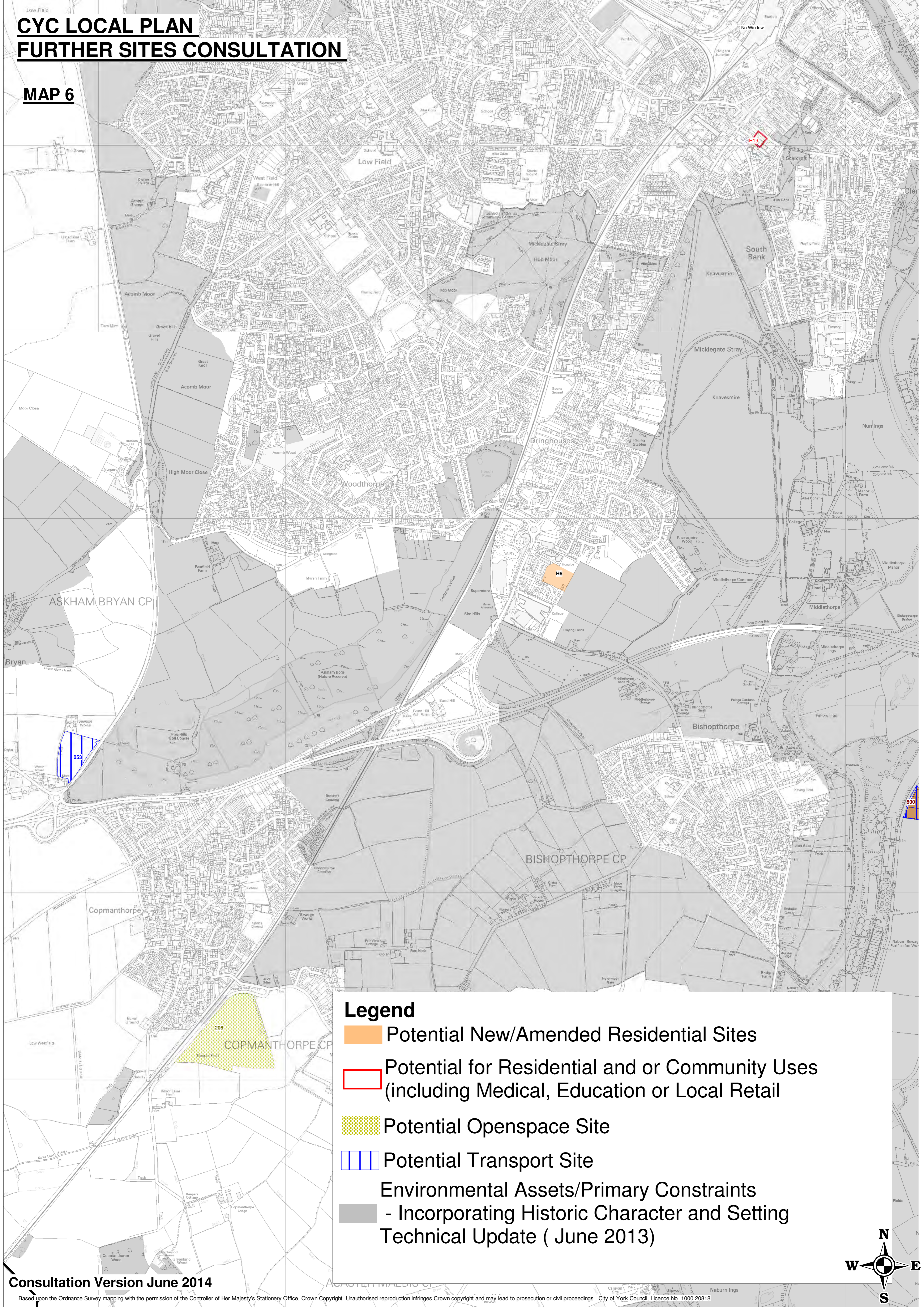
CYC LOCAL PLAN
FURTHER SITES CONSULTATION
MAP 5



- Legend**
- Strategic Sites Proposed New Boundary
 - Proposed Strategic Greenspace
 - Proposed New or Revised Safeguarded Land
 - Potential New/Amended Residential Sites
 - Potential for Residential and/or Community Uses (including Medical, Education or Local Retail)
 - Potential Education Sites
 - Potential Employment Sites
 - Potential Transport Sites
 - Environmental Assets/Primary Constraints - Incorporating Historic Character and Setting
- Technical Update (June 2013)

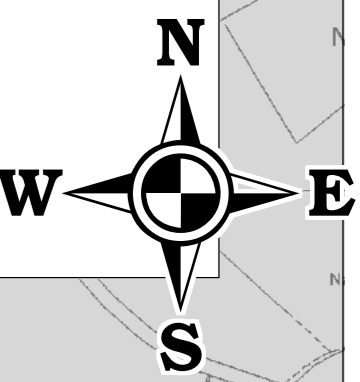
CYC LOCAL PLAN FURTHER SITES CONSULTATION

MAP 6



Legend

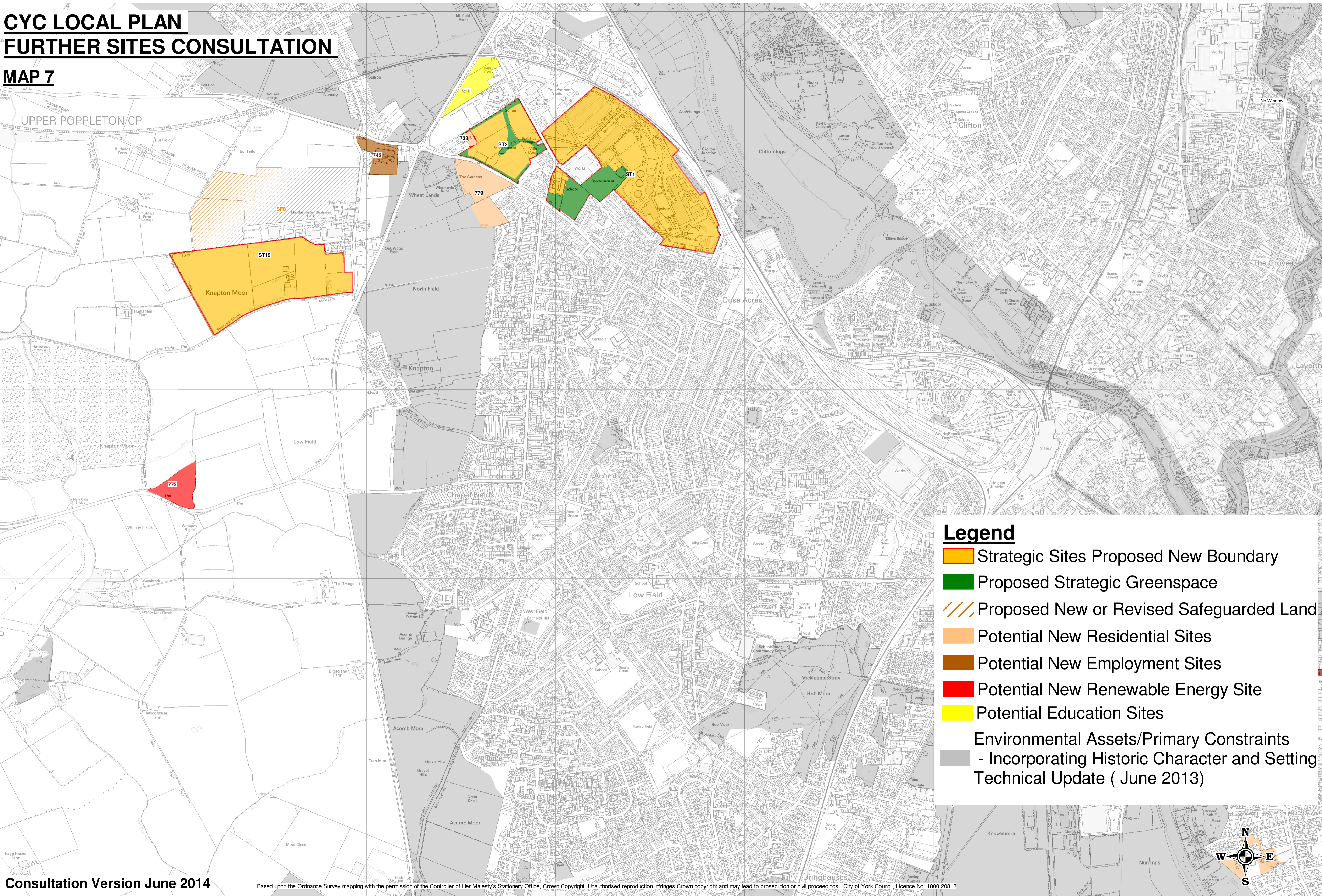
- Potential New/Amended Residential Sites
 - Potential for Residential and or Community Uses (including Medical, Education or Local Retail)
 - Potential Openspace Site
 - Potential Transport Site
 - Environmental Assets/Primary Constraints**
 - Incorporating Historic Character and Setting
- Technical Update (June 2013)



CYC LOCAL PLAN FURTHER SITES CONSULTATION

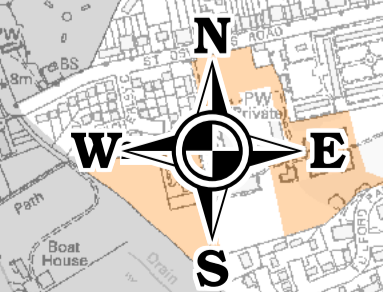
MAP 7

UPPER POPPLETON CP

















Legend

- Strategic Sites Proposed New Boundary
- Proposed Strategic Greenspace
- Proposed New or Revised Safeguarded Land
- Potential New Residential Sites
- Potential New Employment Sites
- Potential New Renewable Energy Site
- Potential Education Sites
- Environmental Assets/Primary Constraints
- Incorporating Historic Character and Setting
- Technical Update (June 2013)



**CYC LOCAL PLAN
 FURTHER SITES CONSULTATION
 CITY WIDE A0 MAP**

- Legend**
-  Strategic Sites Proposed New Boundary
 -  Proposed Strategic Greenspace
 -  Proposed New or Revised Safeguarded Land
 -  Potential New/Amended Residential Sites
 -  Potential for Residential and/or Community Uses (including Medical, Education or Local Retail)
 -  Potential for Employment (including B1a Office Use)
 -  Potential Gypsy, Roma, Traveller or Travelling Showpeople Sites
 -  Potential Openspace Site
 -  Potential Education Sites
 -  Potential Renewable Energy Sites
 -  Potential Employment Sites
 -  Potential Transport Sites
 -  Environmental Assets/Primary Constraints
 -  - Incorporating Historic Character and Setting
- Technical Update (June 2013)

