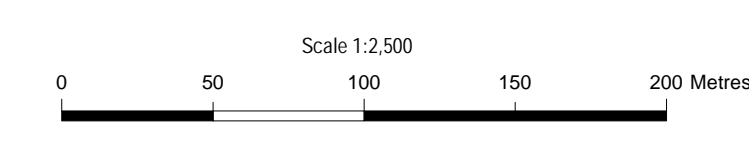
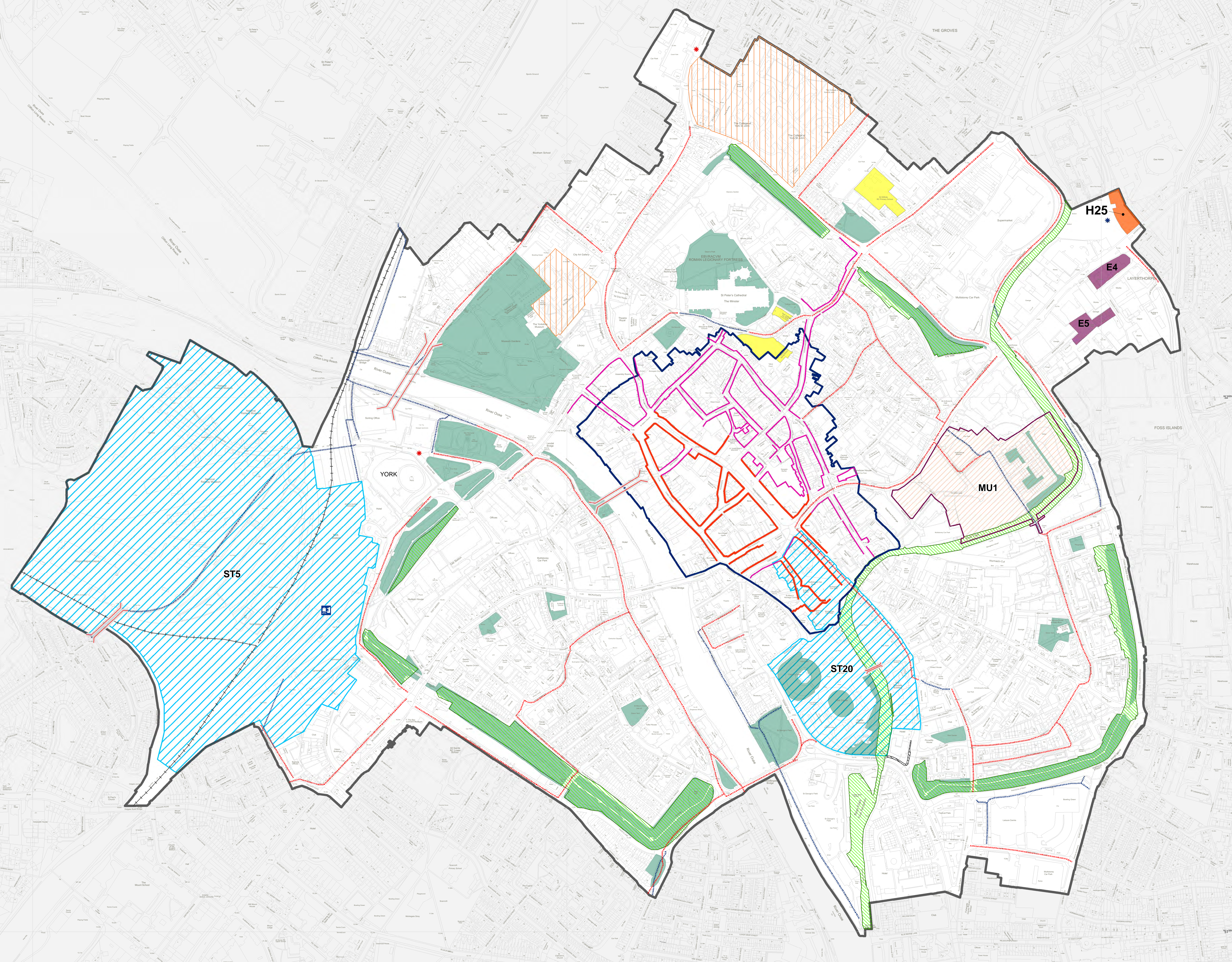





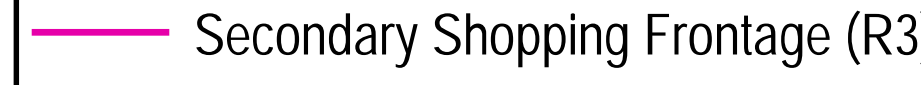

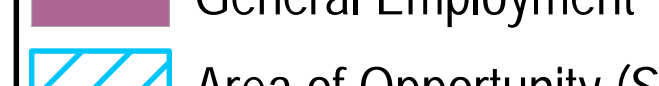















CITY OF YORK
PUBLICATION DRAFT PROPOSALS PLAN
Consultation Draft October 2014
Planning and Environmental Management
PROPOSALS MAP
(CITY CENTRE INSERT)



City of York Council
Westminster
Station Road
YO1 1PW
© Crown Copyright and the Ordnance Survey
City of York Council, 2014. All Rights Reserved. Publication No. 14/001



KEY TO PROPOSALS MAP

-  Land Outside City Centre
- Spatial Strategy (Section 1)**
-  City Centre Boundary
- Economy and Retail (Section 4)**
-  Primary Shopping Frontage (R3)
-  Secondary Shopping Frontage (R3)
-  York - Primary Shopping Area (R3)
-  General Employment
-  Area of Opportunity (SS9, SS10)
- Housing (Section 5)**
-  General Housing Site
-  Mixed Use Site
- Educational (Section 7)**
-  Educational Establishment
-  Universities (ED1 & ED4)
- Green Infrastructure (Section 9)**
-  Existing Open Space (G11, G13, G15)
-  Sites of Local Interest for Nature Conservation (G11, G12)
- Transport (Section 14)**
-  Public Transport Highway Improvements (T2)
-  Highway Improvement (T4)
-  York Train Station
-  Potential New Bridge
-  Existing Strategic Cycle Network (T5)
-  Proposed Improvements to Cycle Routes (T5)
-  Potential Tram Train Route (T2)
-  Safeguarded Land for Potential Future Scheme (T10)