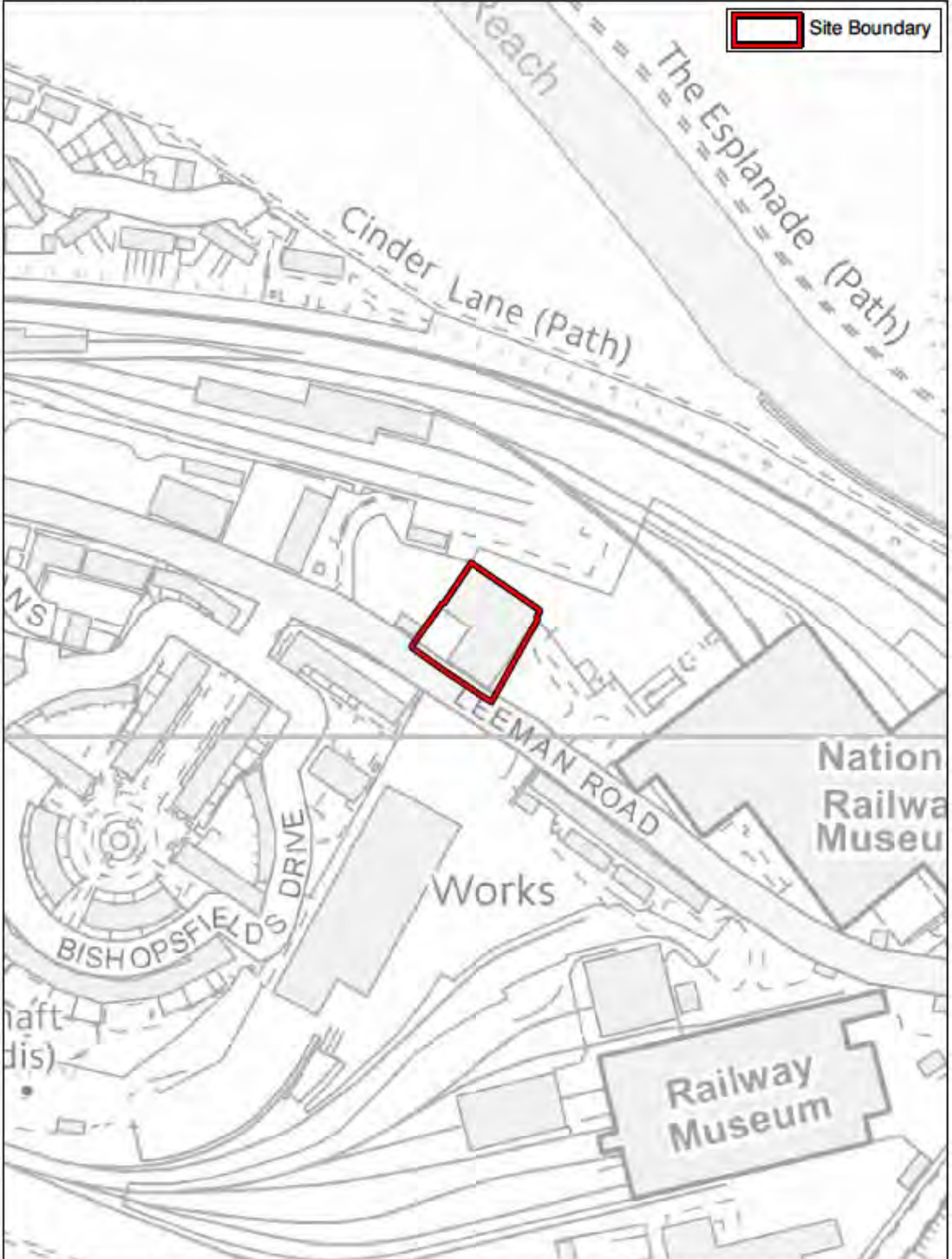


 Site Boundary









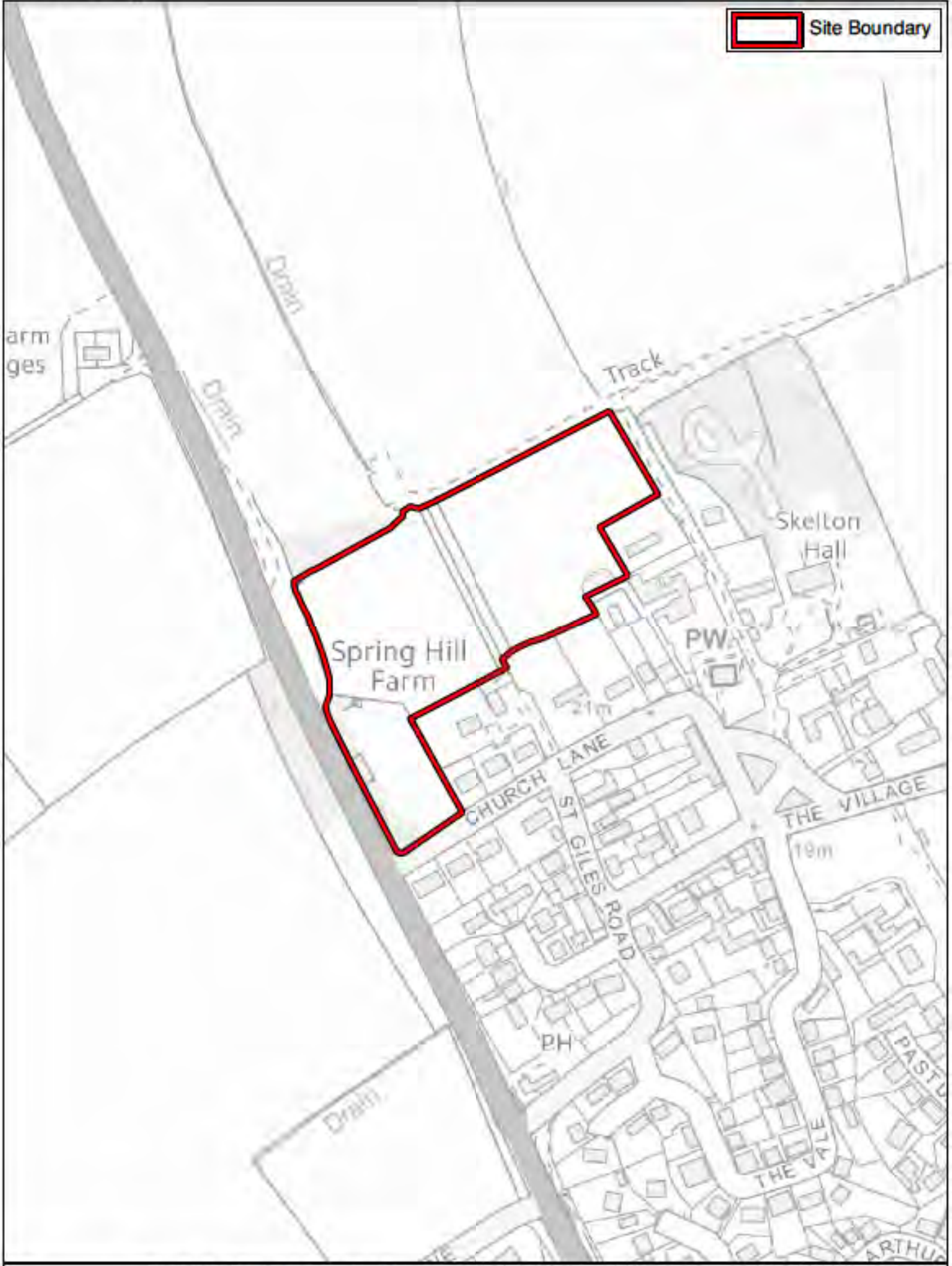
Site Boundary

Heworth

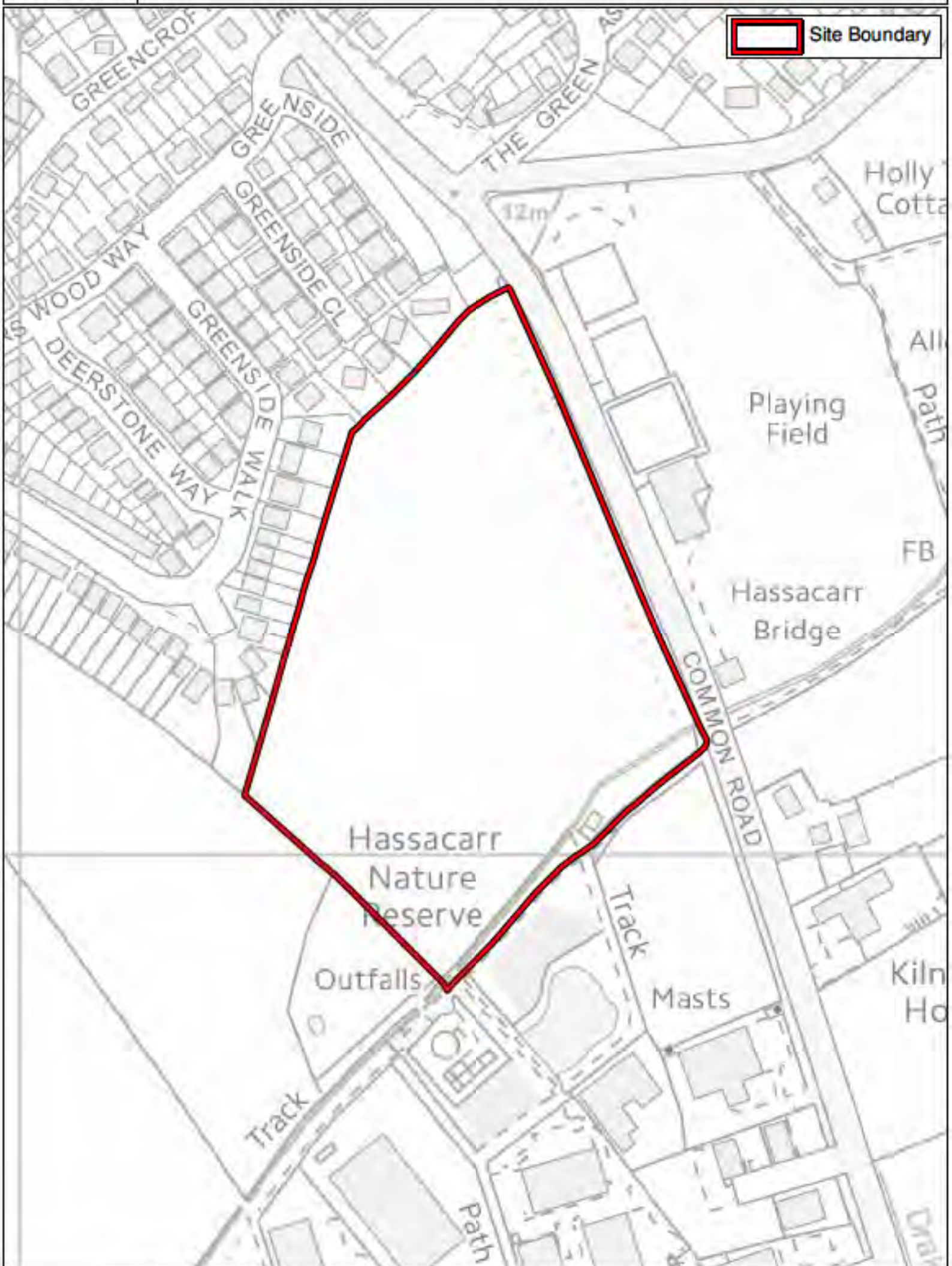





 Site Boundary

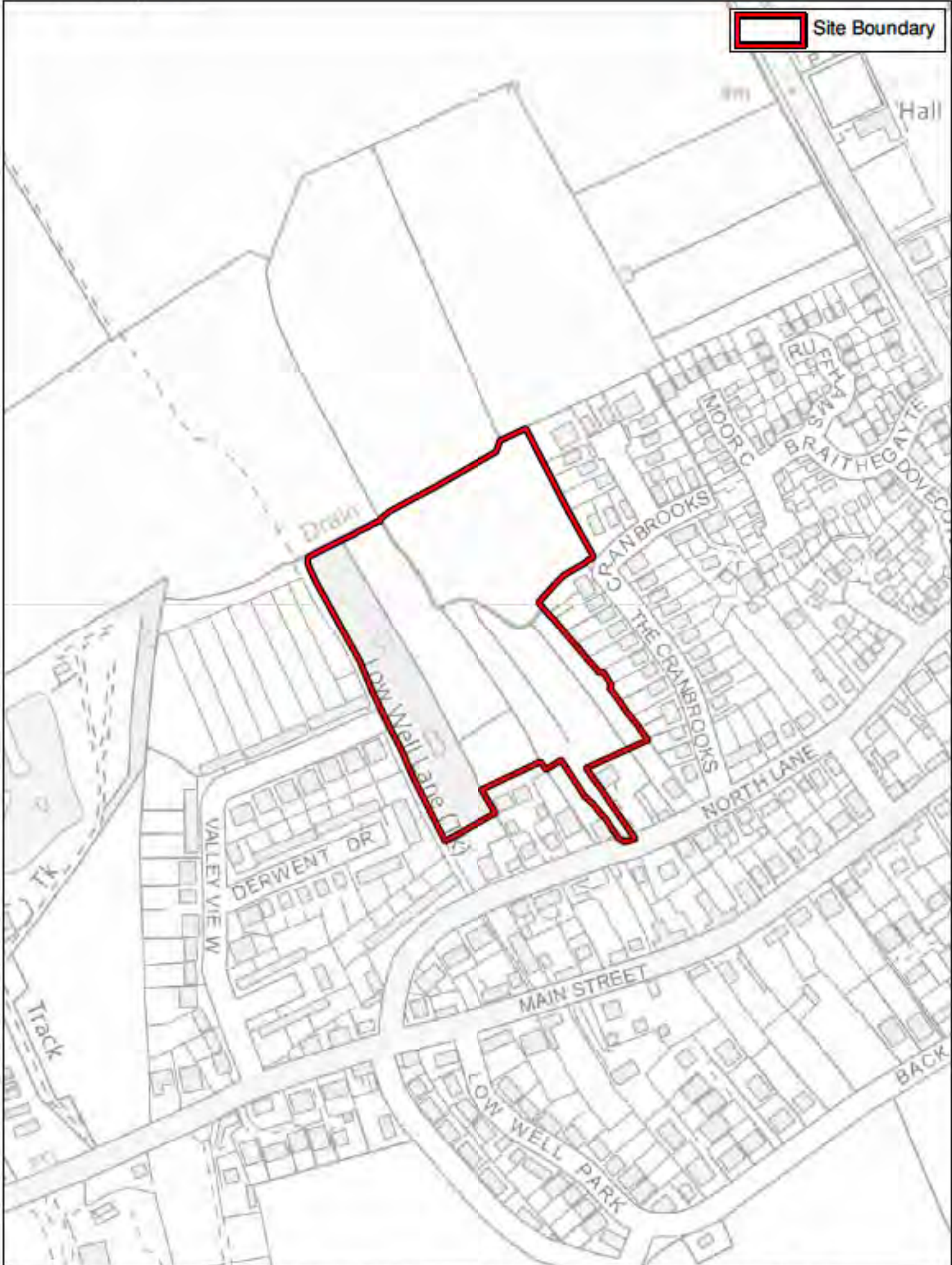










 Site Boundary





 Site Boundary





 Site Boundary





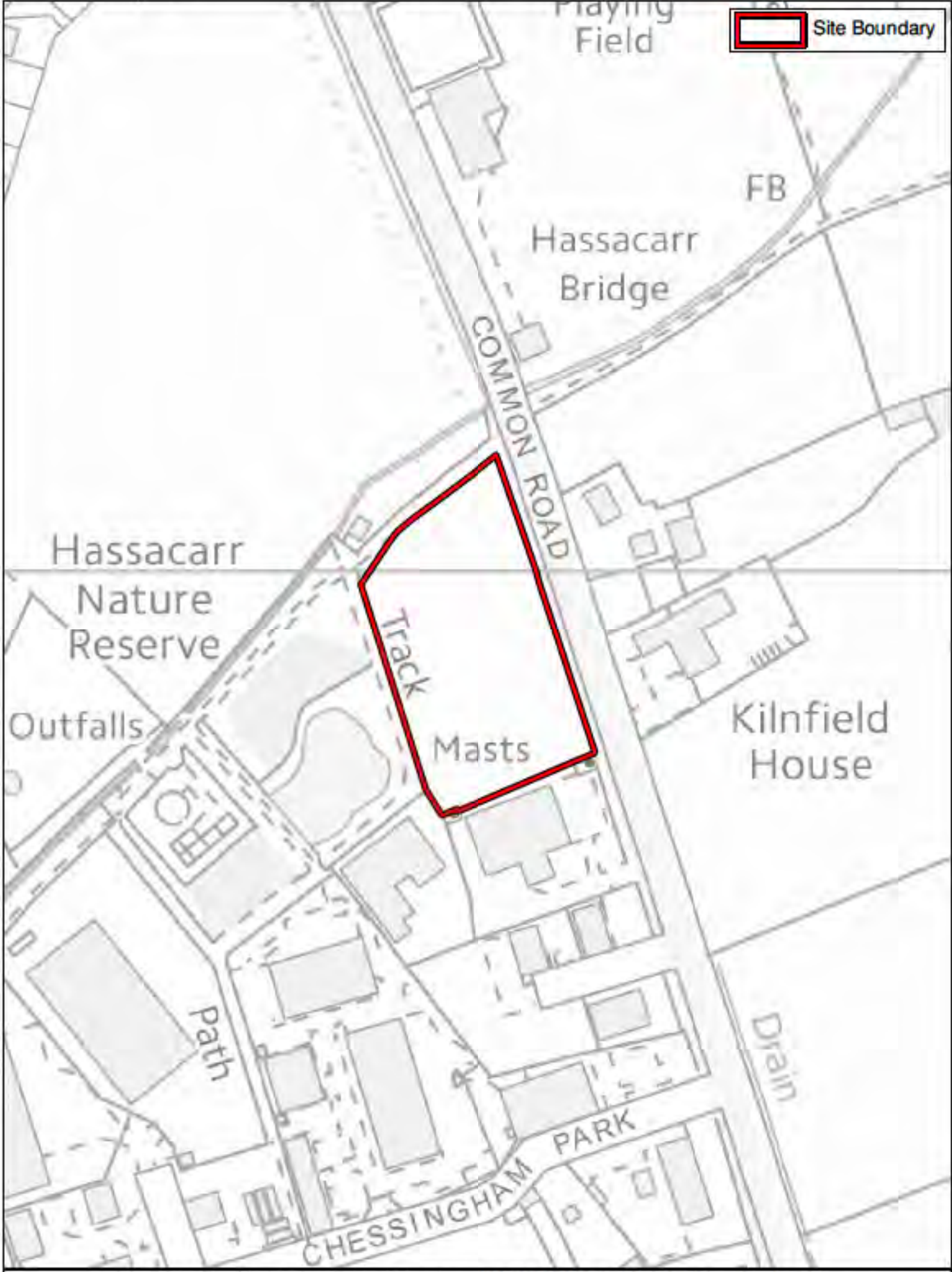




 Site Boundary


















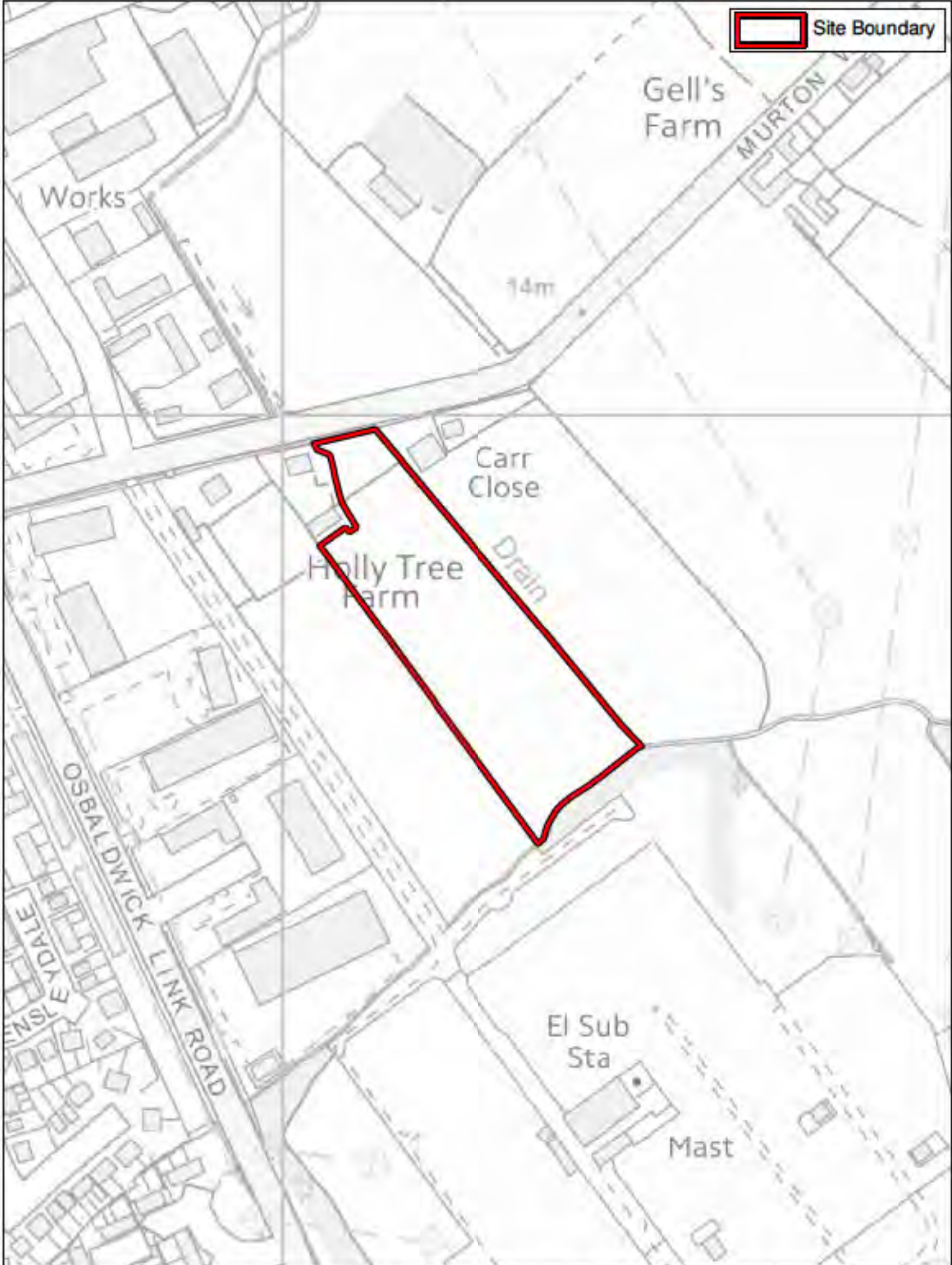




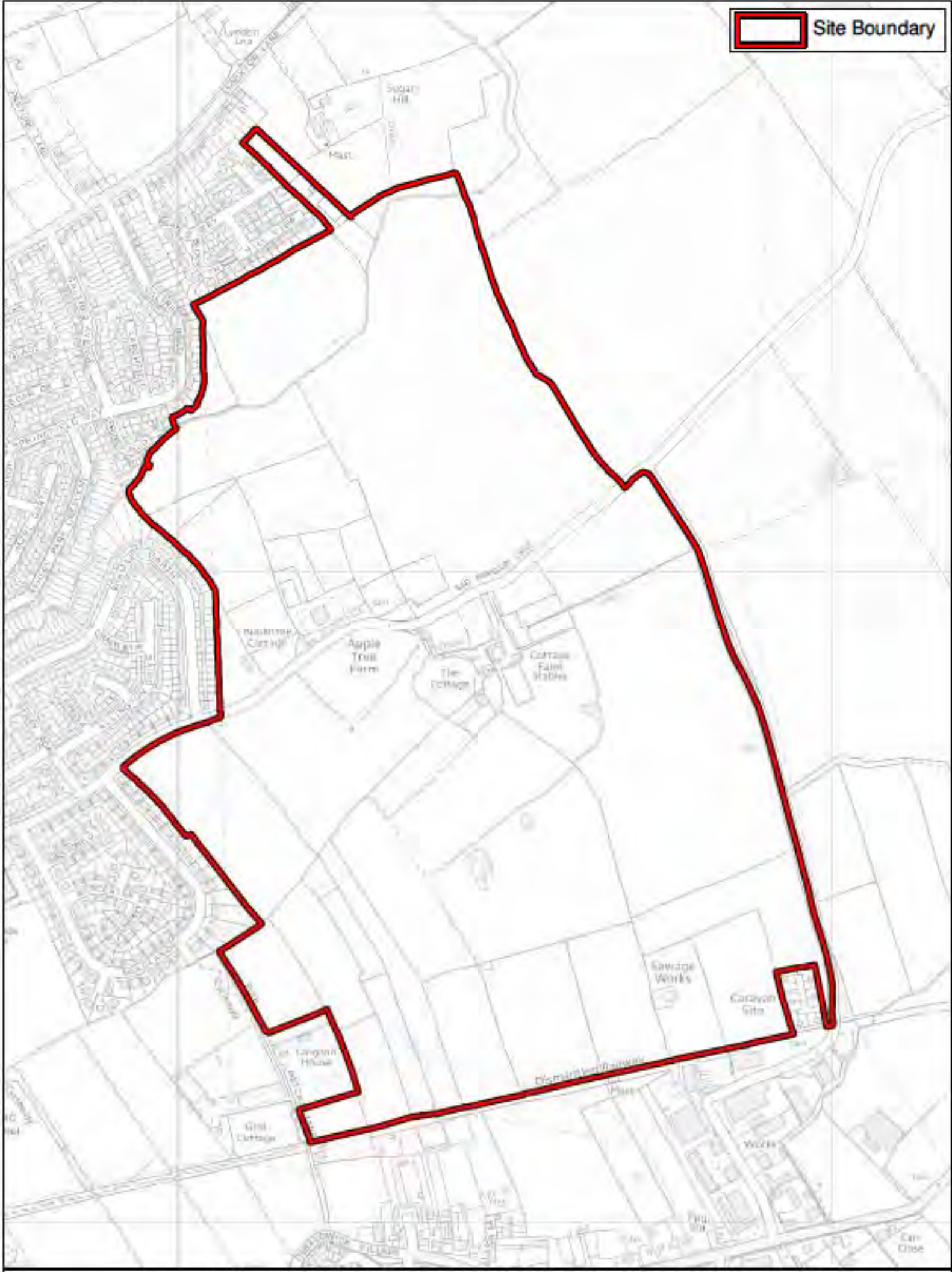
 Site Boundary




 Site Boundary

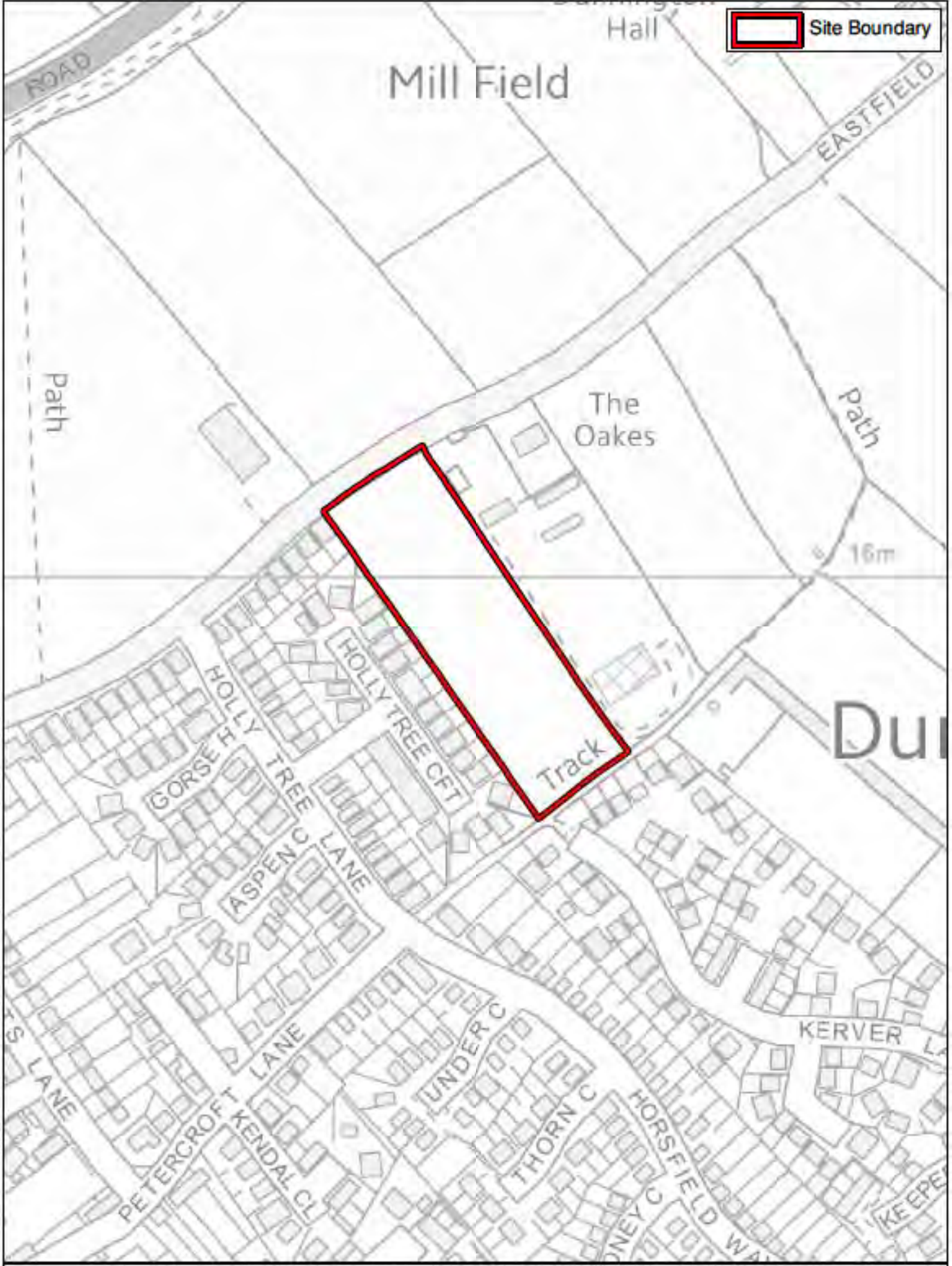


 Site Boundary



 Site Boundary






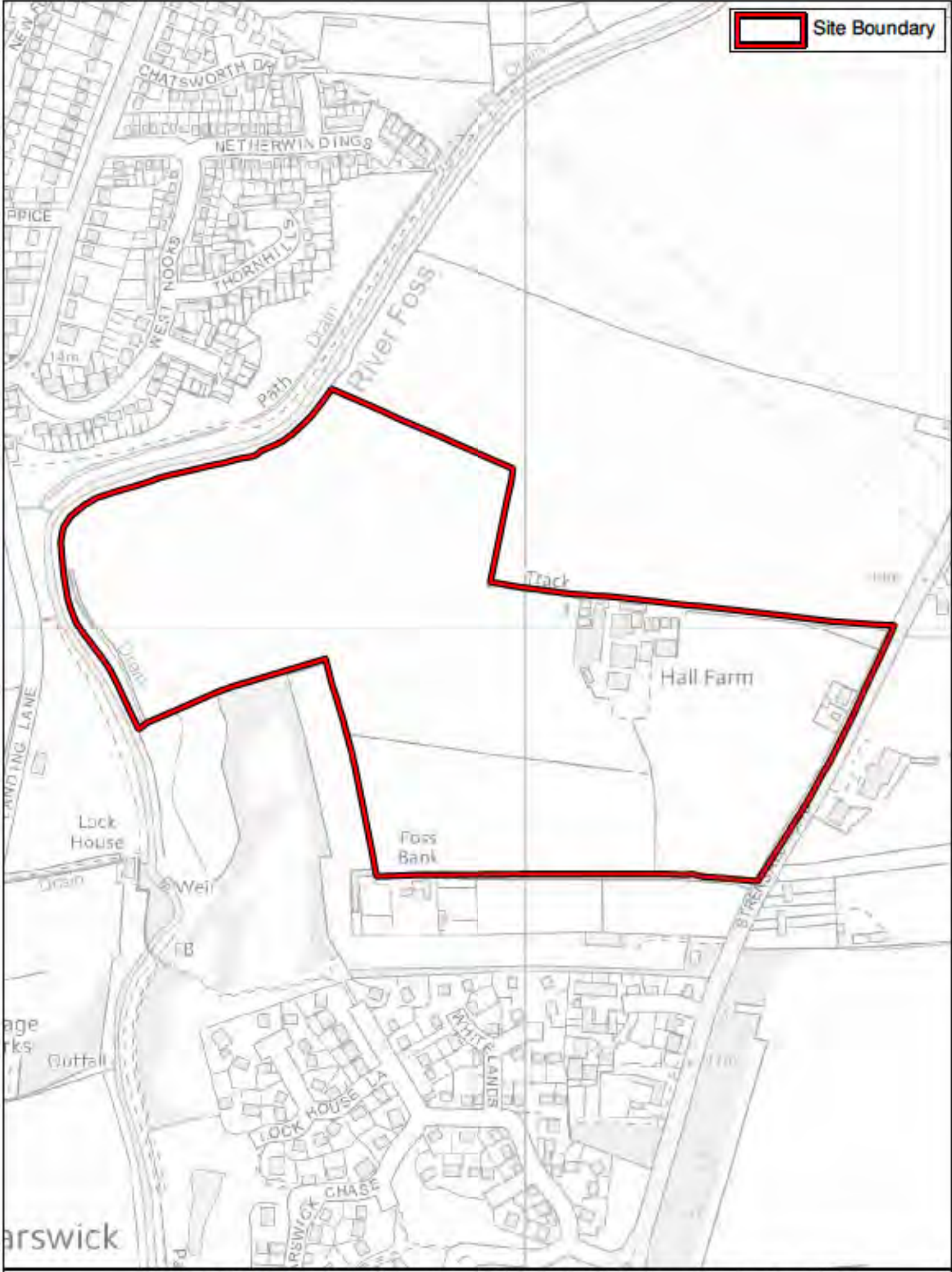
 Site Boundary

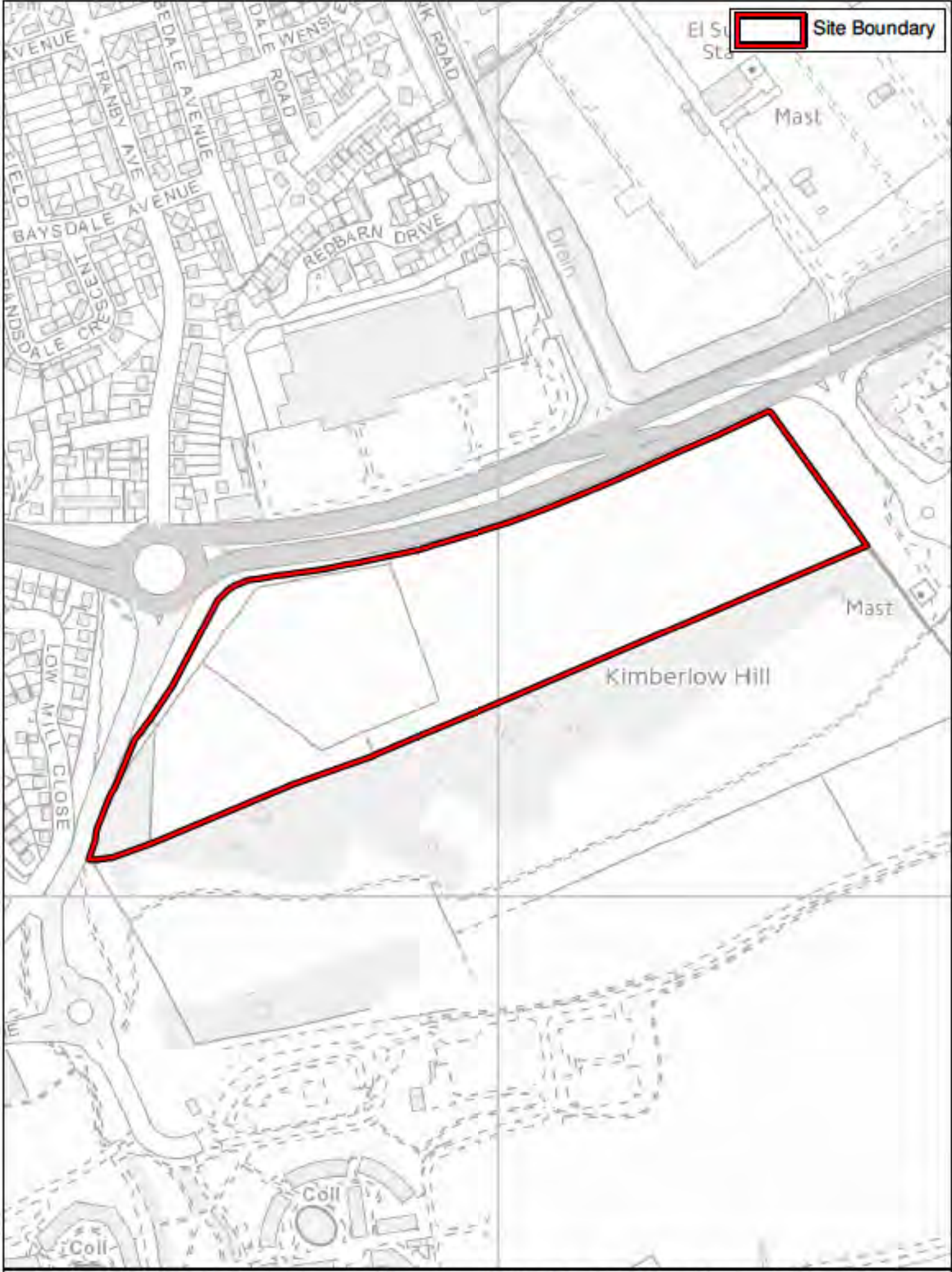




 Site Boundary

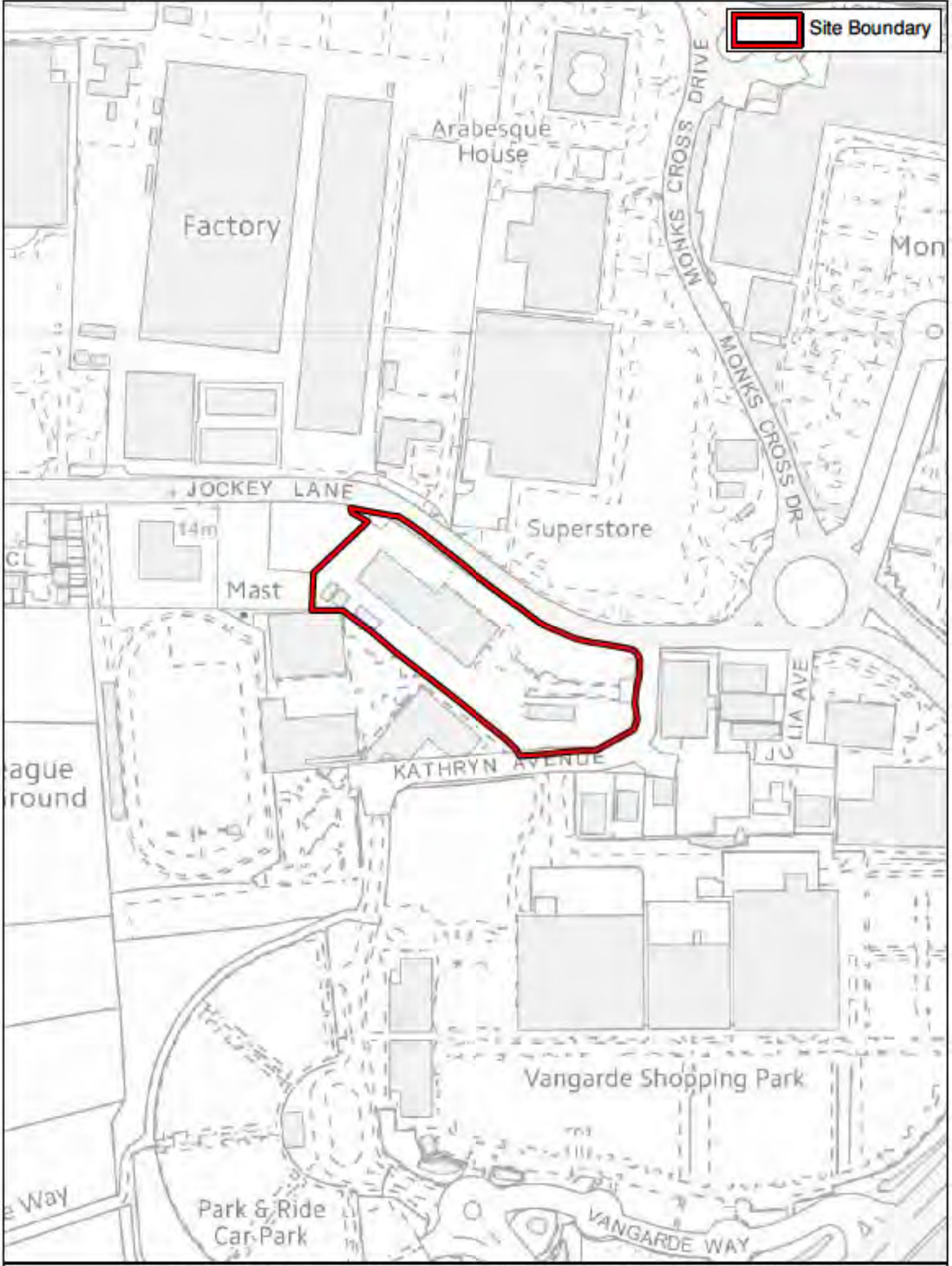






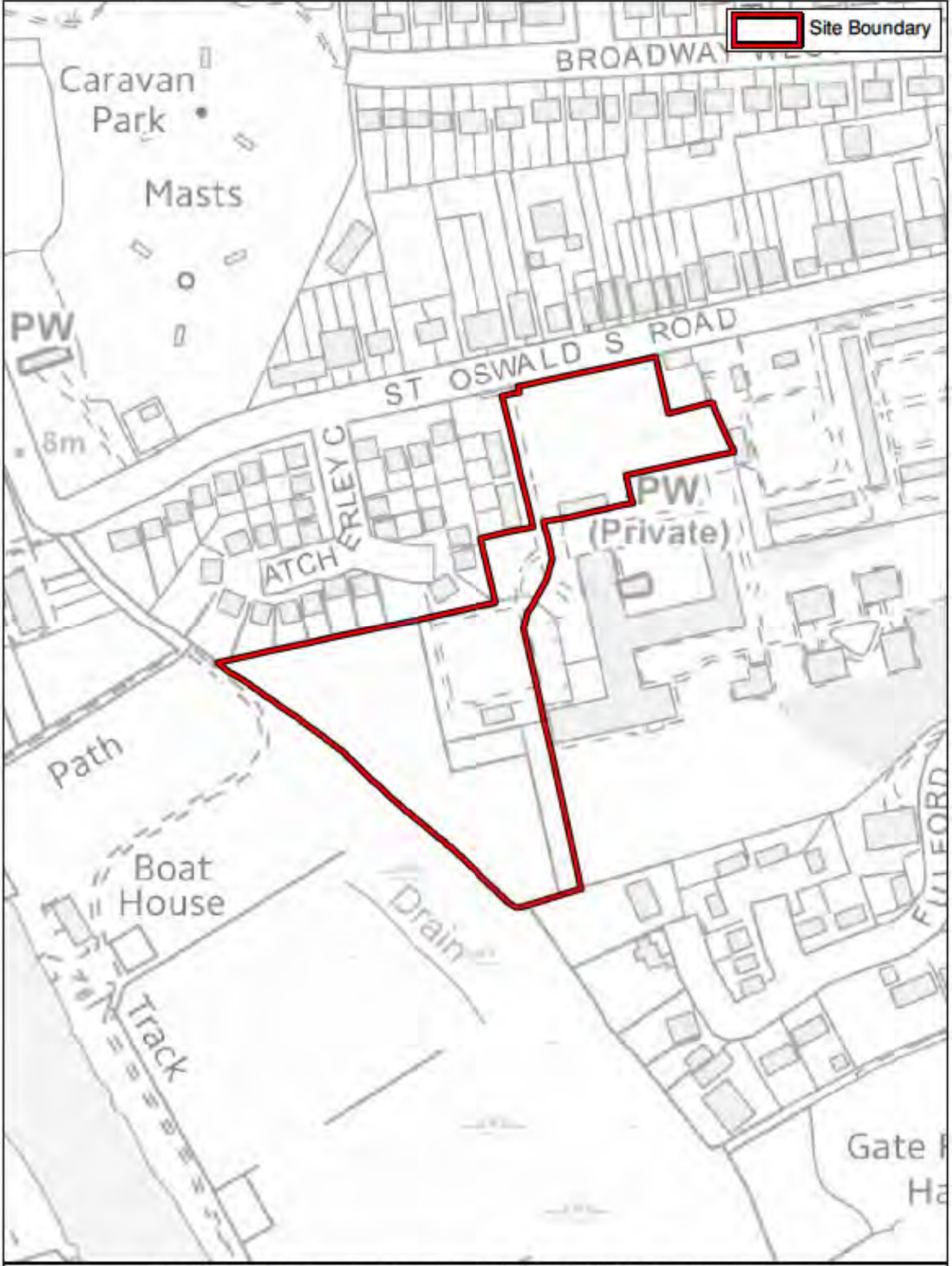
 Site Boundary








Site Boundary

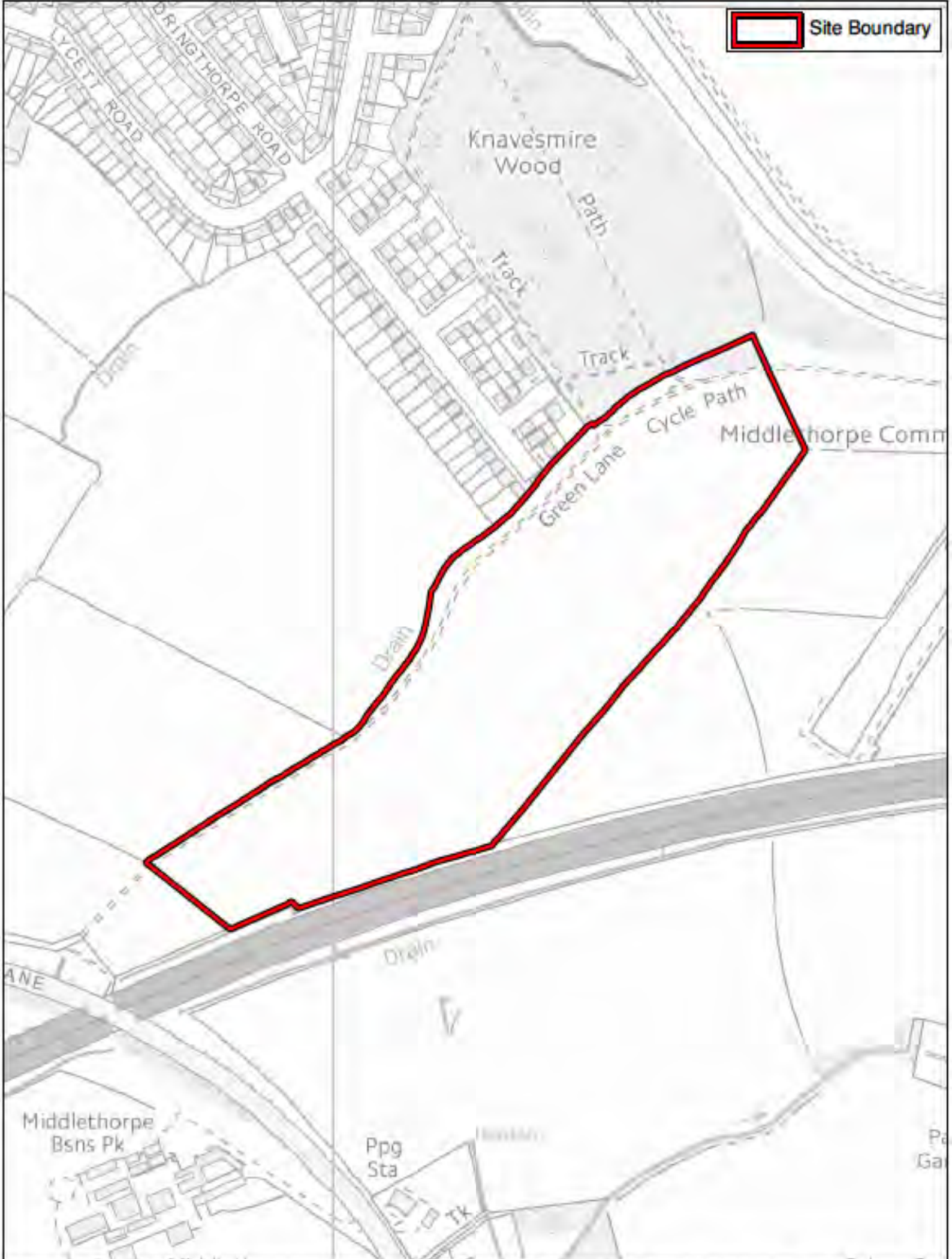


 Site Boundary





 Site Boundary






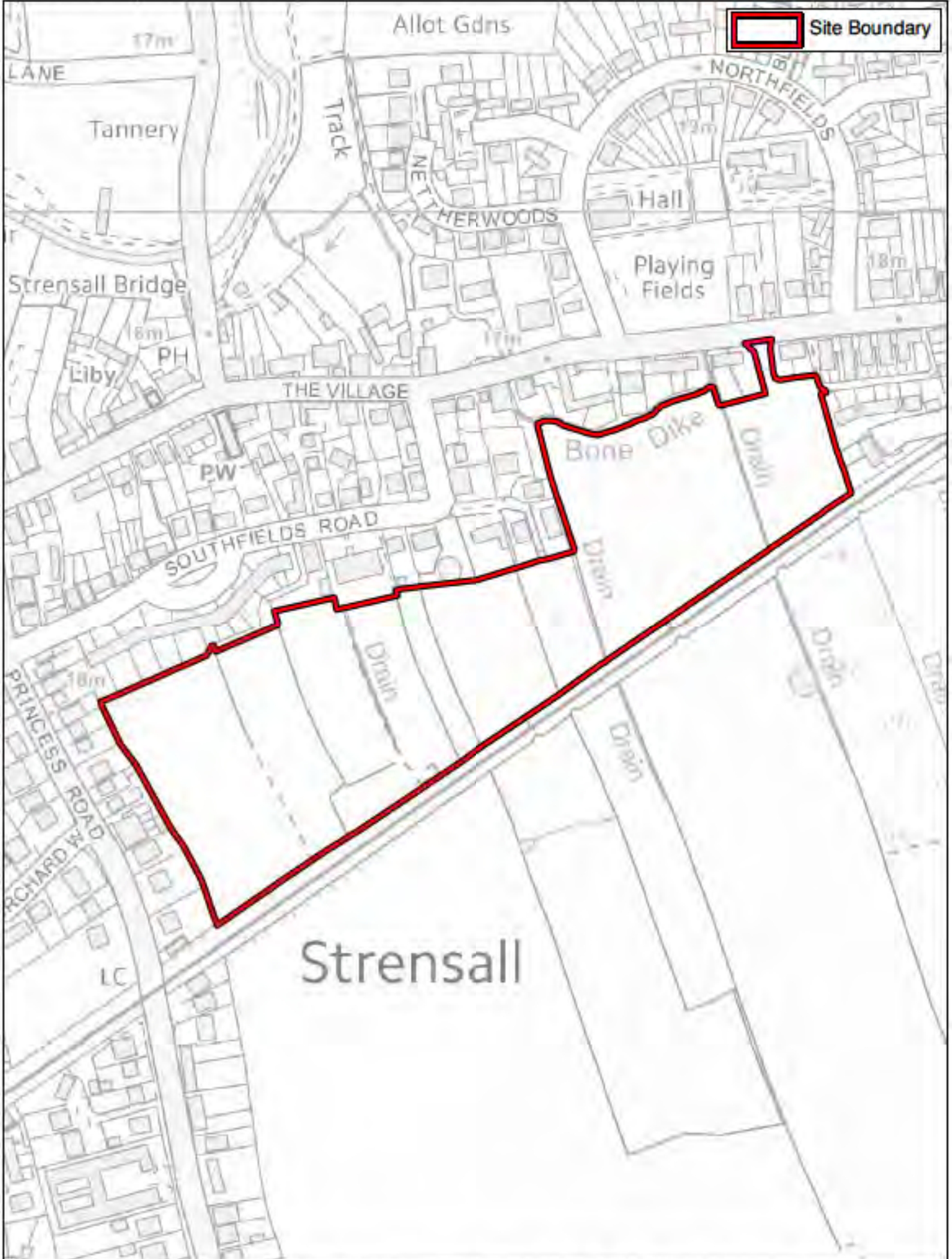
 Site Boundary






 Site Boundary

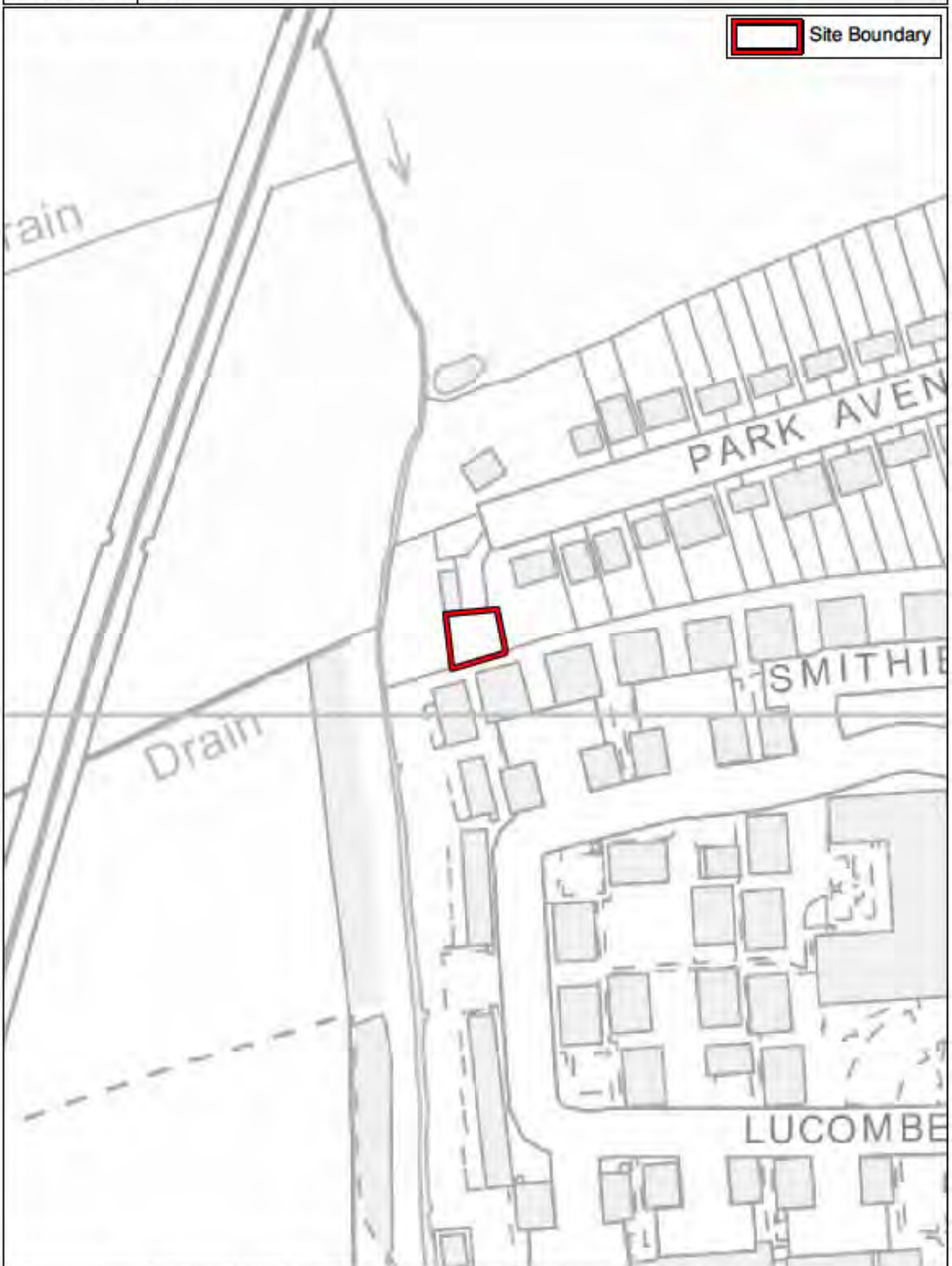




 Site Boundary




 Site Boundary





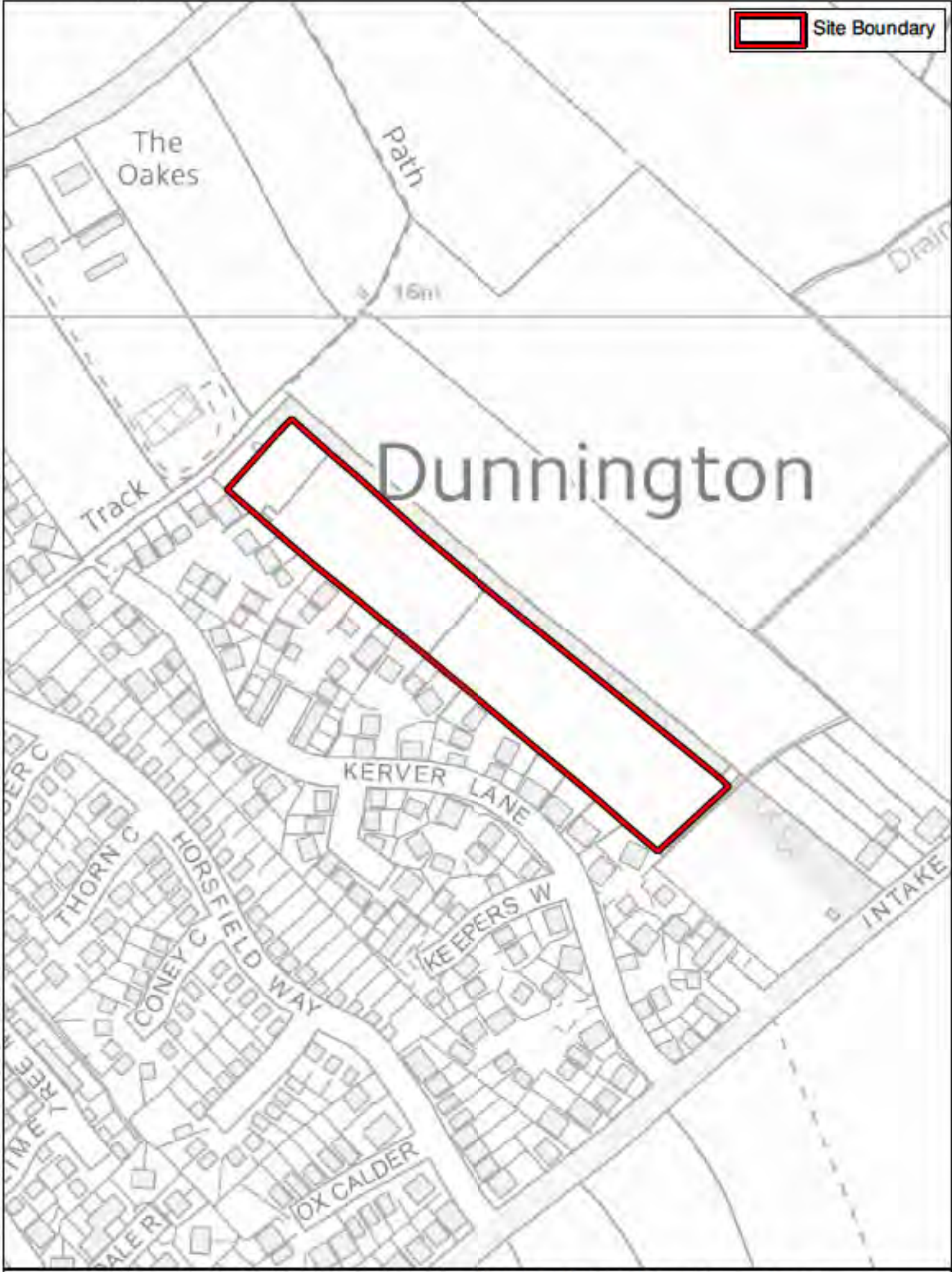
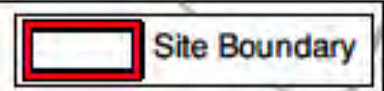
 Site Boundary




 Site Boundary



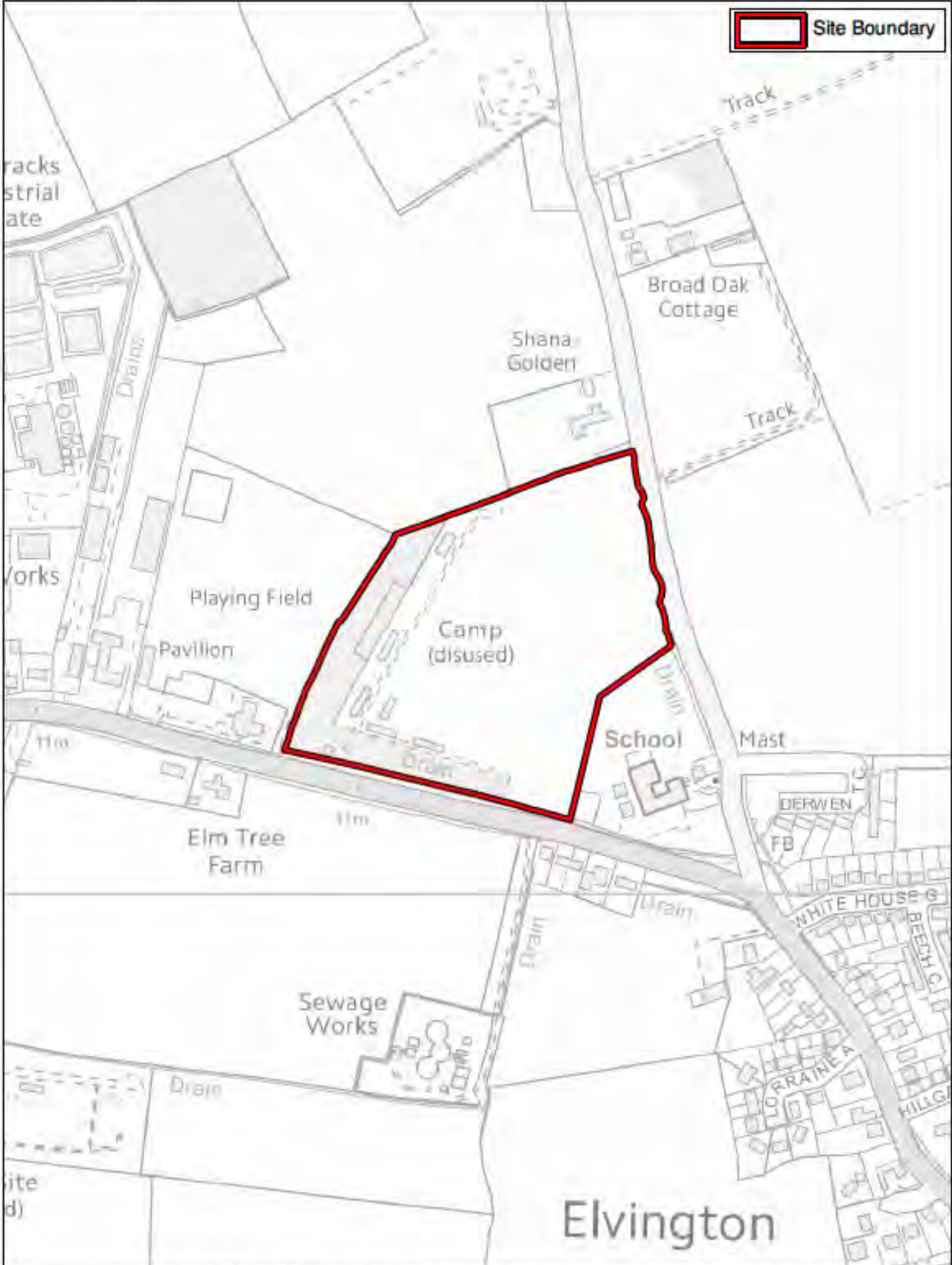





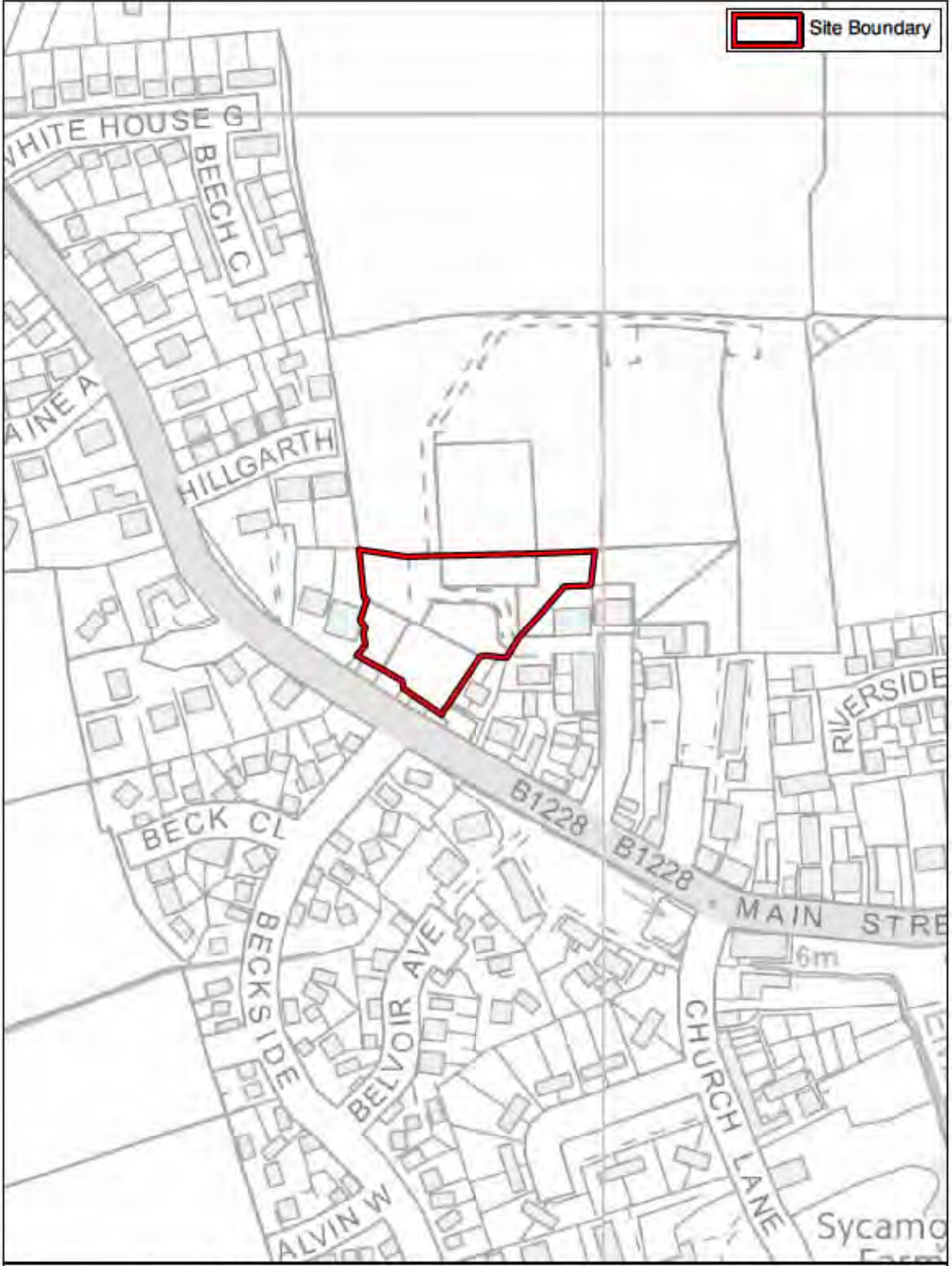


 Site Boundary






 Site Boundary





 Site Boundary





Site Boundary

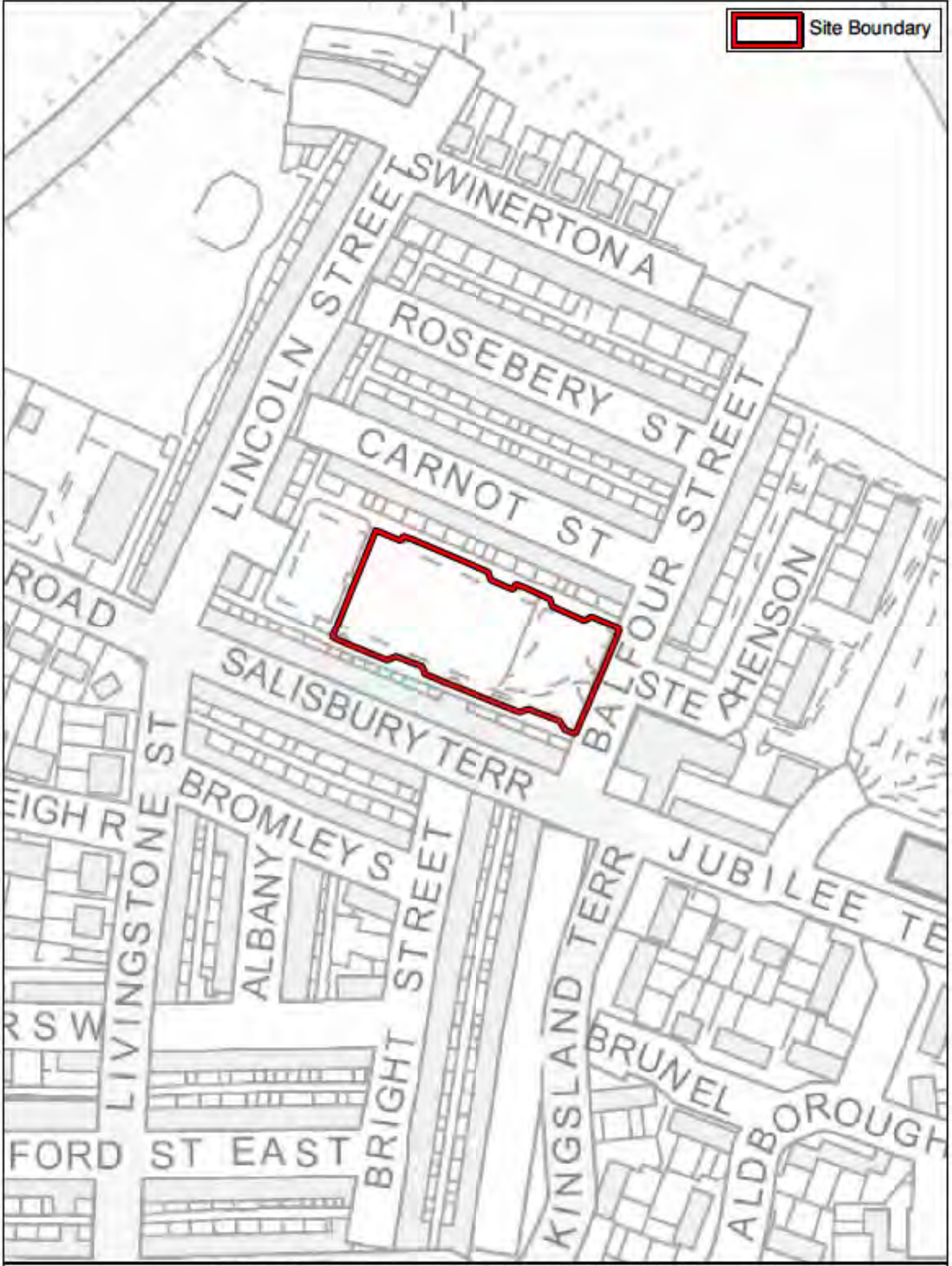
 Site Boundary



 Site Boundary



 Site Boundary








Site Boundary

Layerthorpe

Foss





 Site Boundary



 Site Boundary





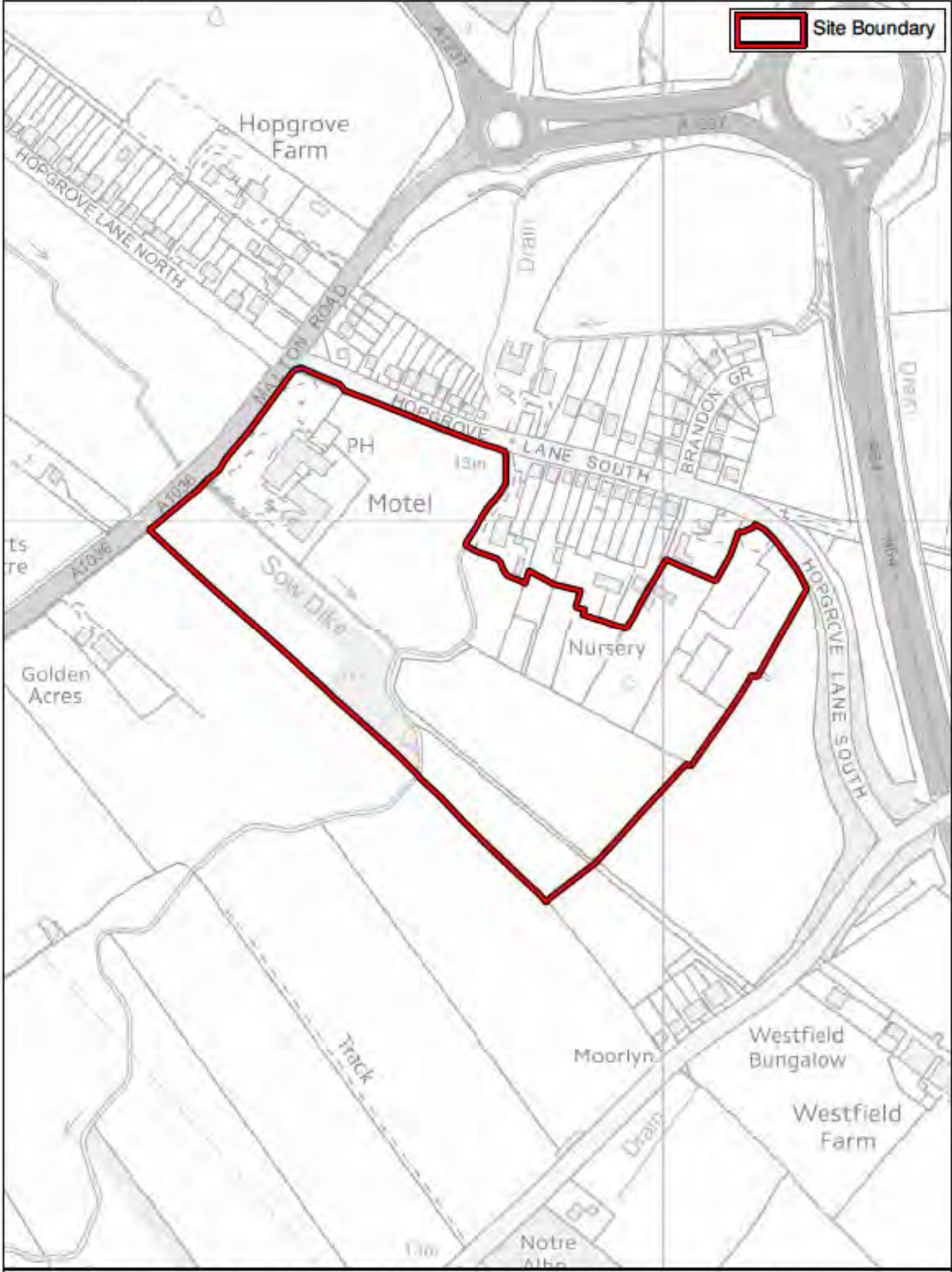
 Site Boundary

 Site Boundary

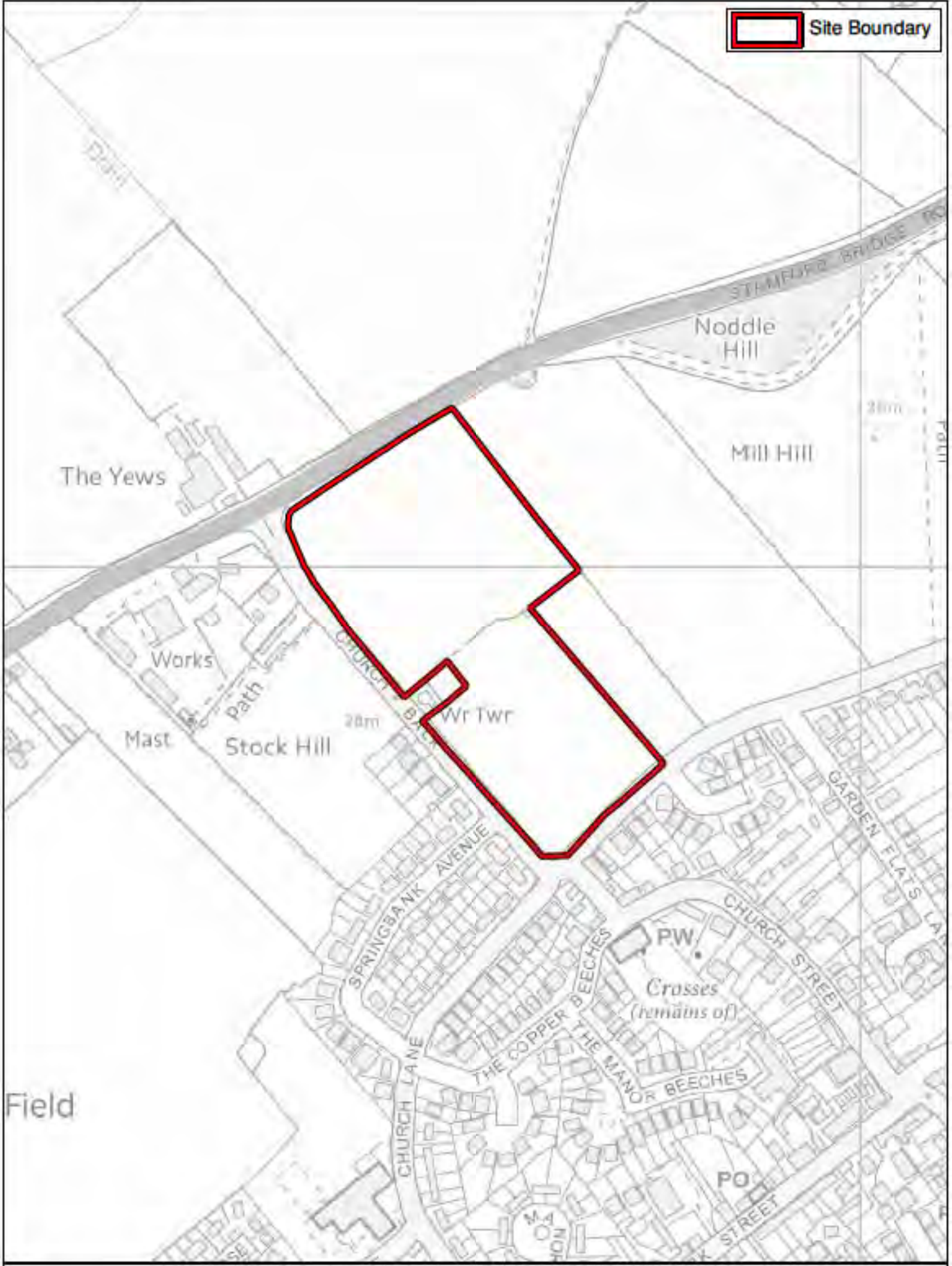




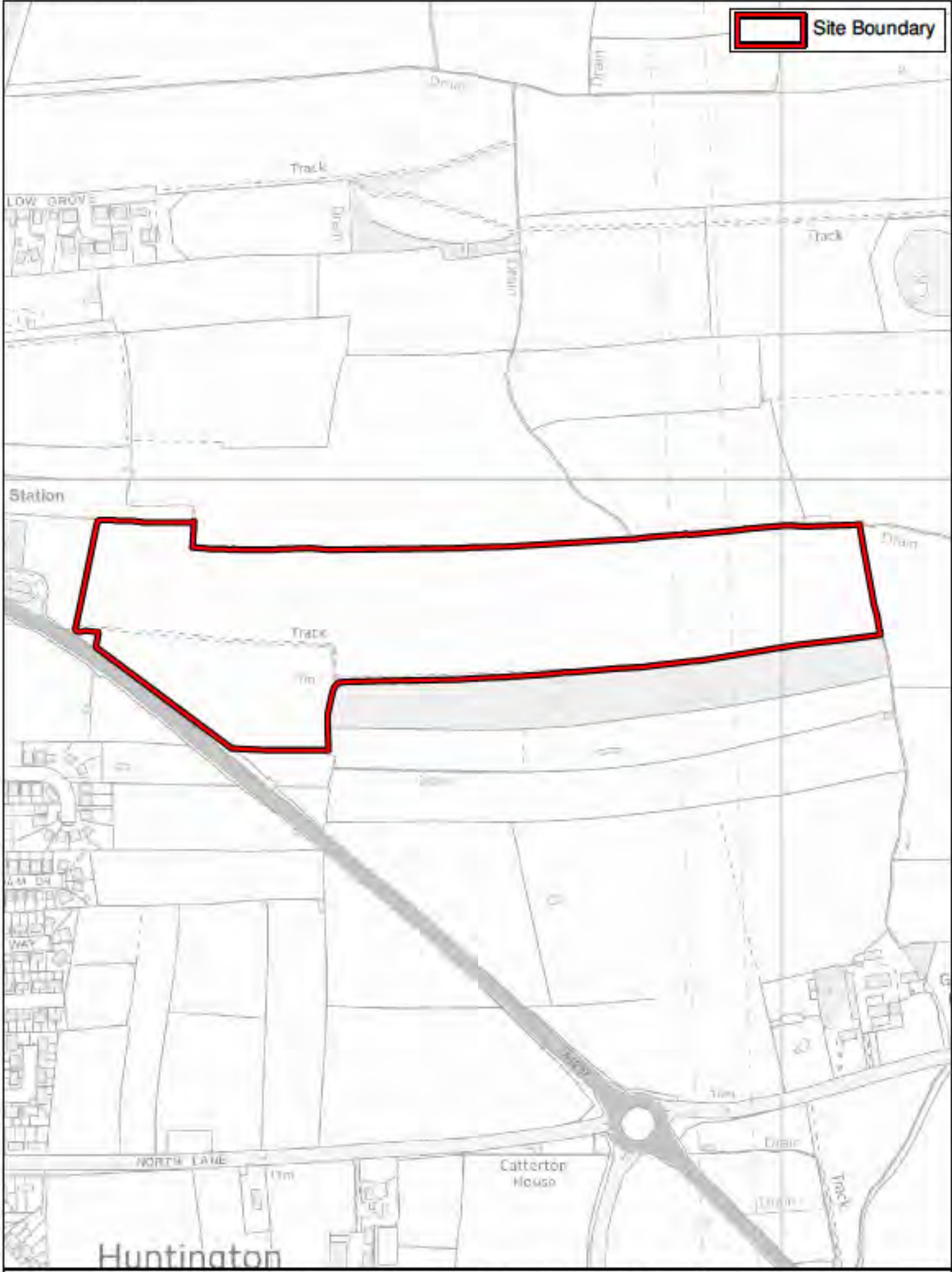
 Site Boundary



 Site Boundary

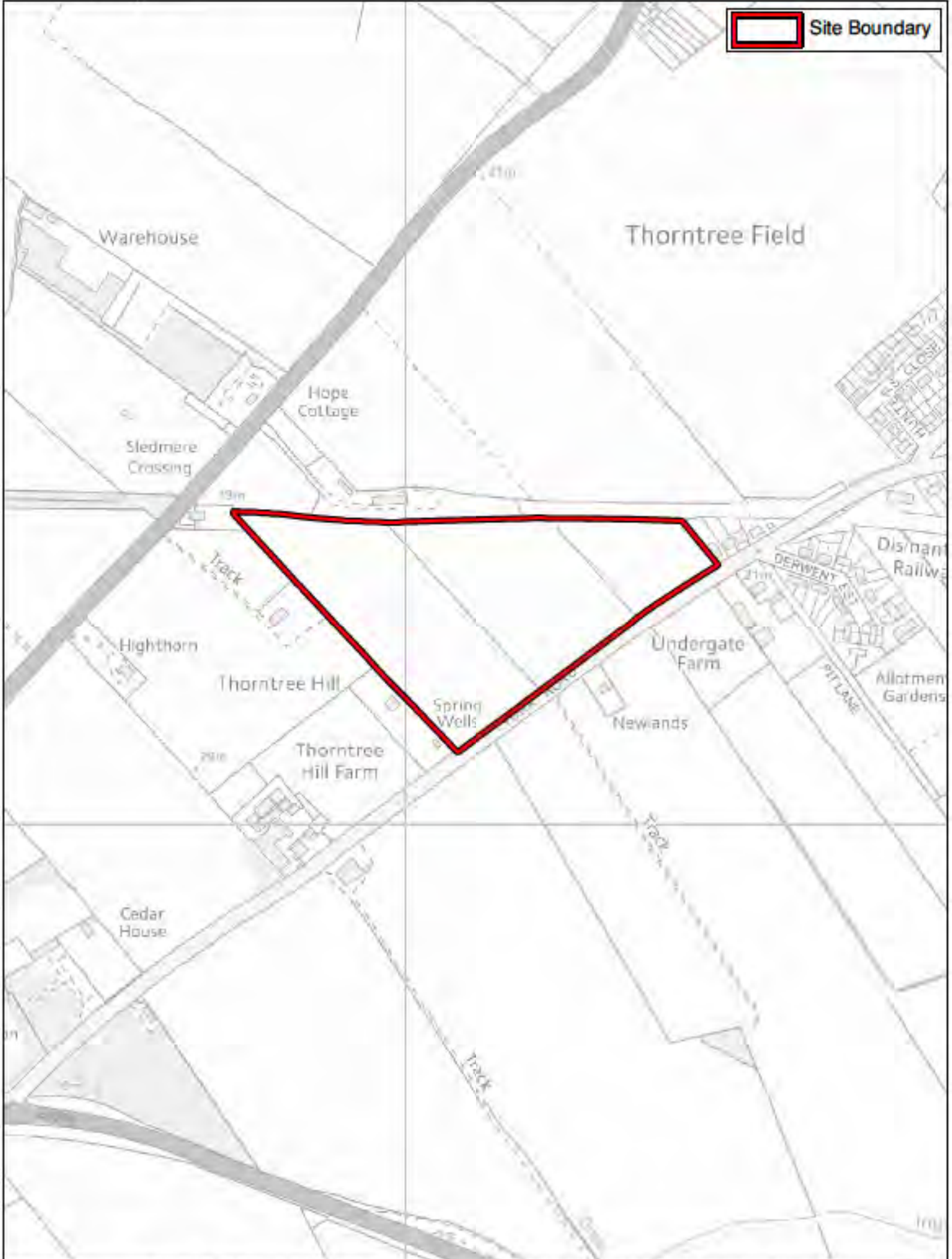


 Site Boundary





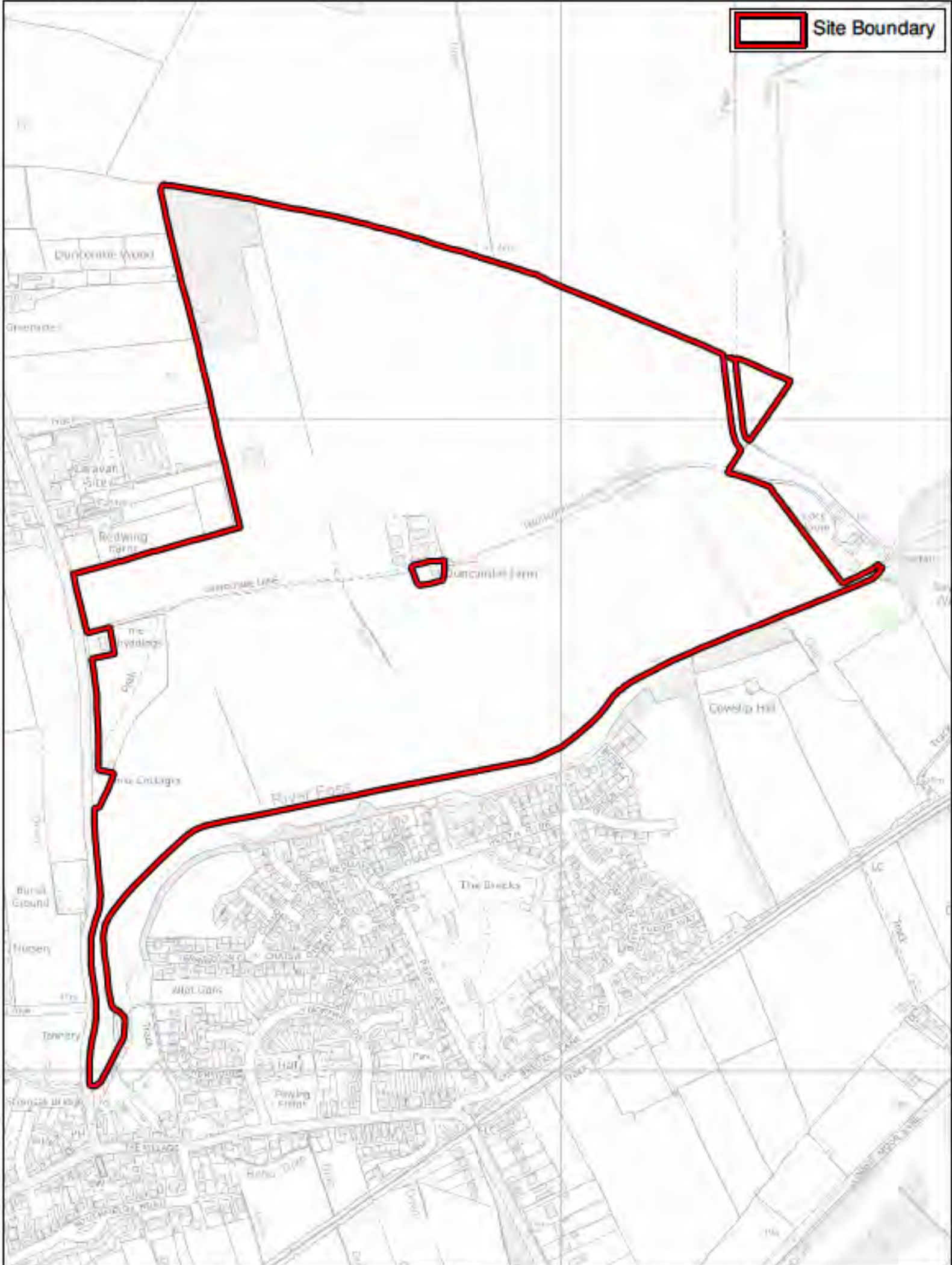
 Site Boundary



 Site Boundary



 Site Boundary

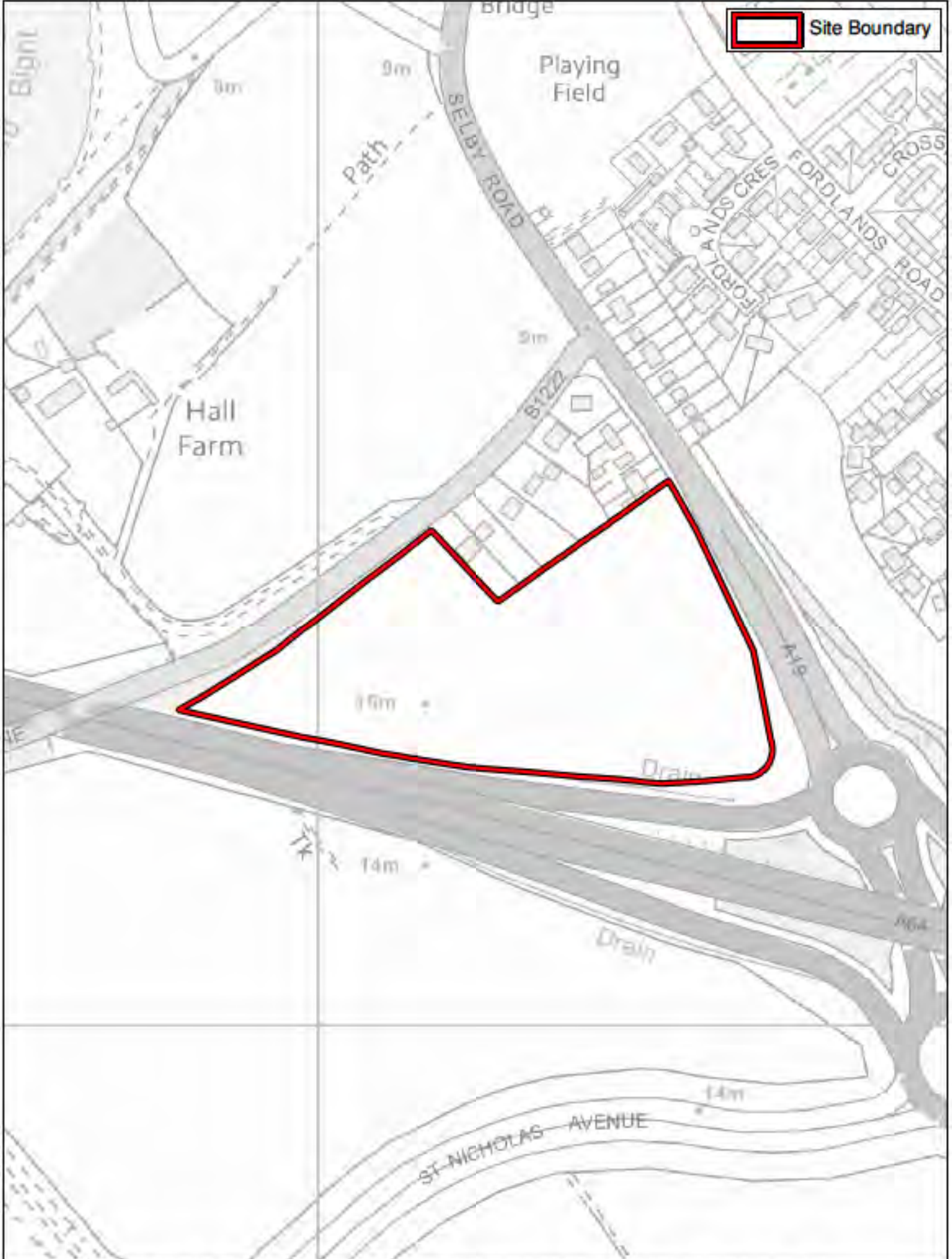


 Site Boundary




 Site Boundary








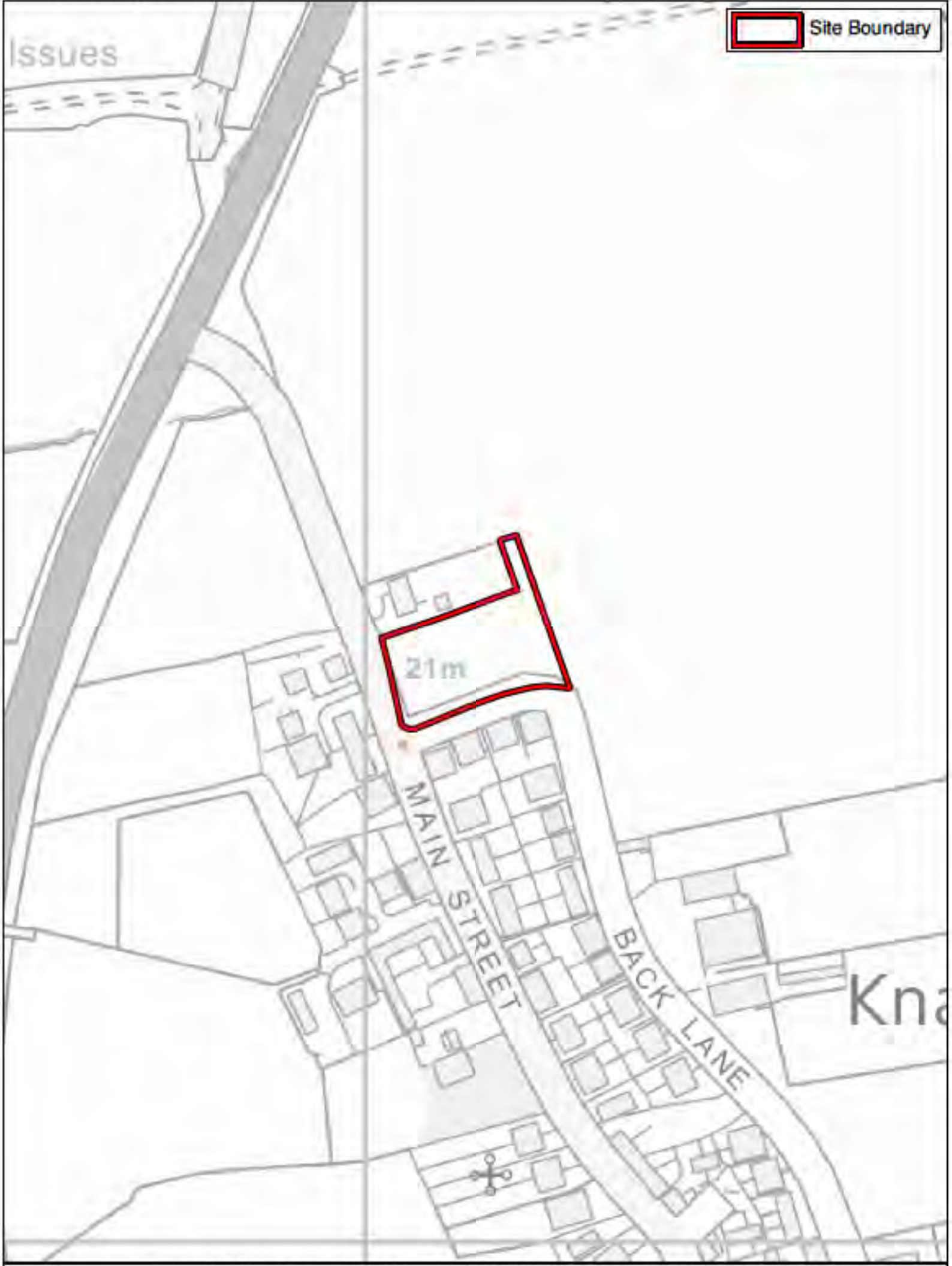
 Site Boundary





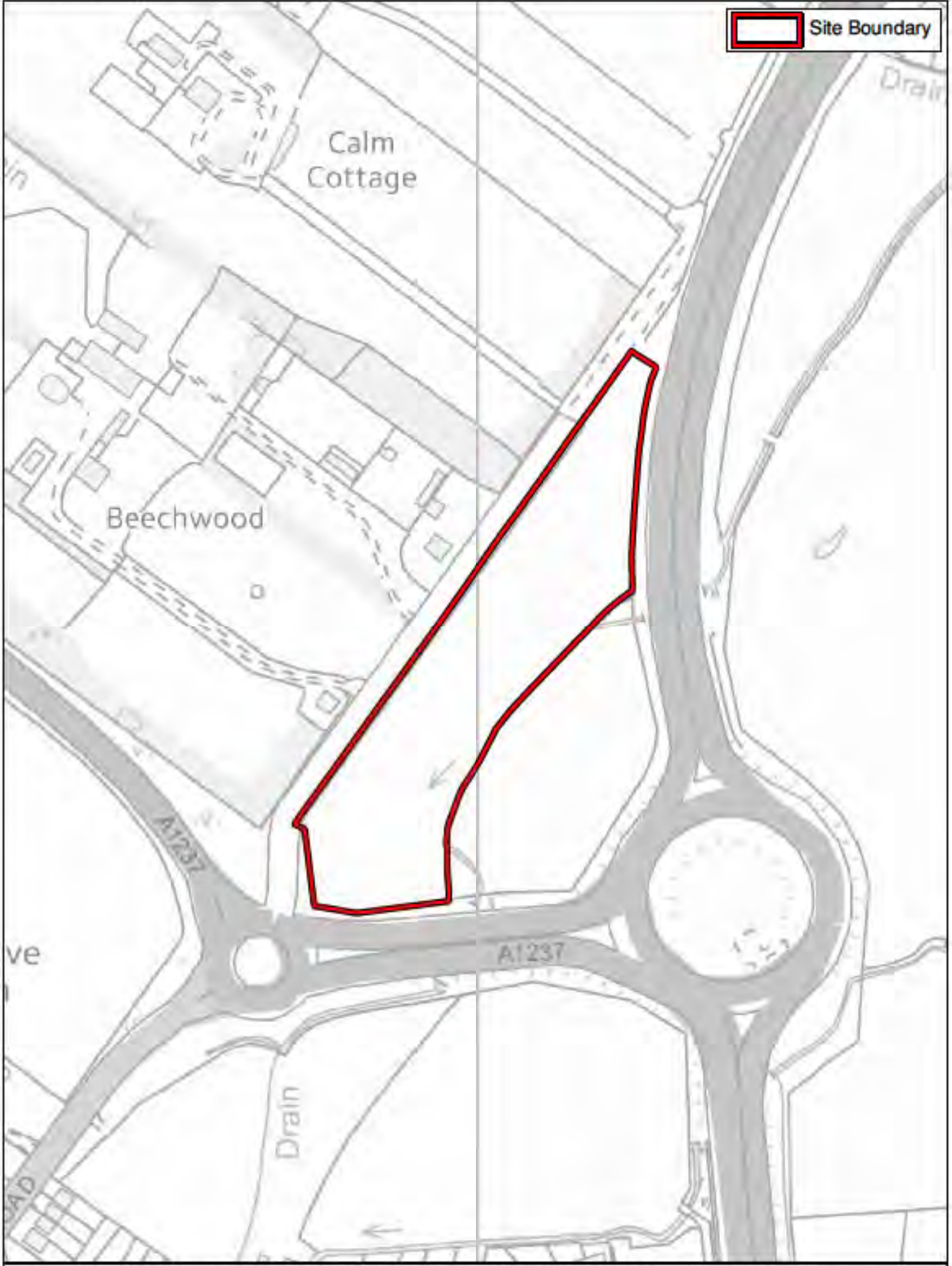
 Site Boundary








 Site Boundary



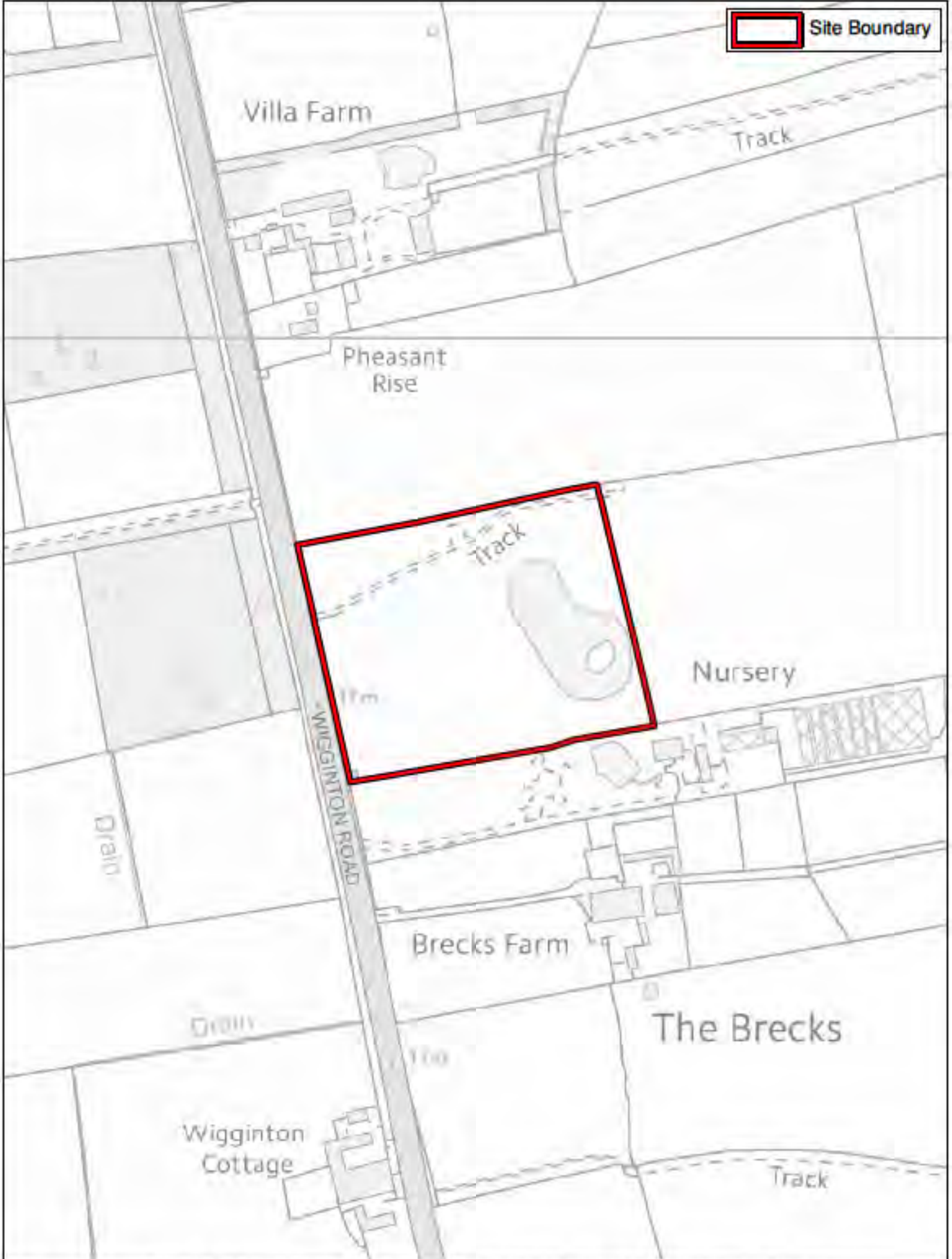
 Site Boundary

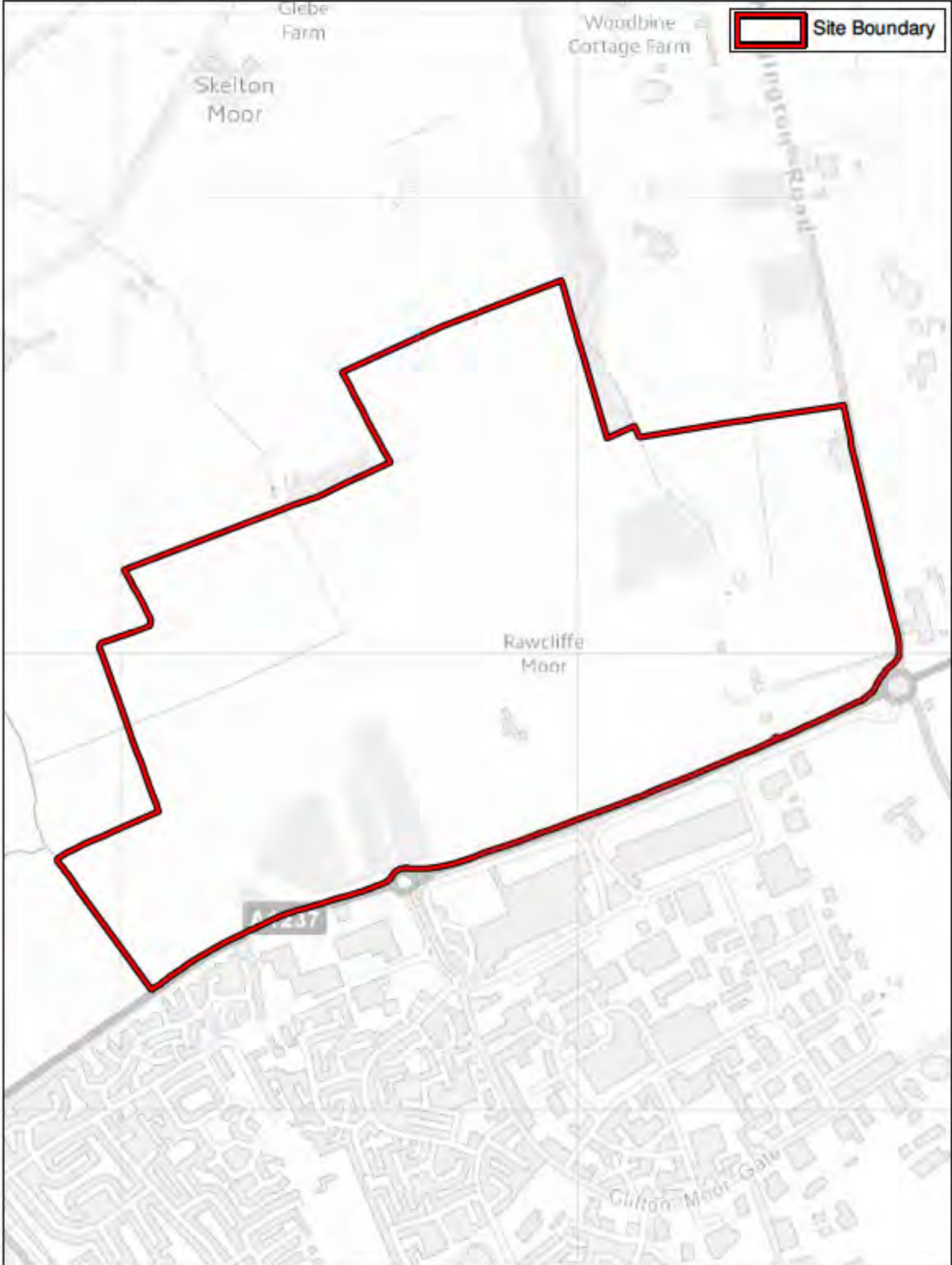


 Site Boundary



 Site Boundary





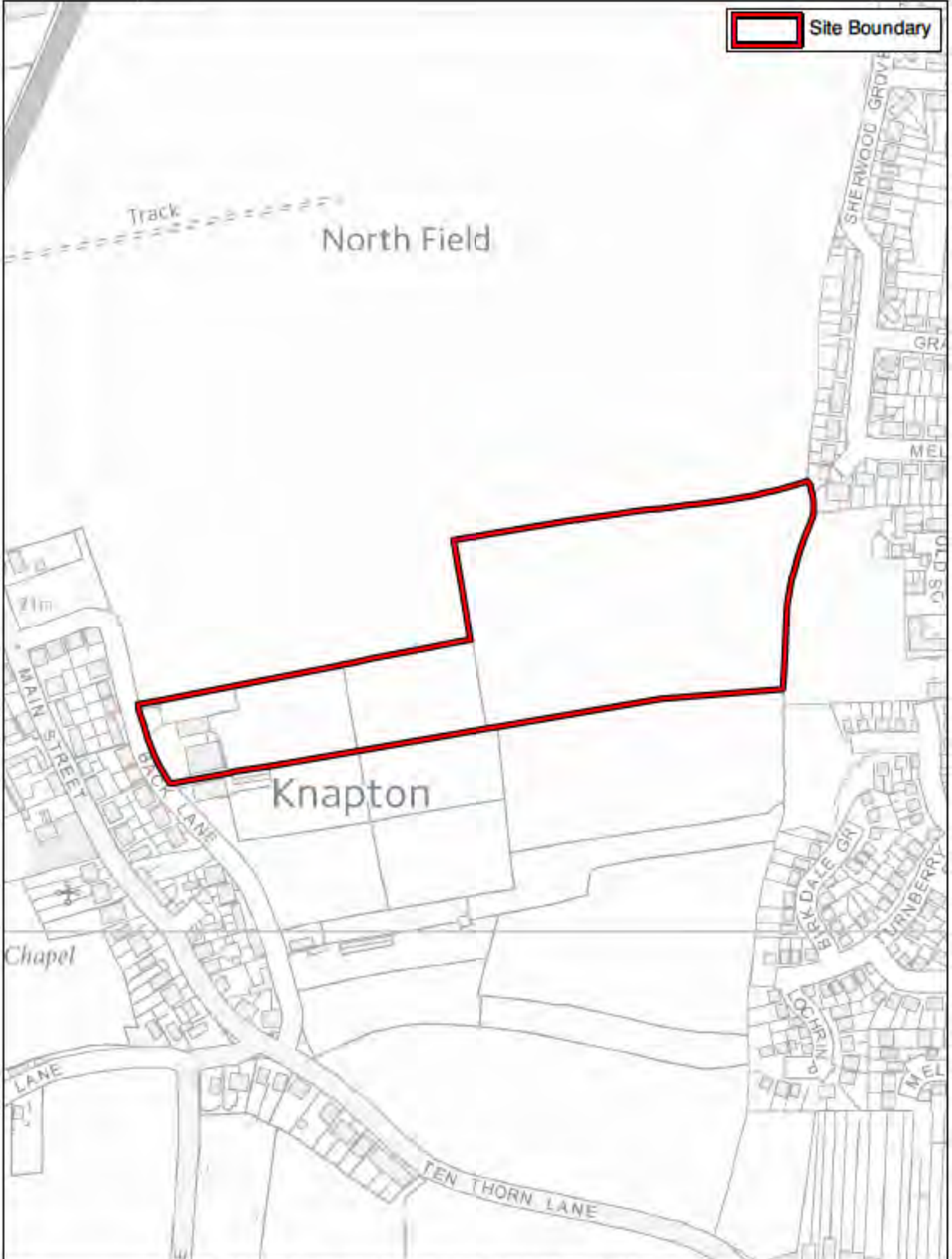






 Site Boundary






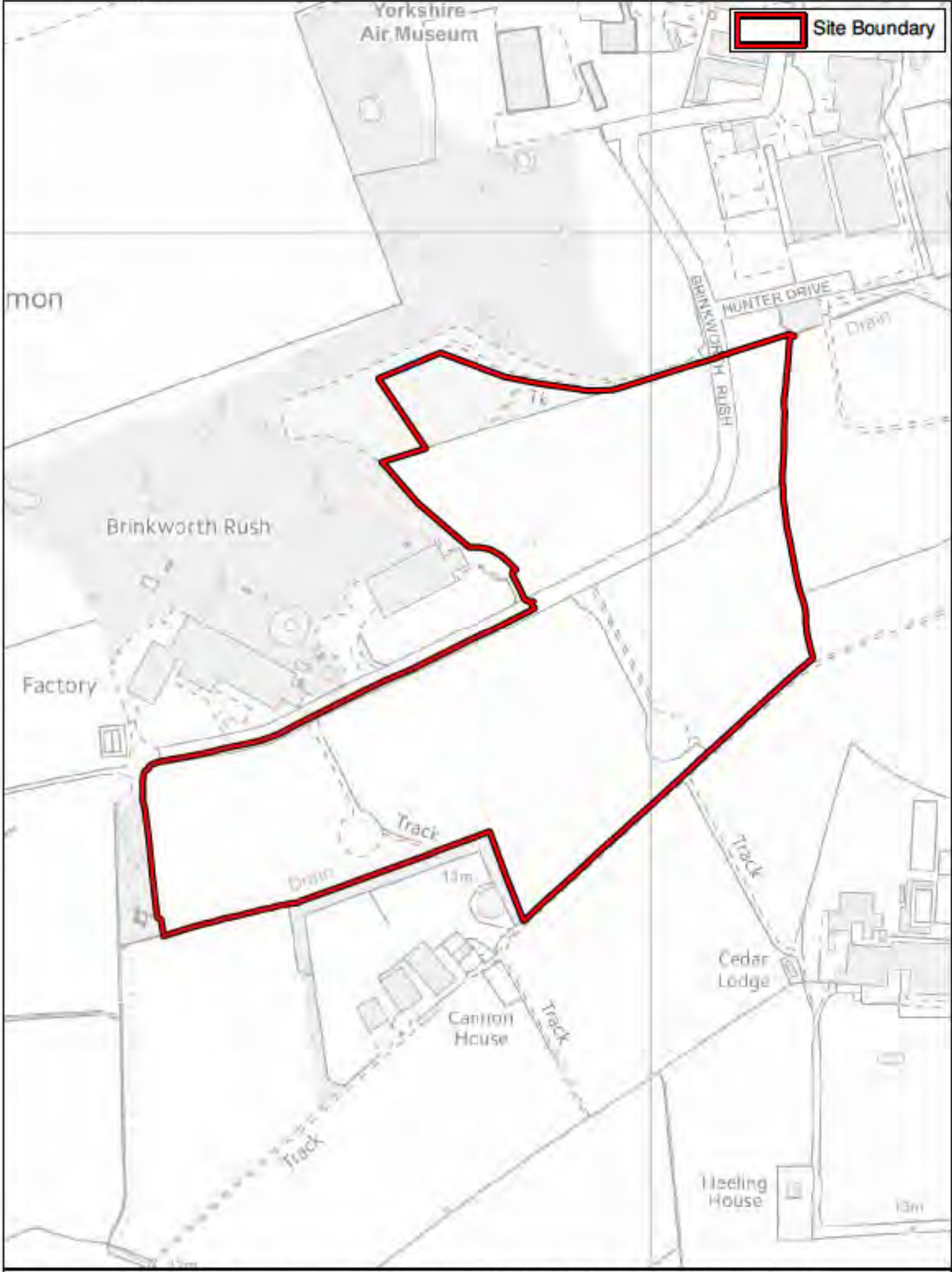
 Site Boundary



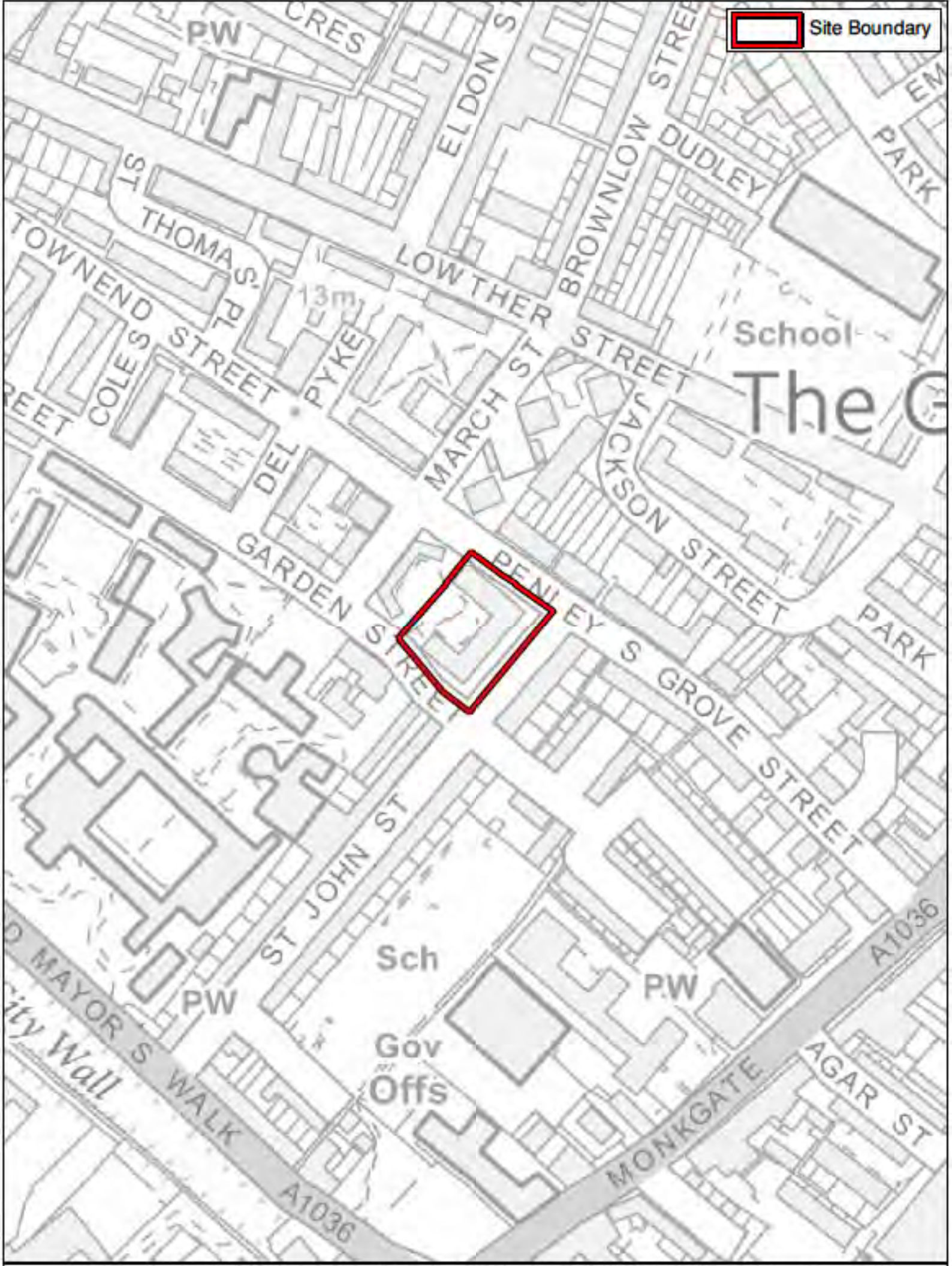


 Site Boundary









Site Boundary




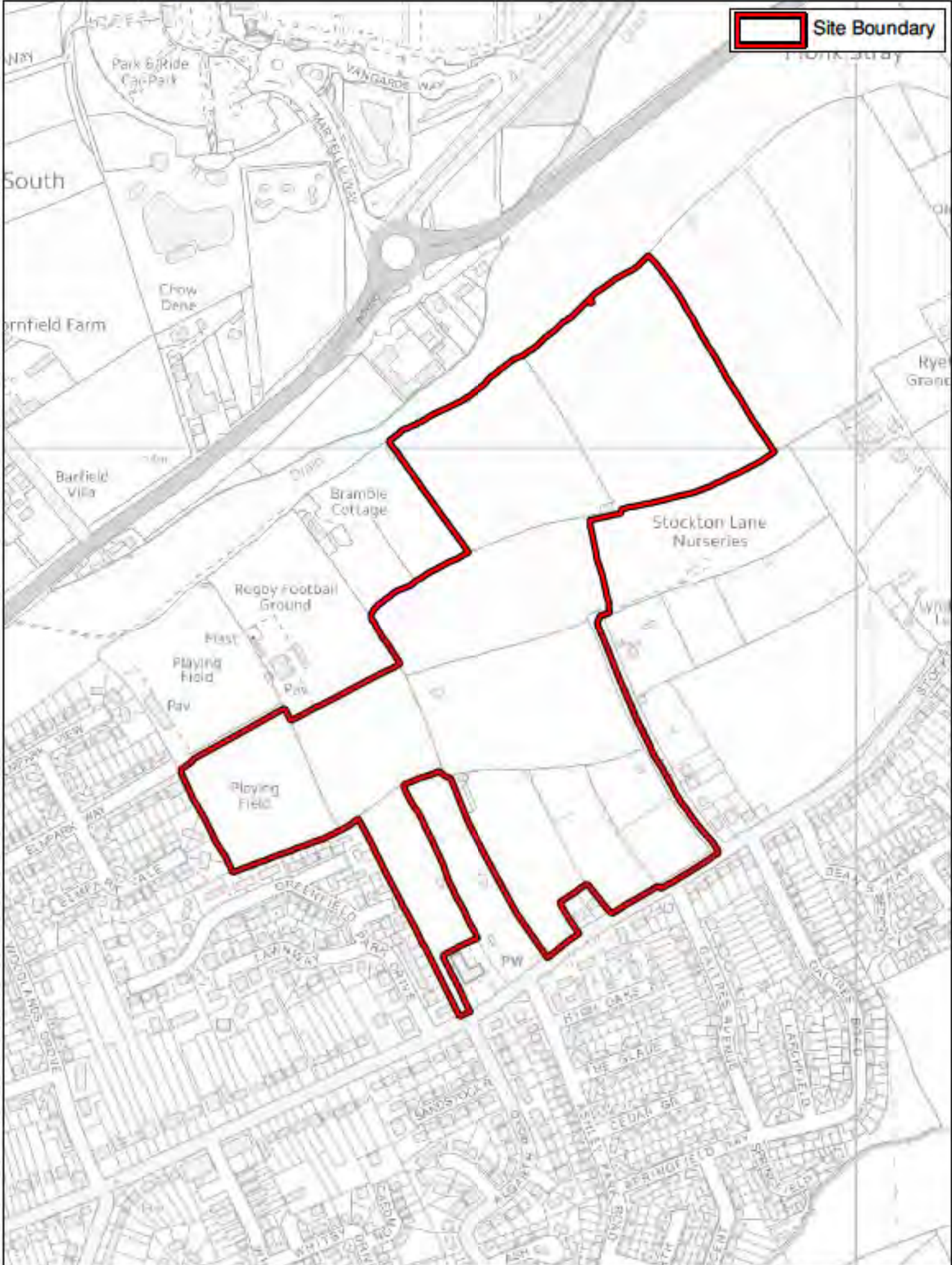


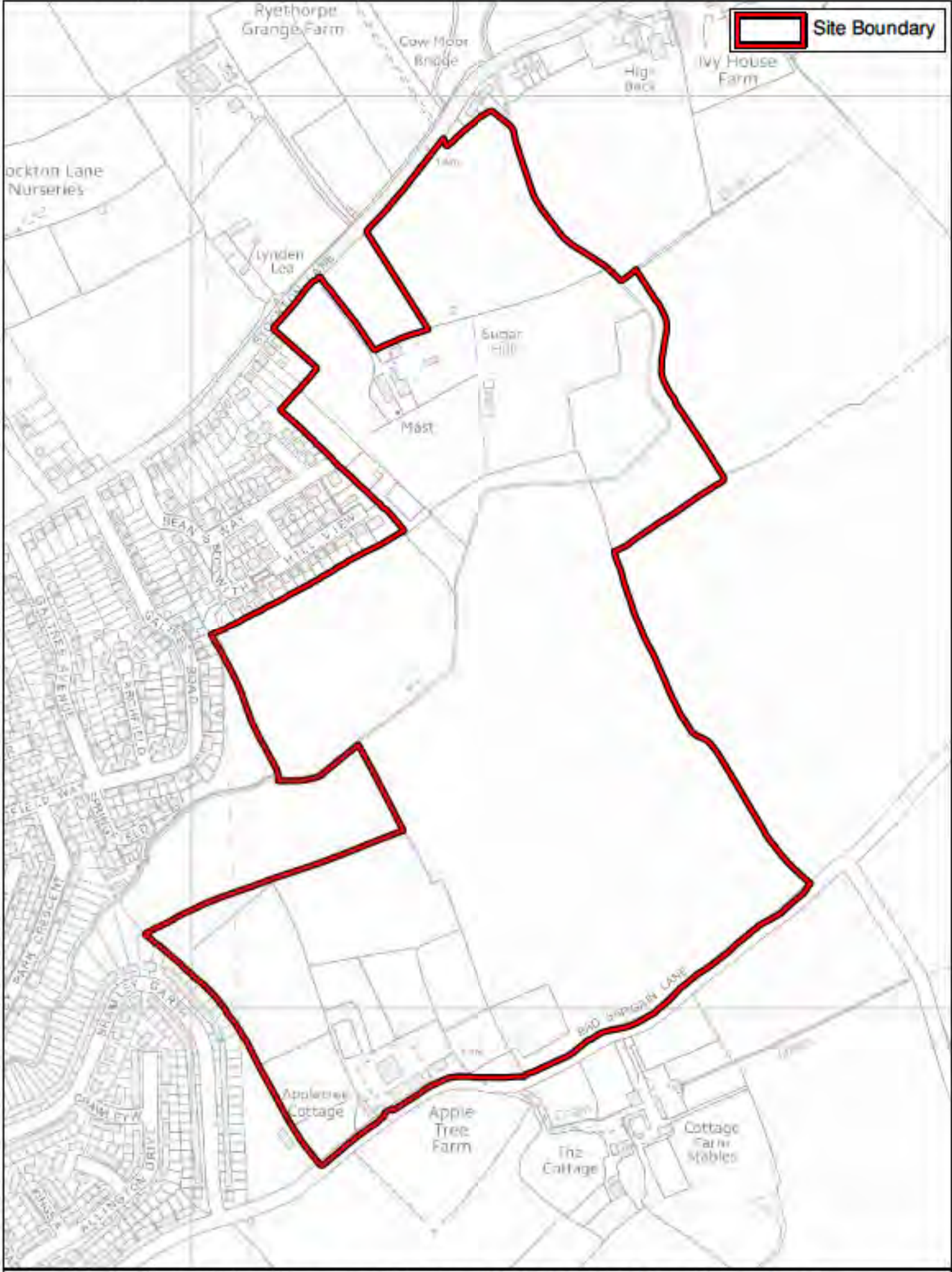
 Site Boundary





 Site Boundary

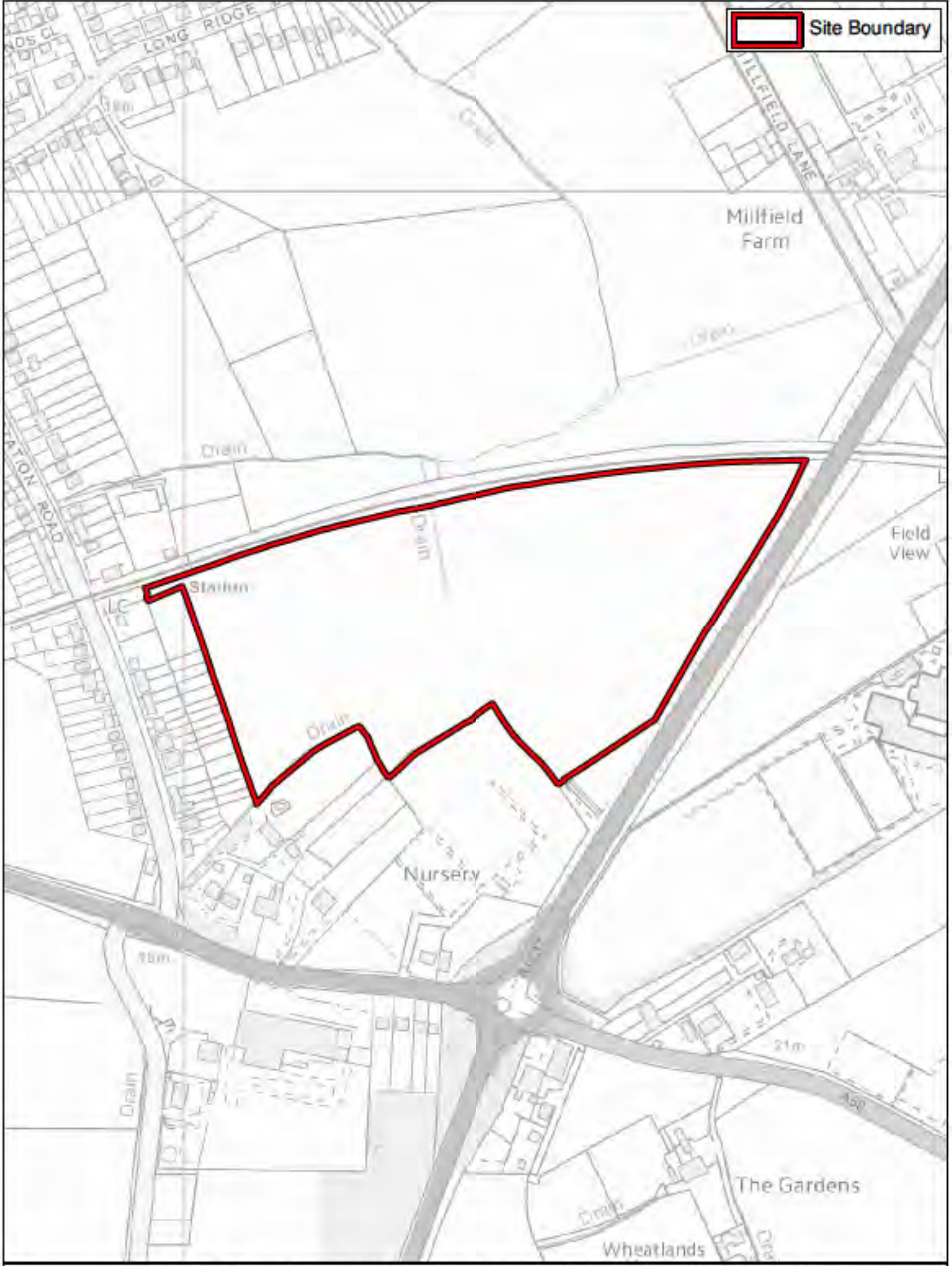








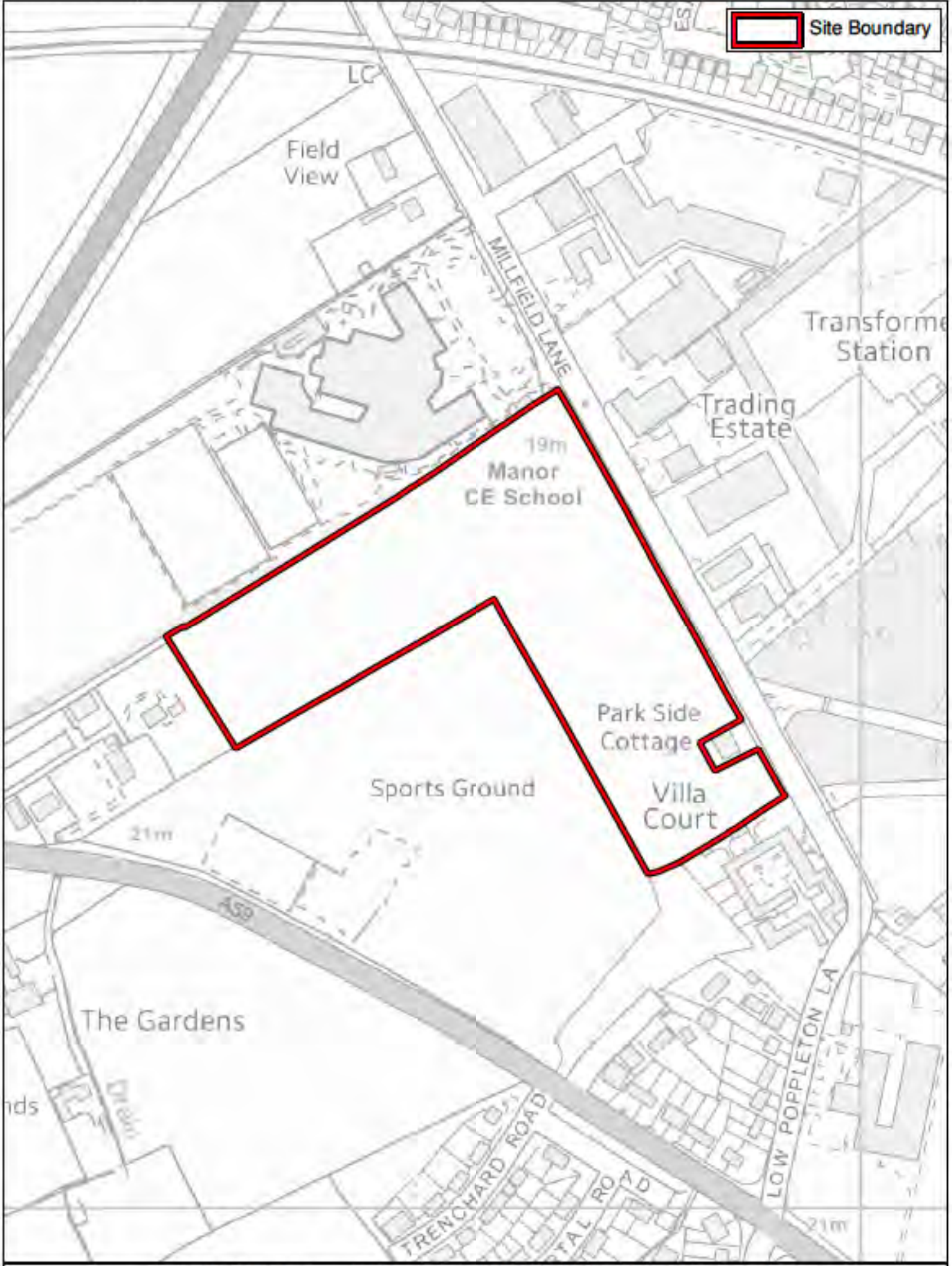
 Site Boundary




 Site Boundary



 Site Boundary




 Site Boundary



 Site Boundary






 Site Boundary








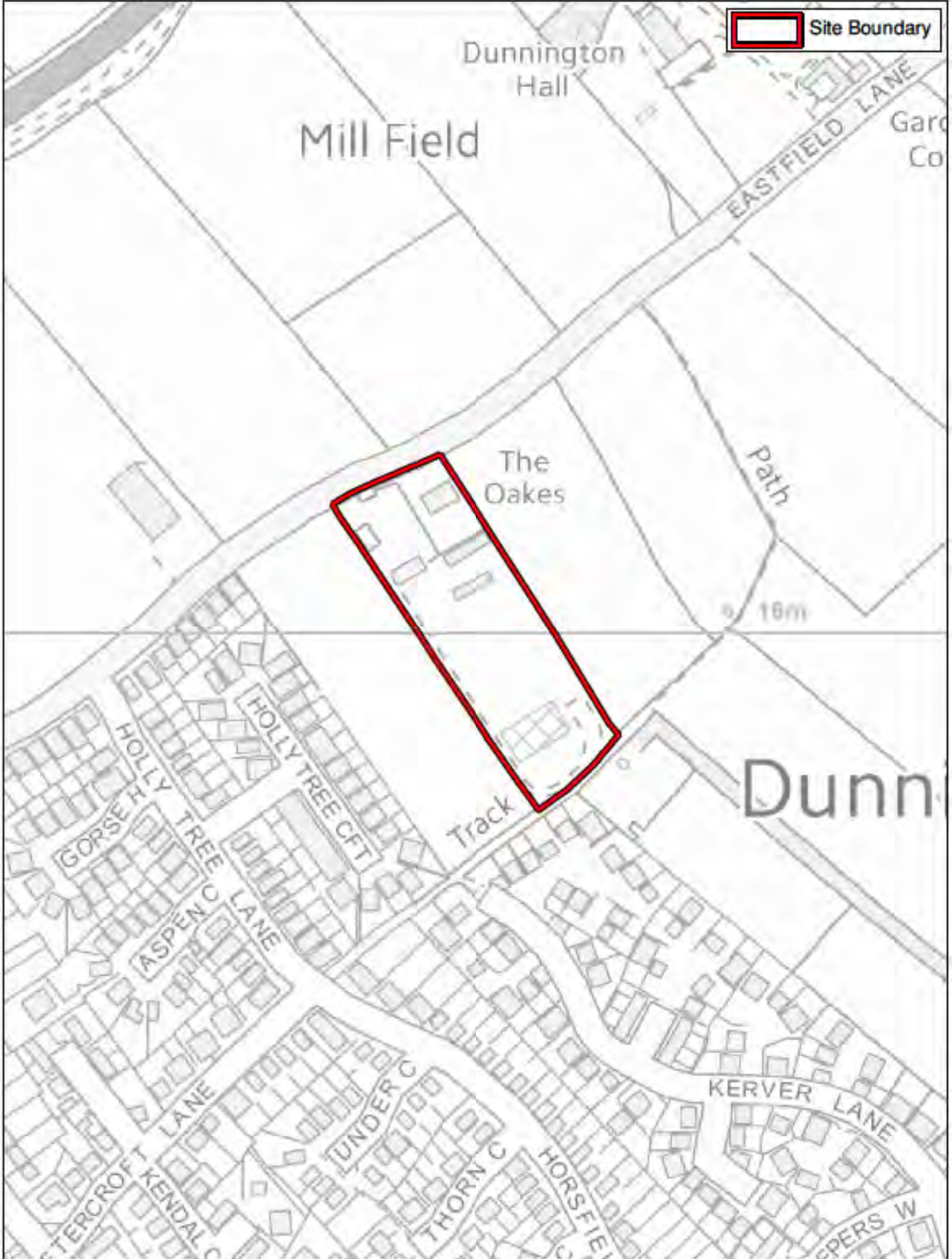
 Site Boundary




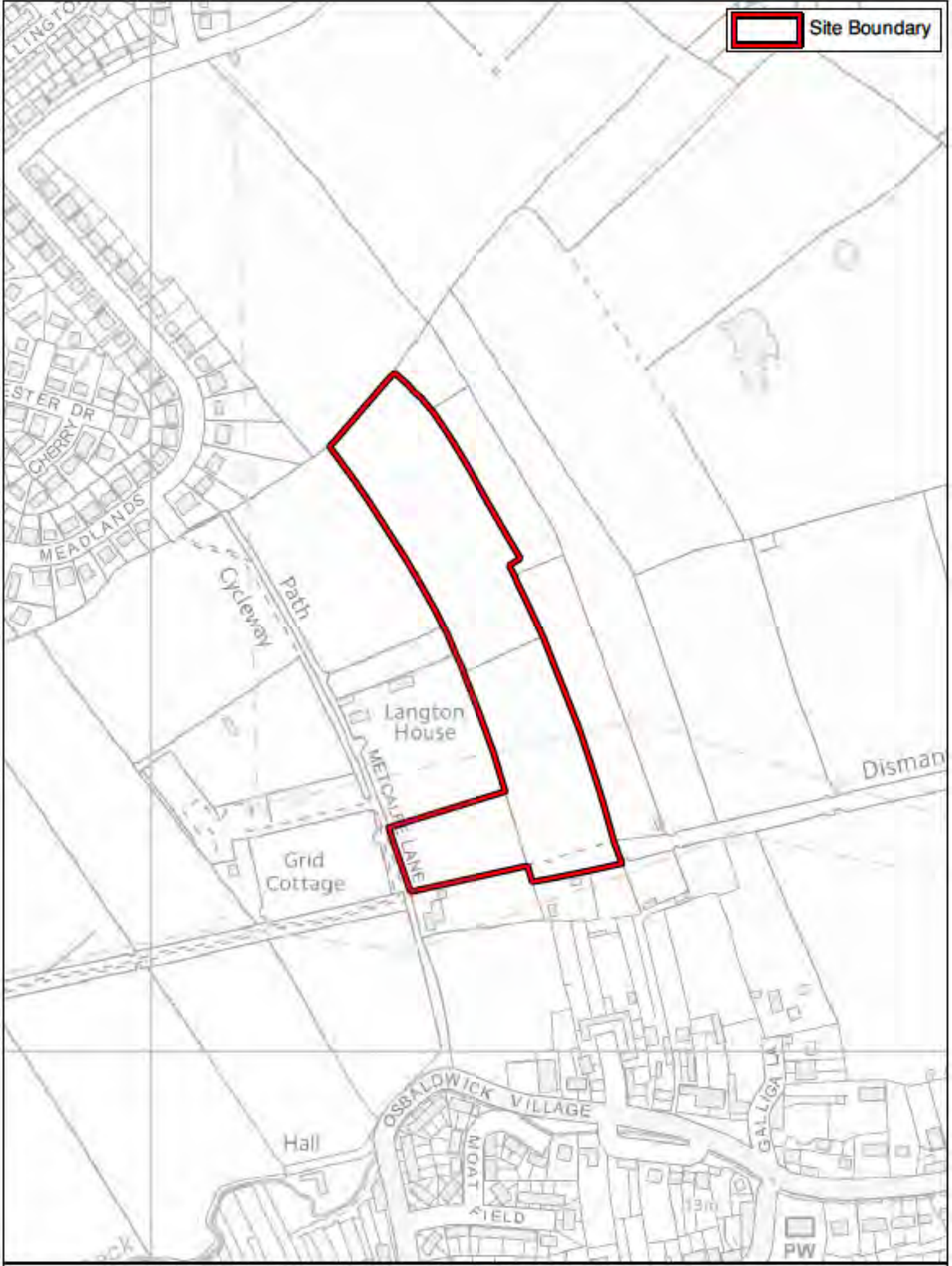
 Site Boundary




 Site Boundary




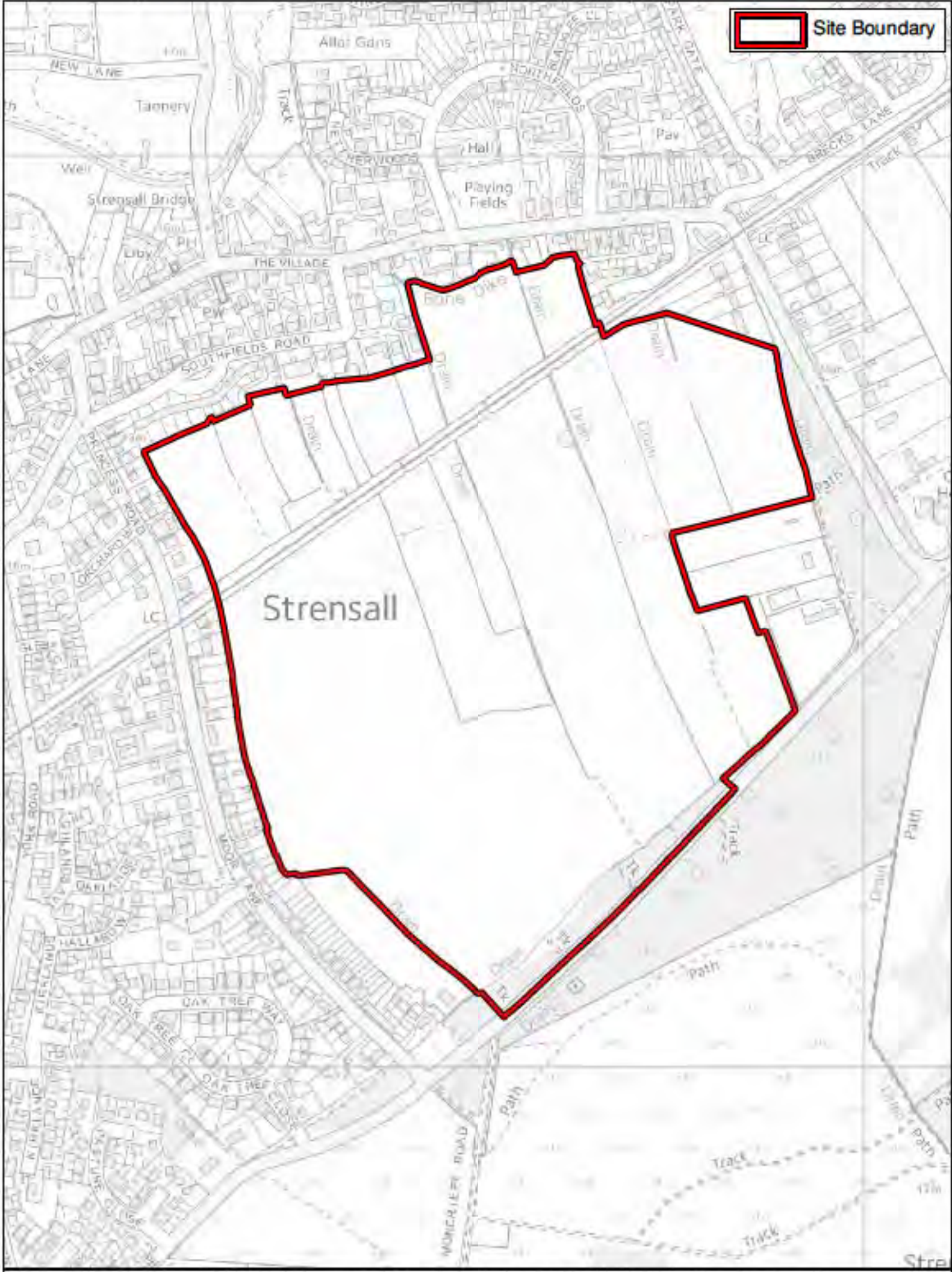
 Site Boundary



 Site Boundary

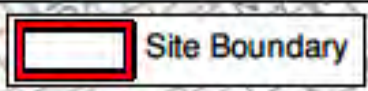


 Site Boundary




 Site Boundary

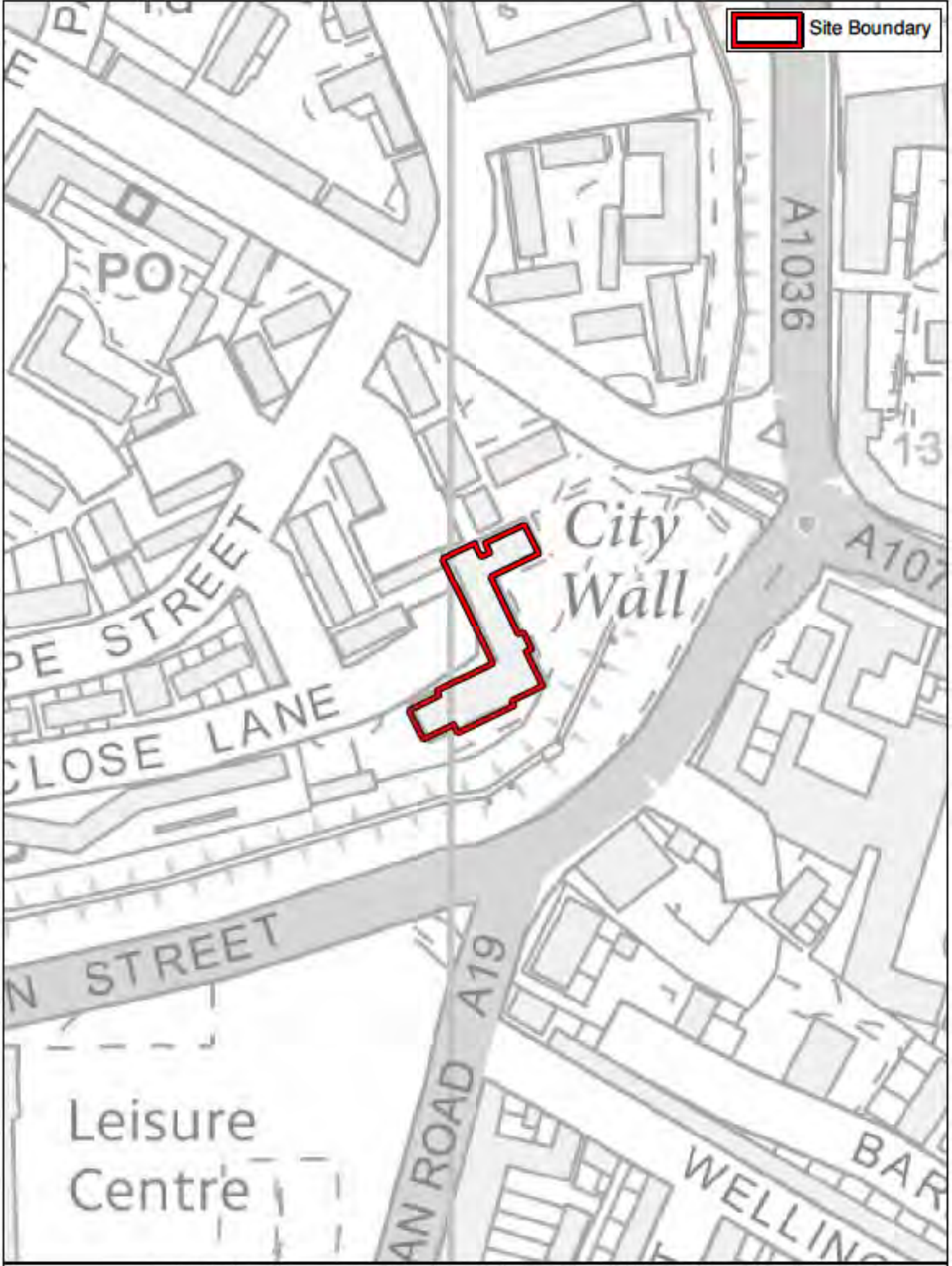


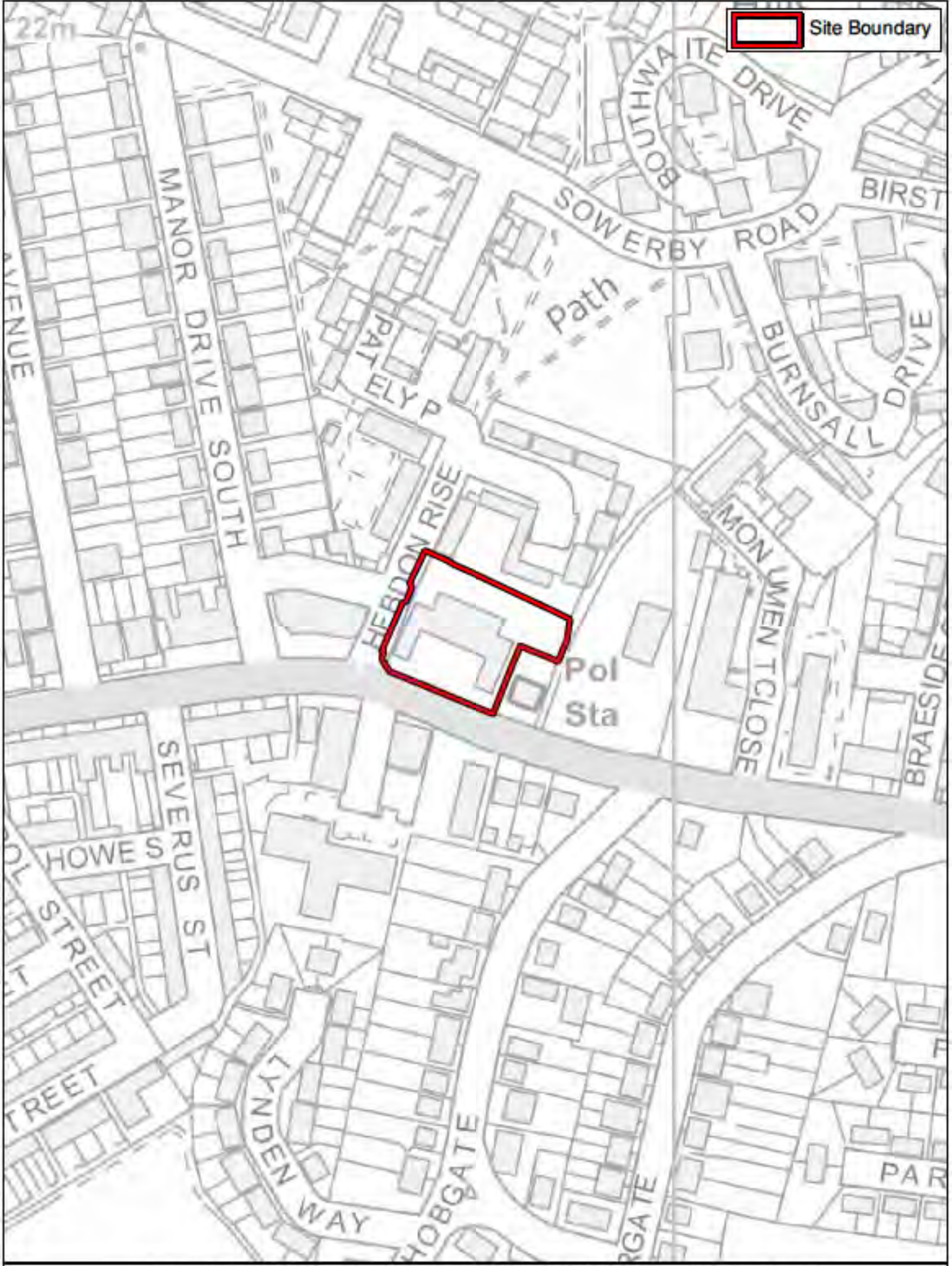
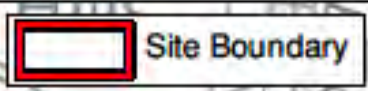





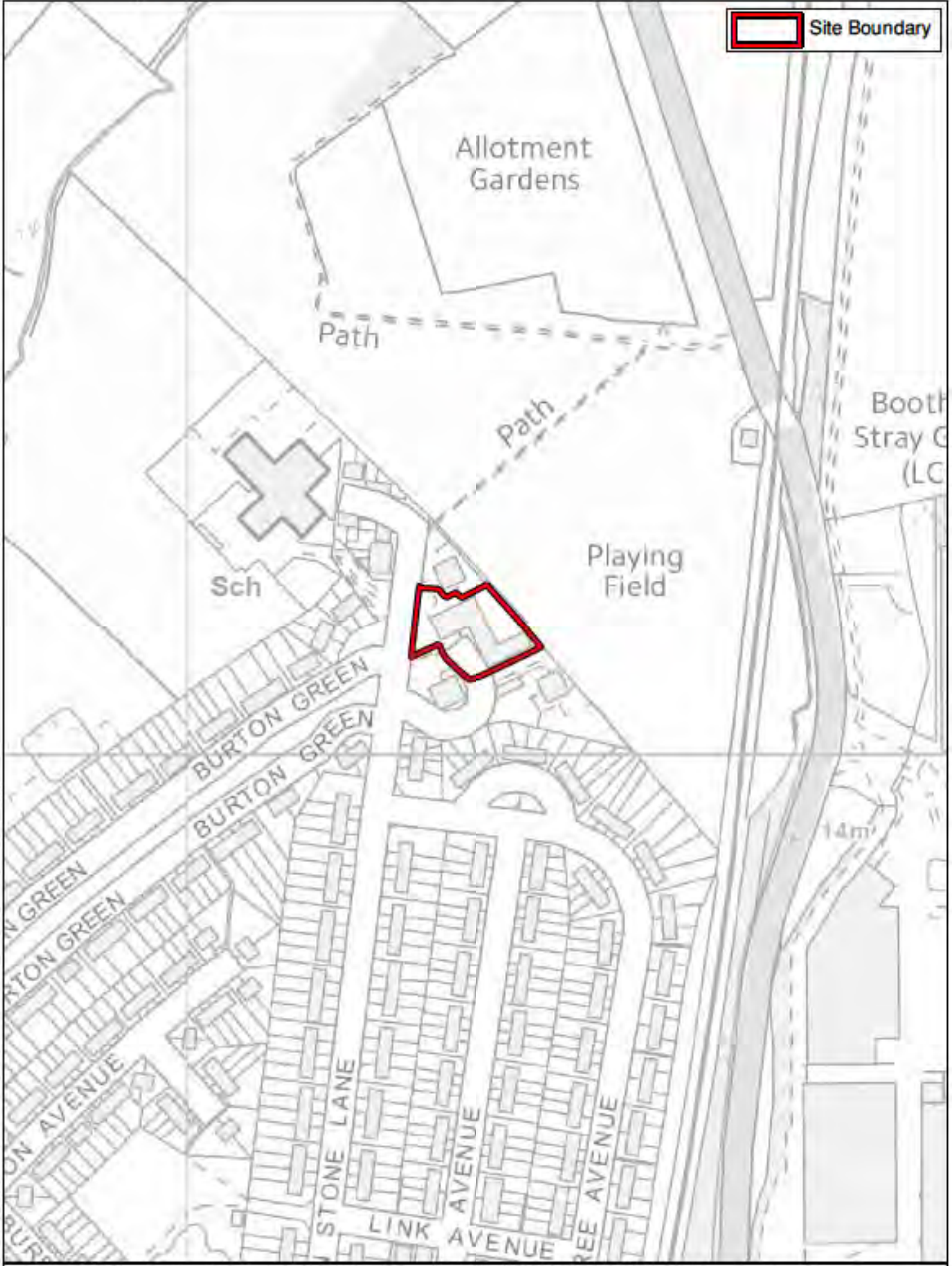


 Site Boundary

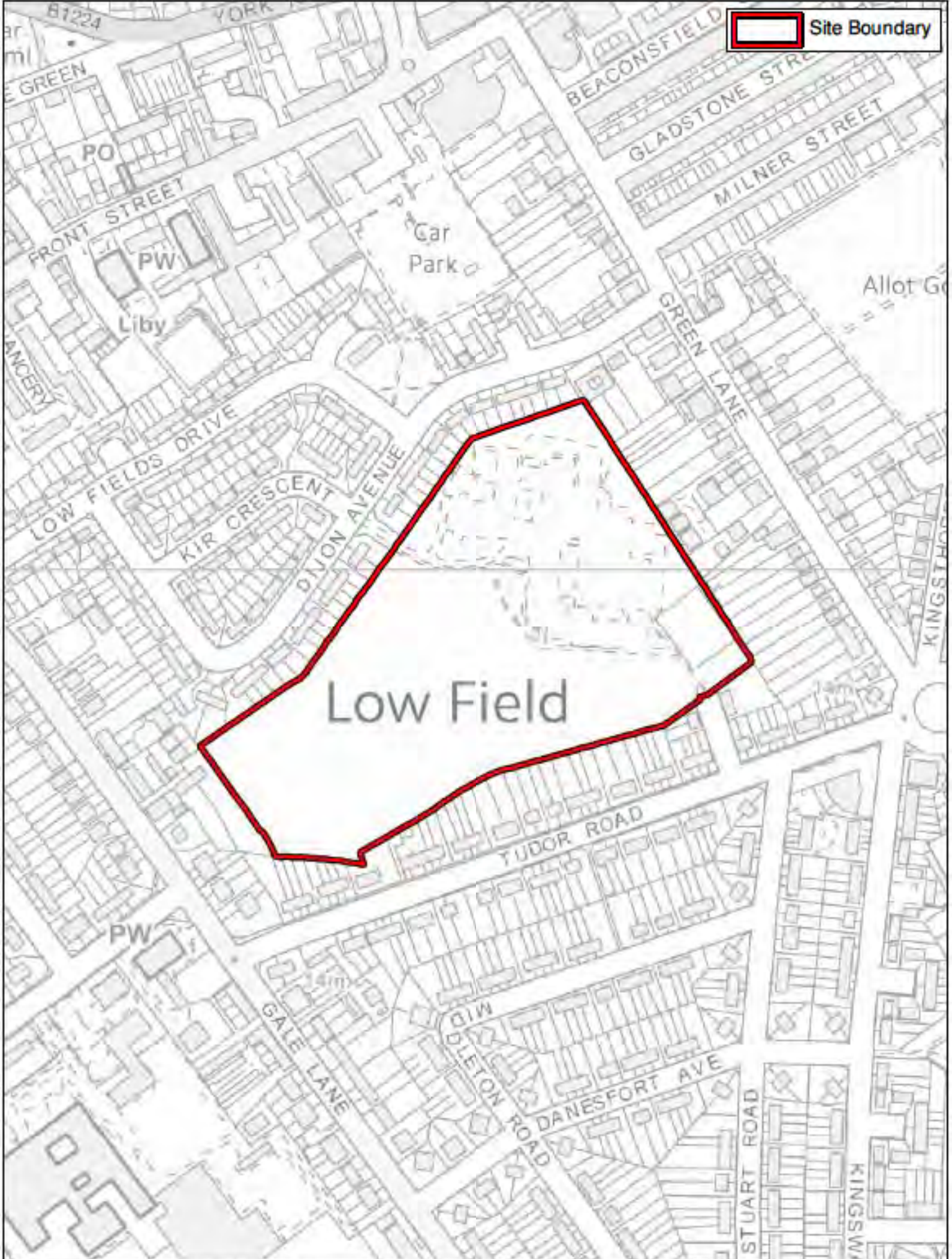




 Site Boundary

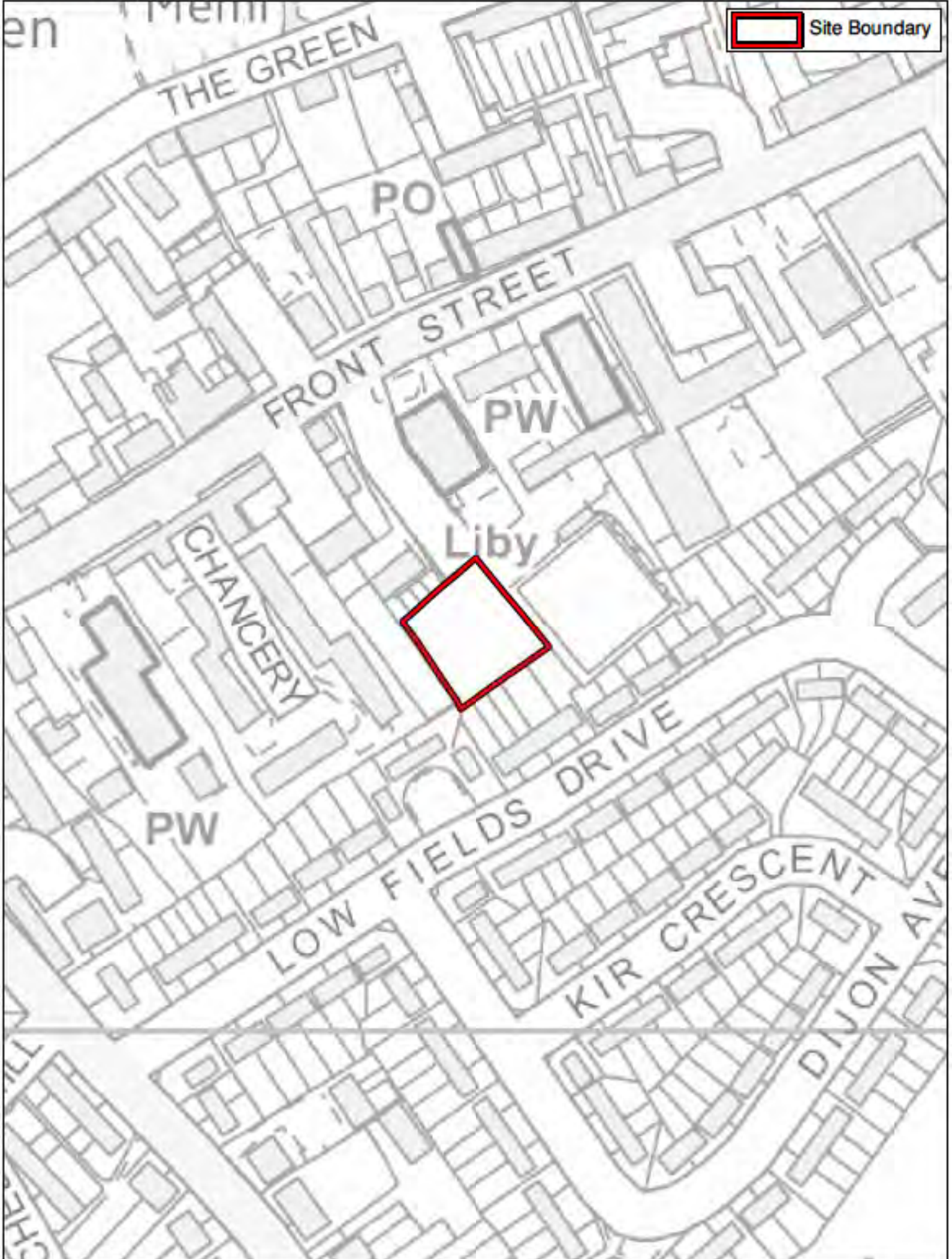







 Site Boundary


Low Field

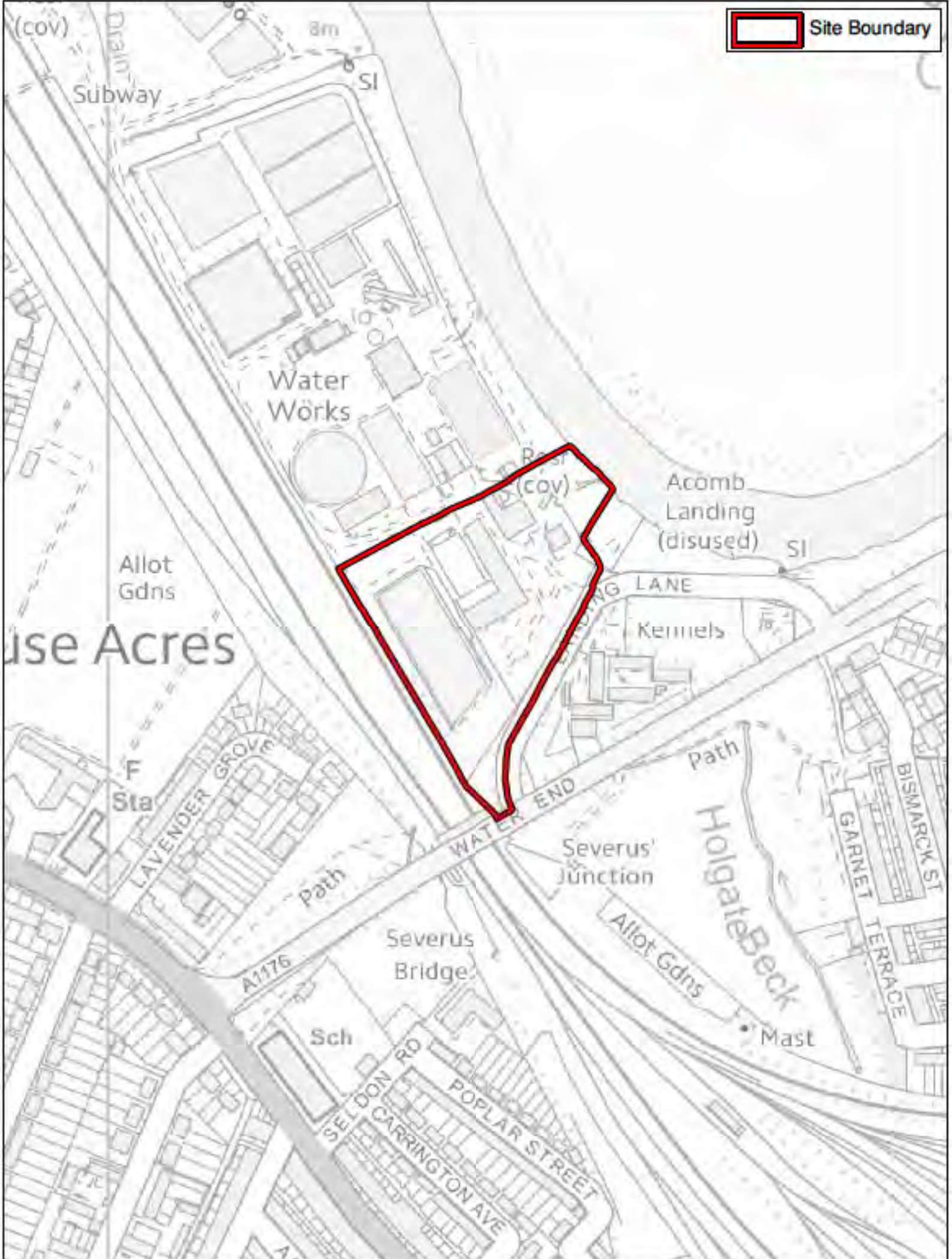


 Site Boundary






 Site Boundary

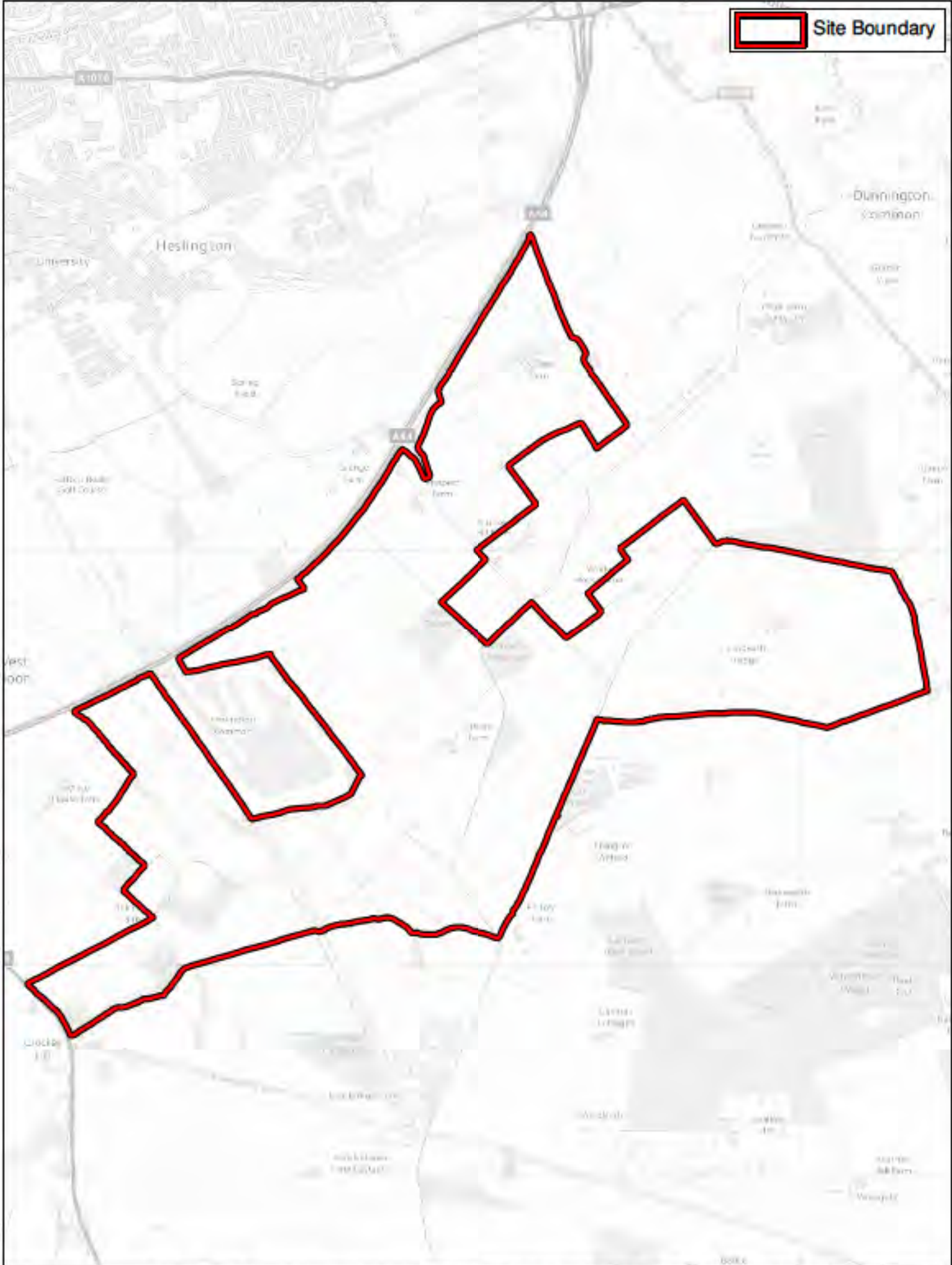





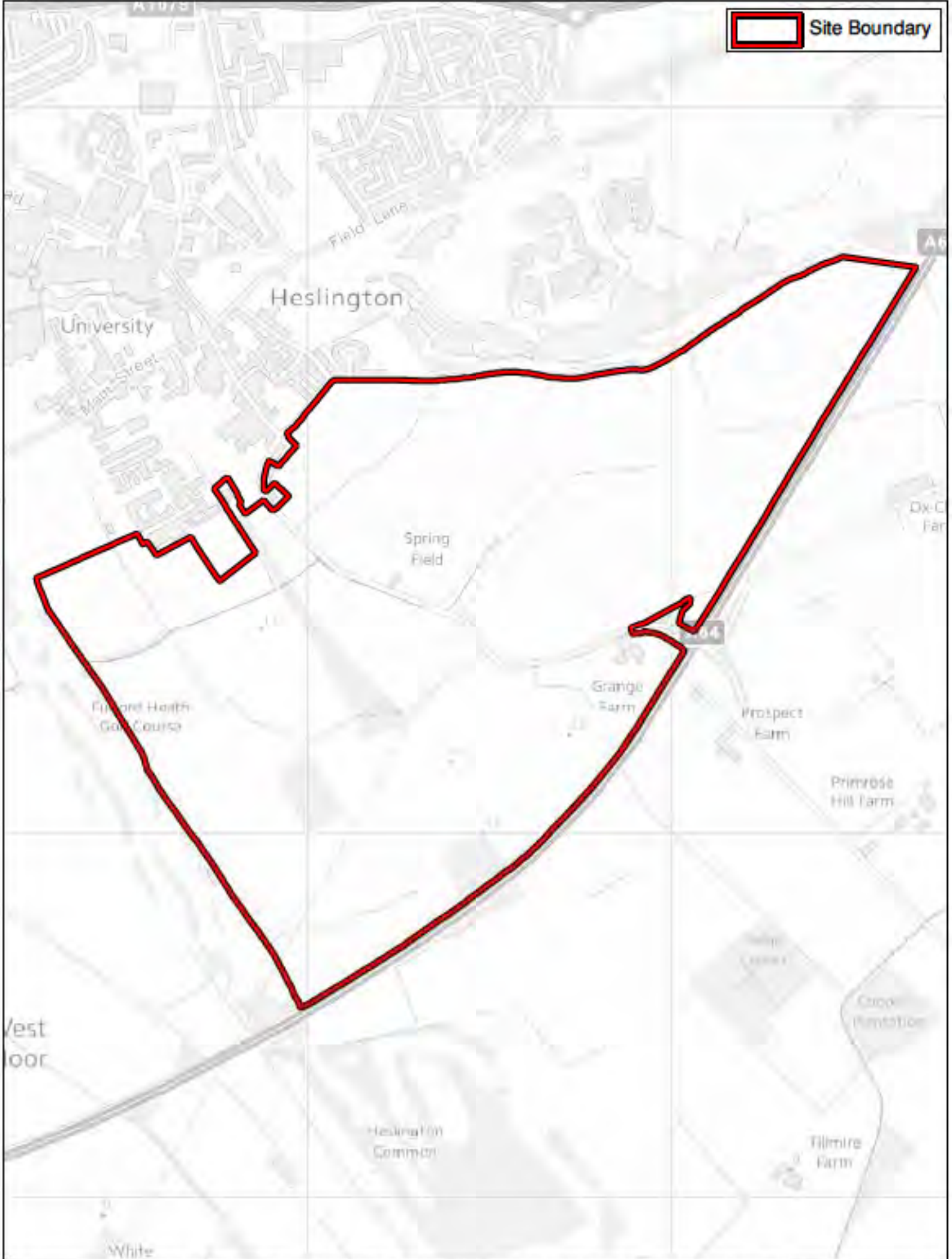
 Site Boundary



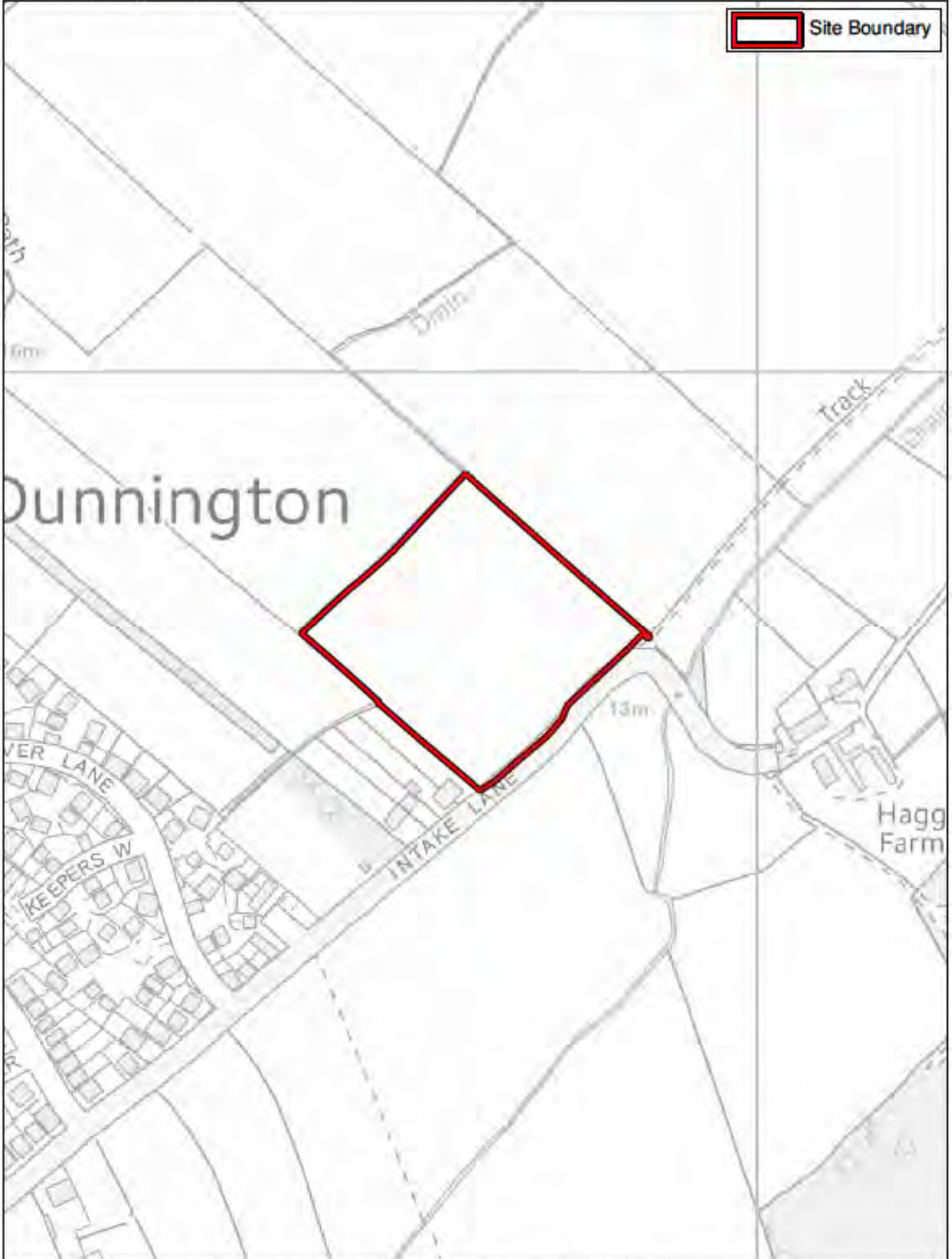

 Site Boundary




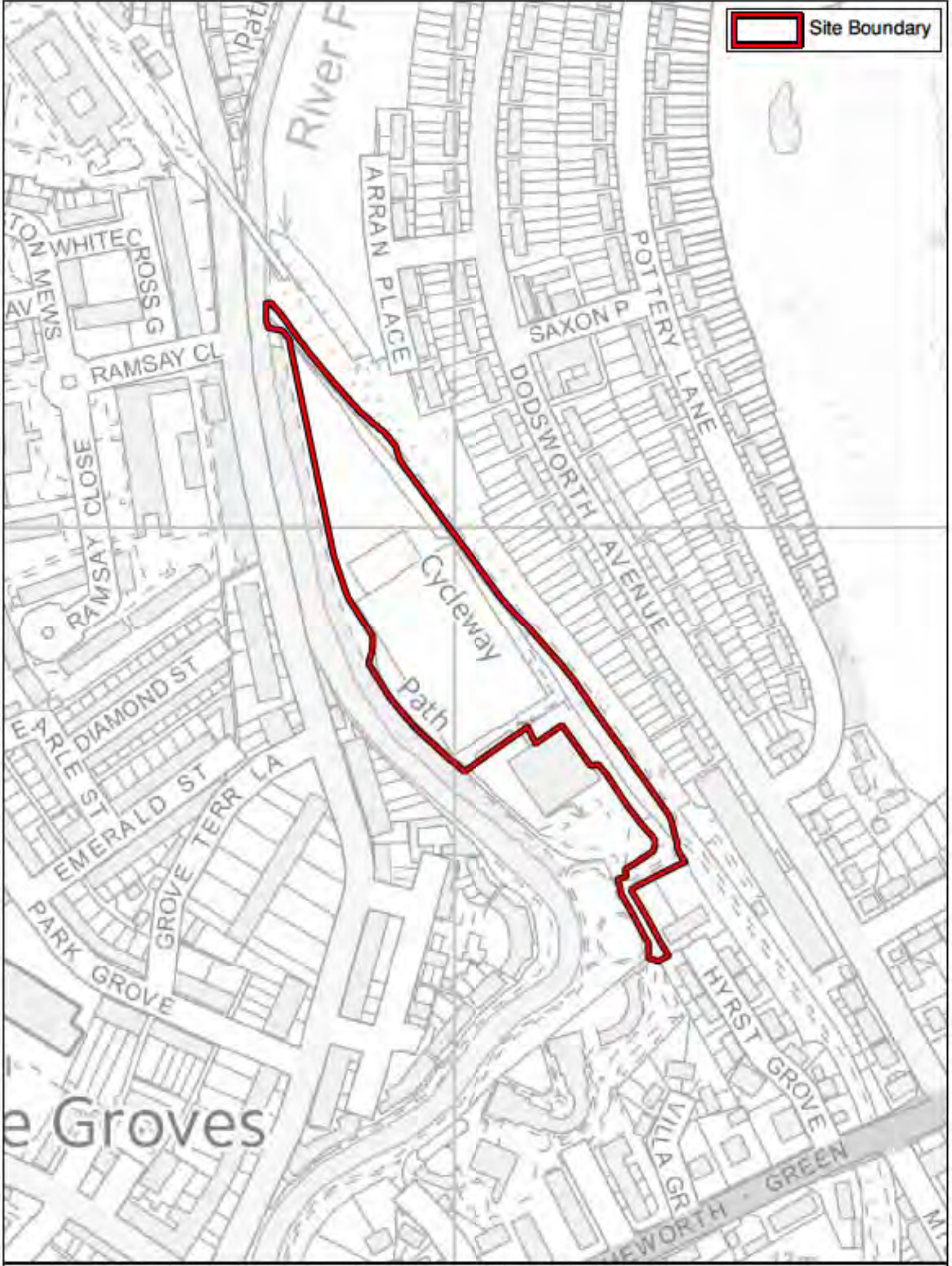
 Site Boundary





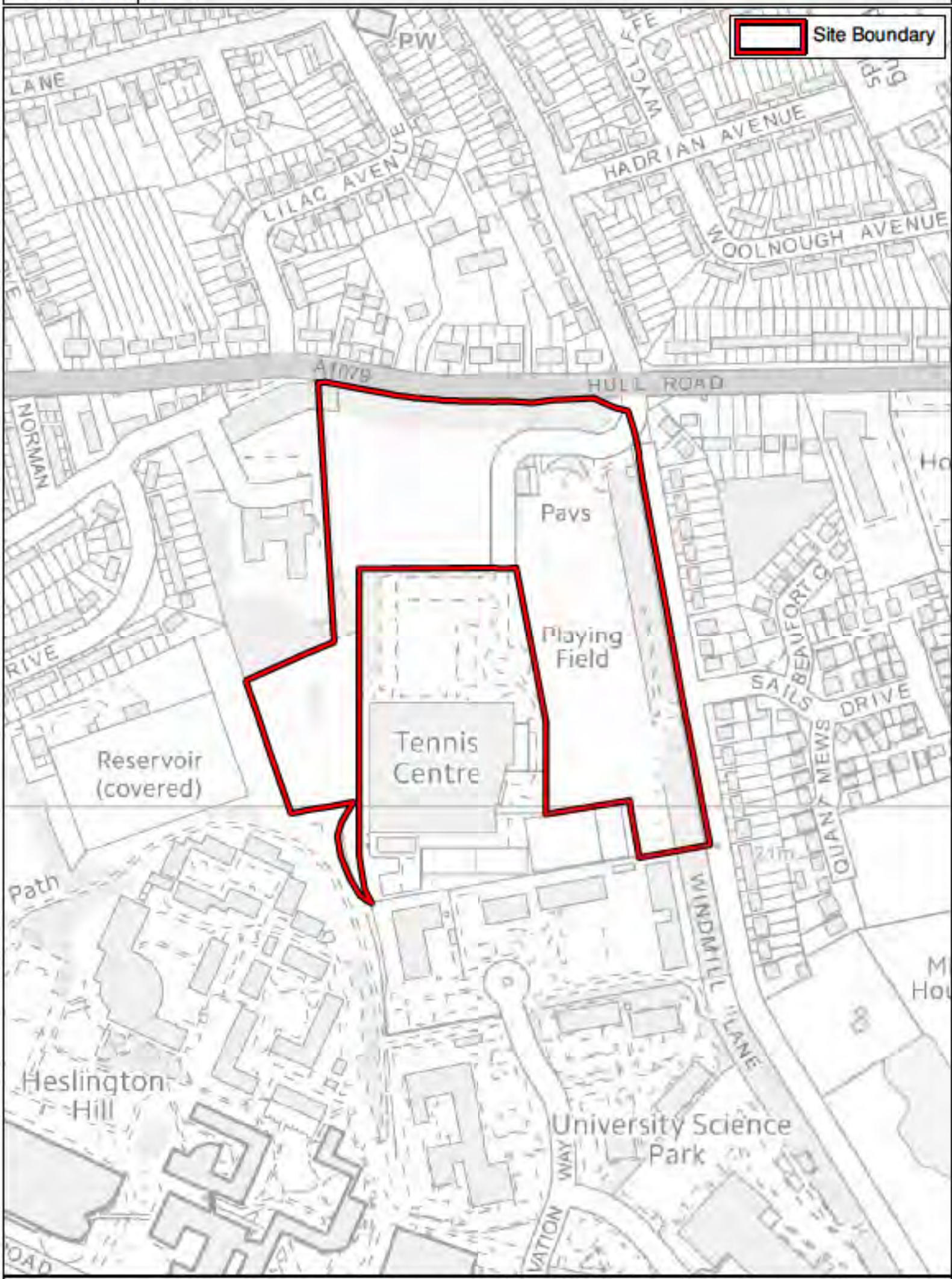


 Site Boundary




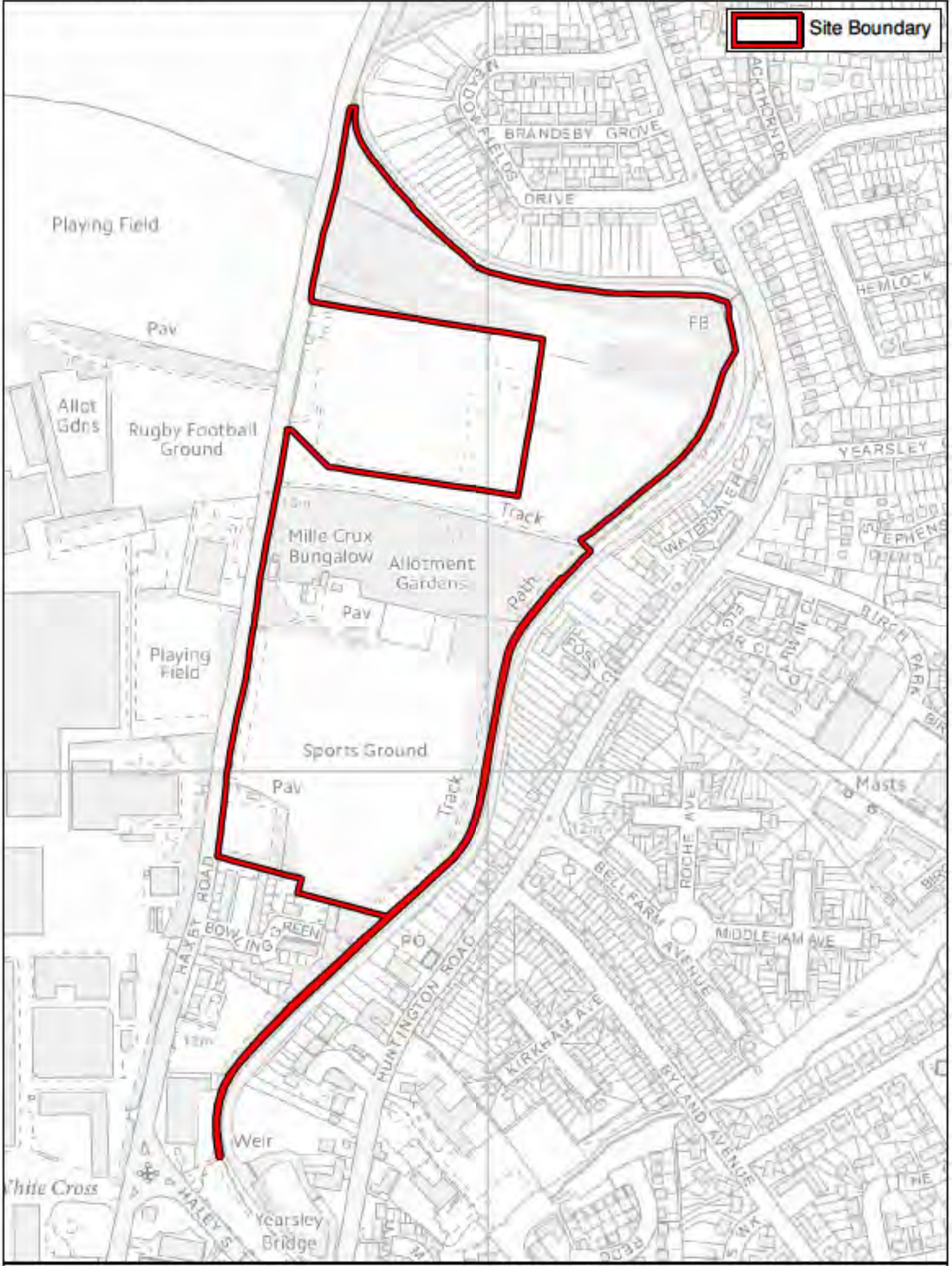


 Site Boundary

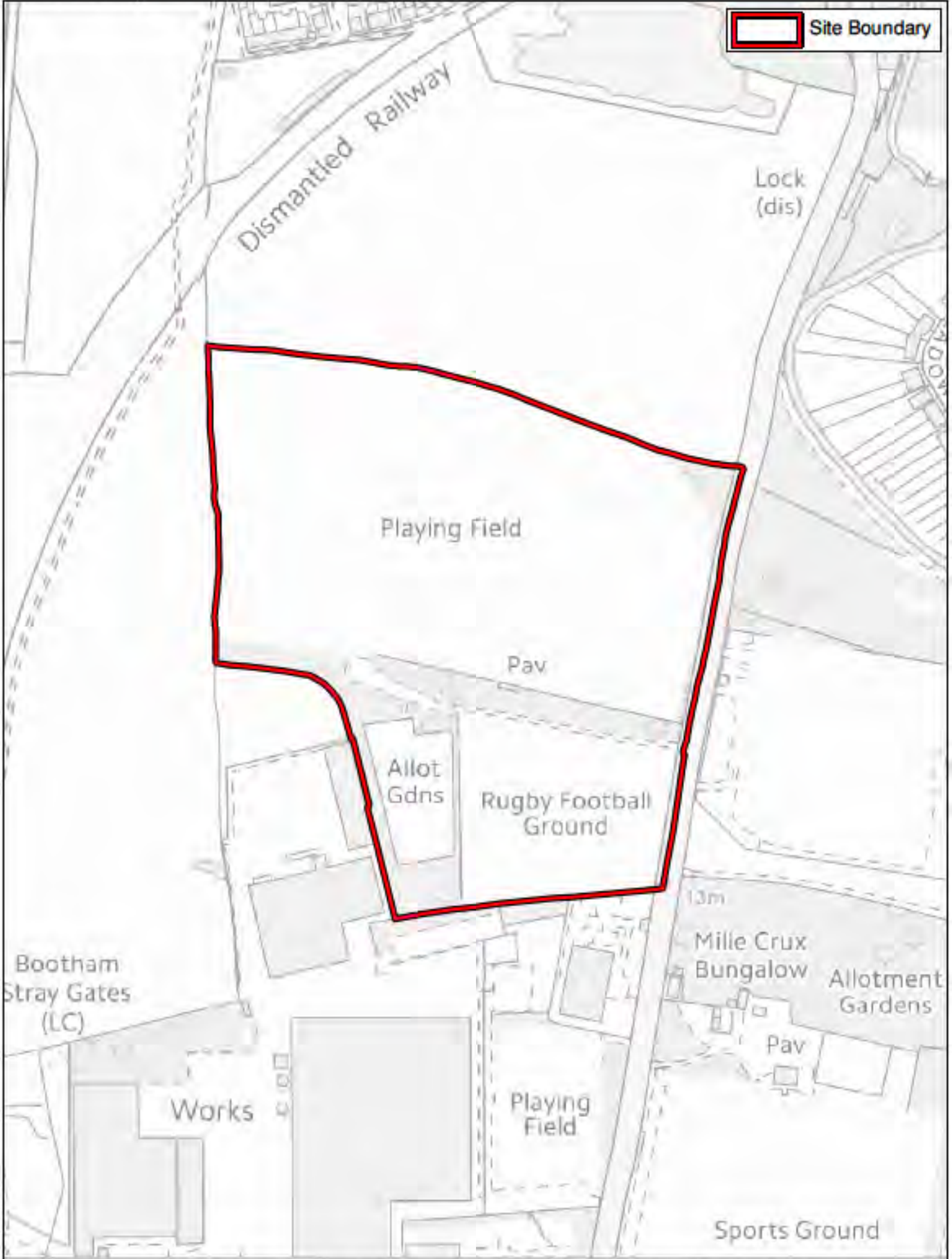


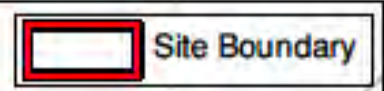


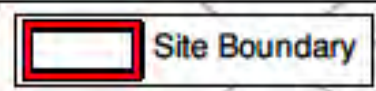
 Site Boundary




 Site Boundary







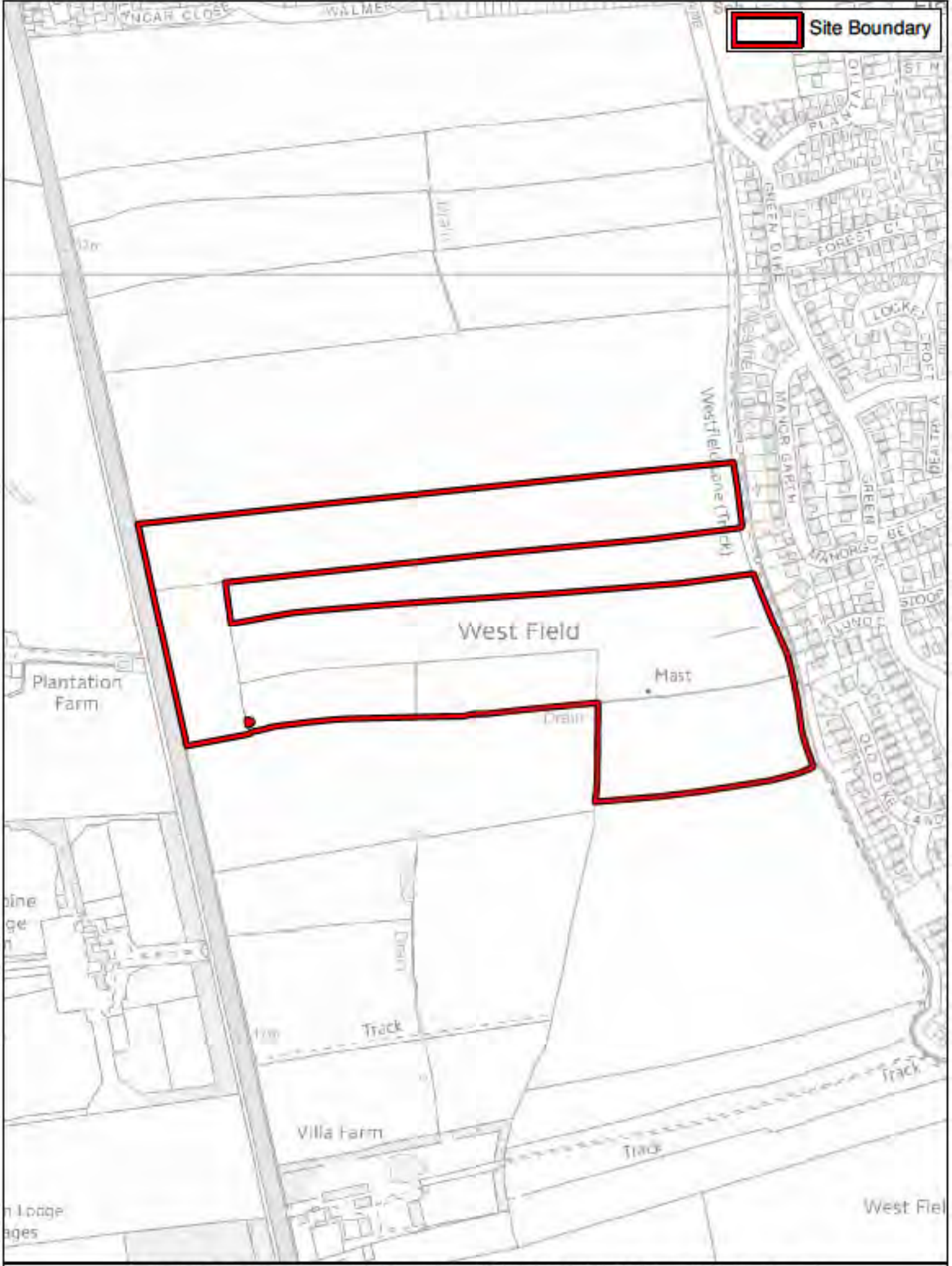


 Site Boundary

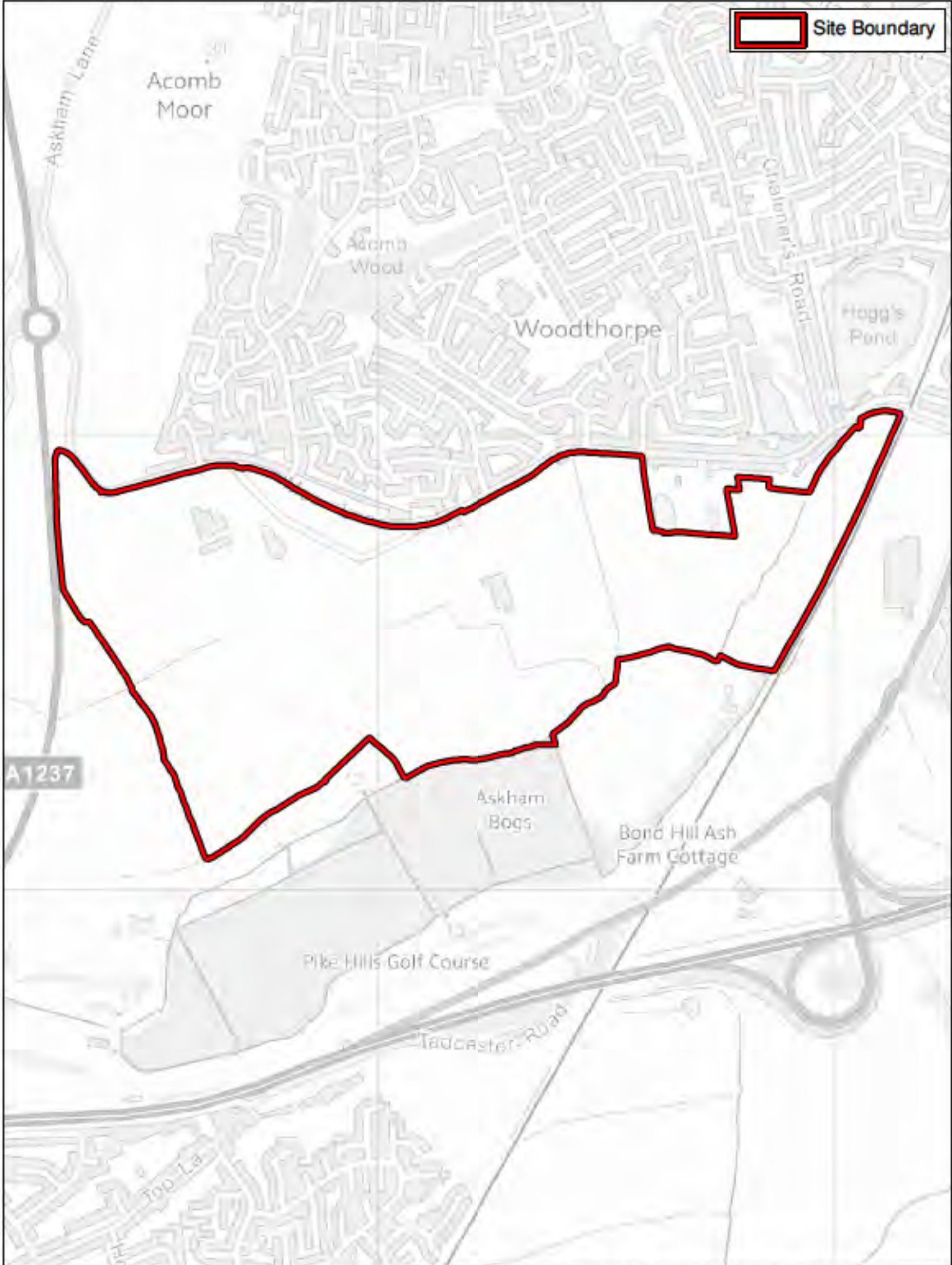


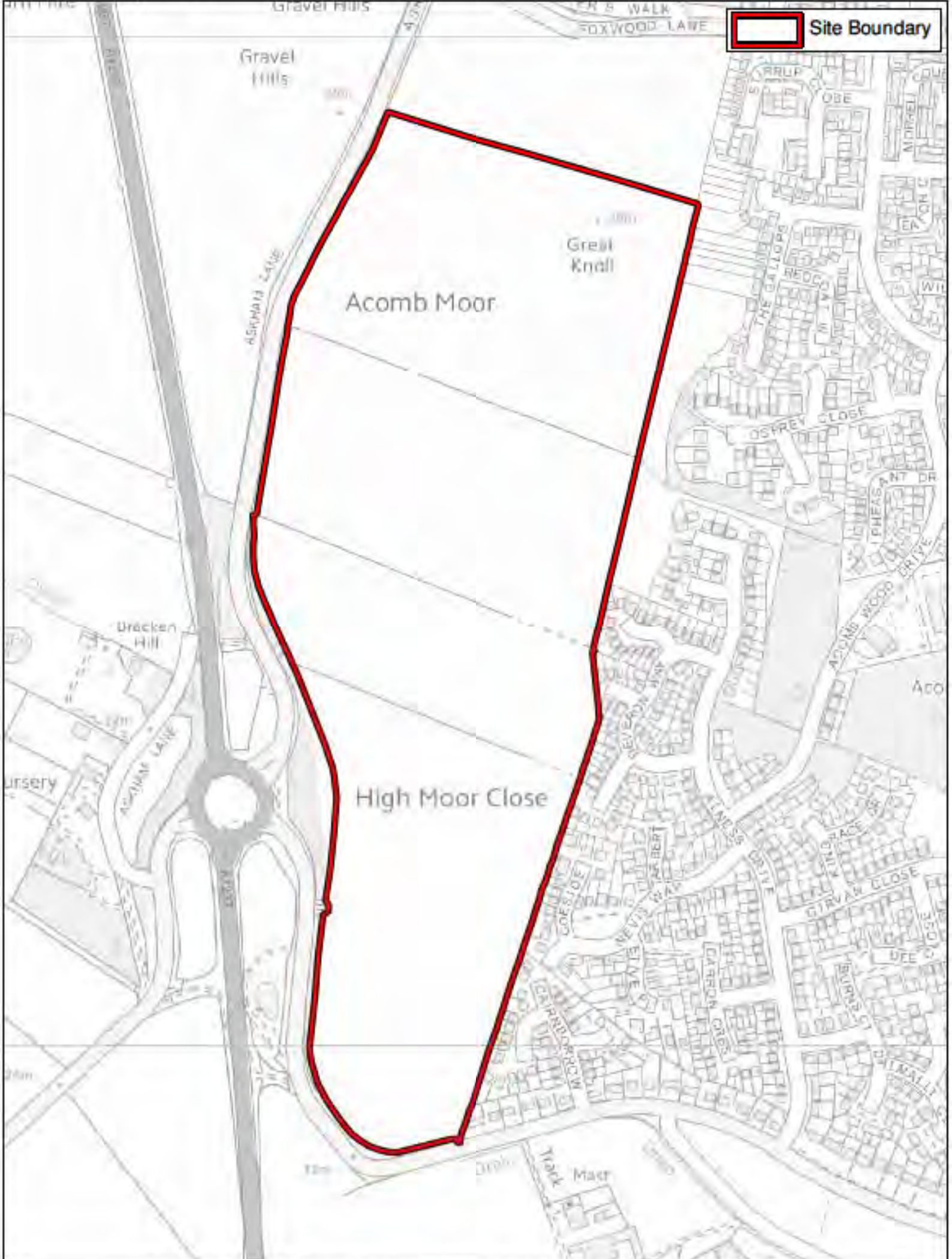


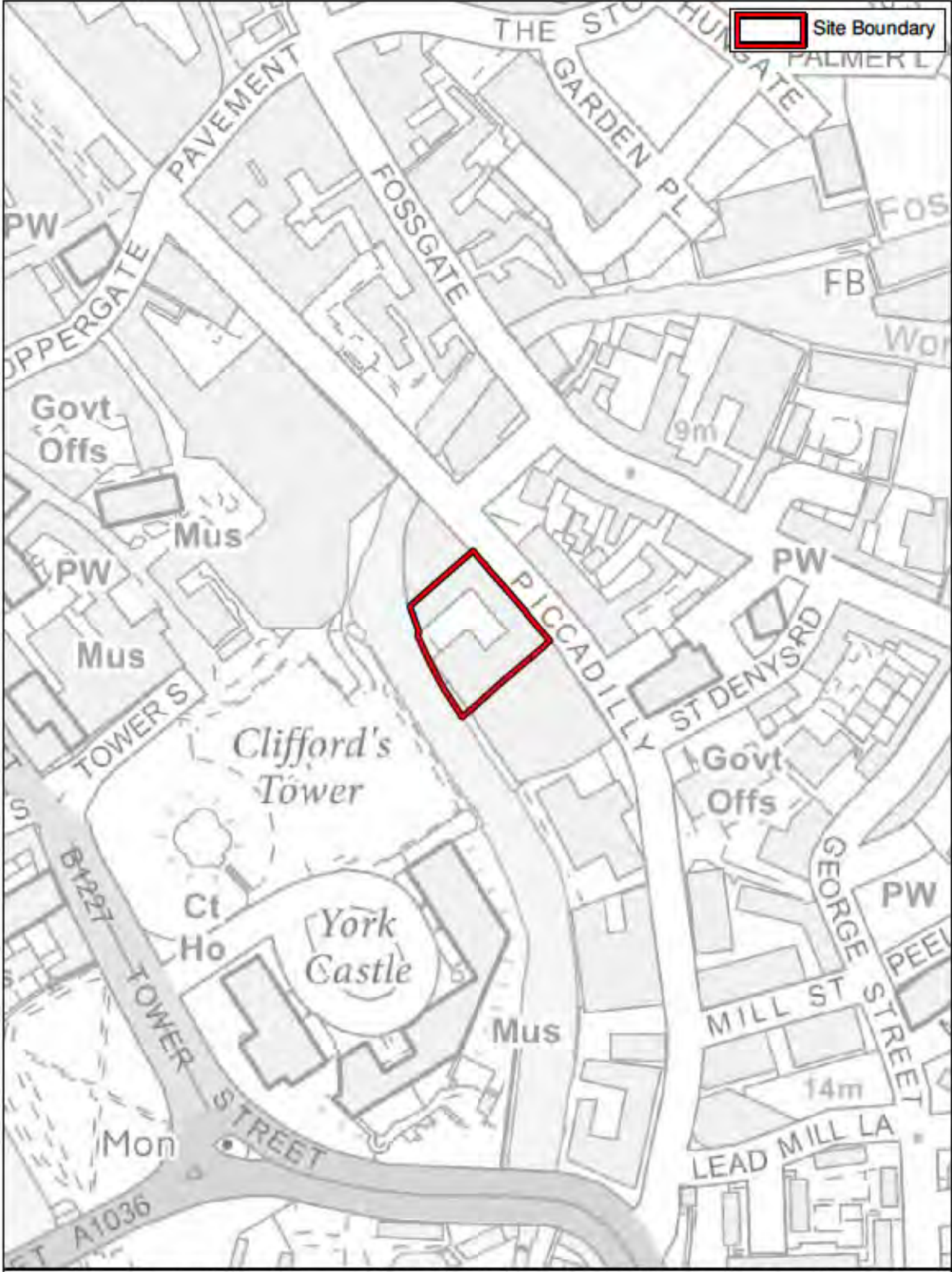




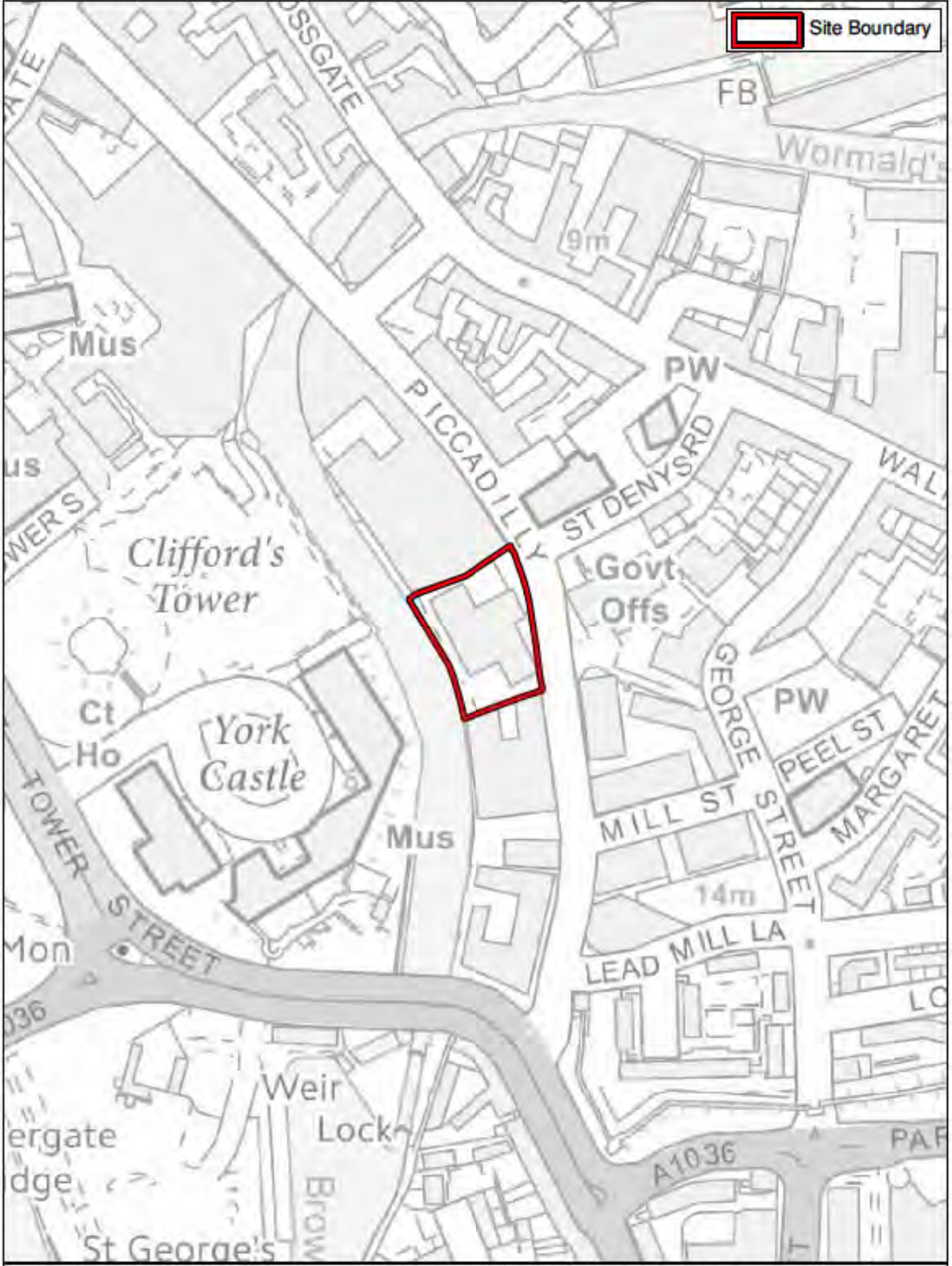
 Site Boundary



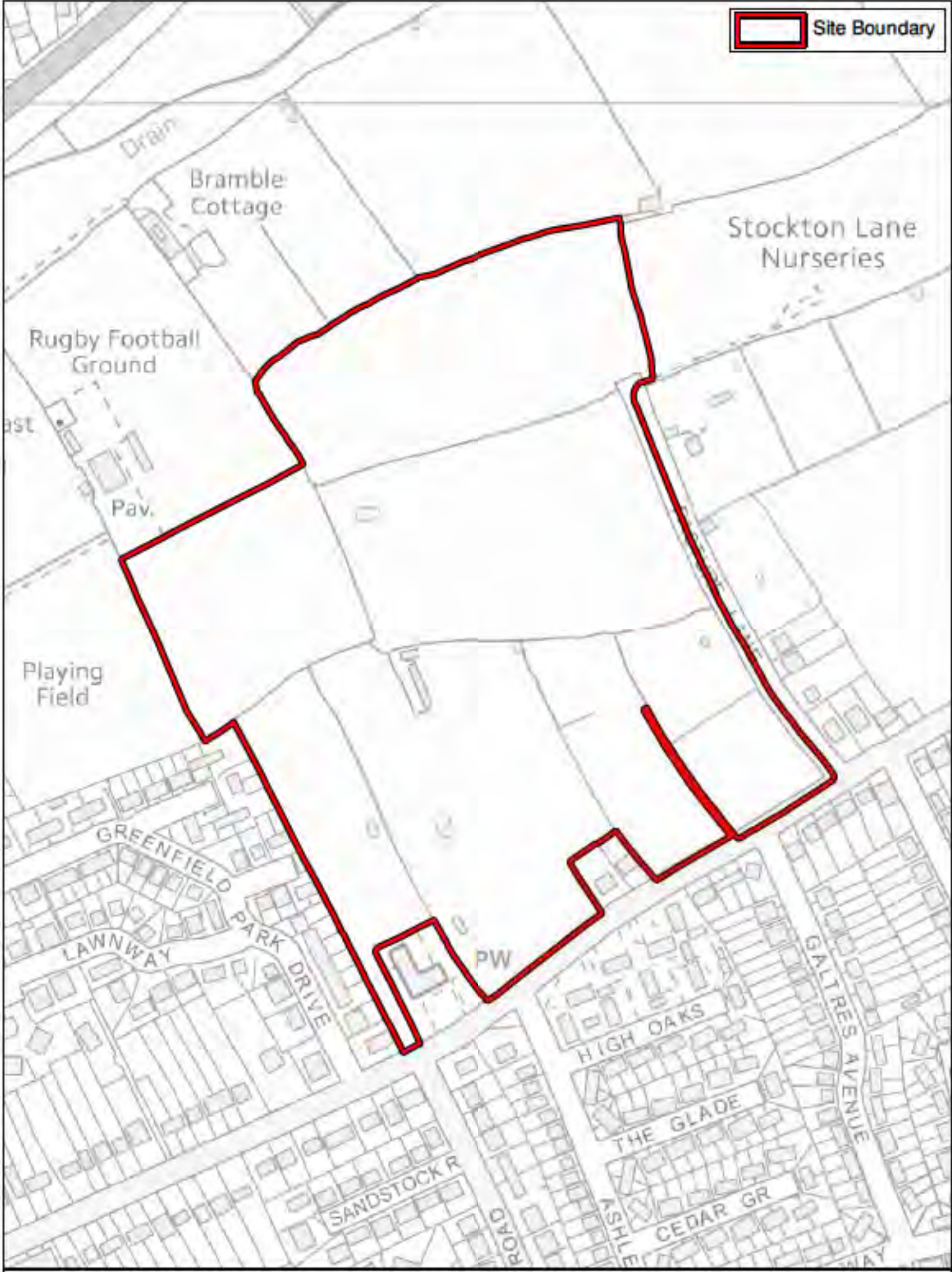
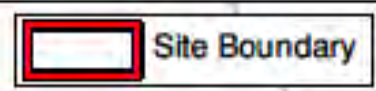





 Site Boundary











 Site Boundary




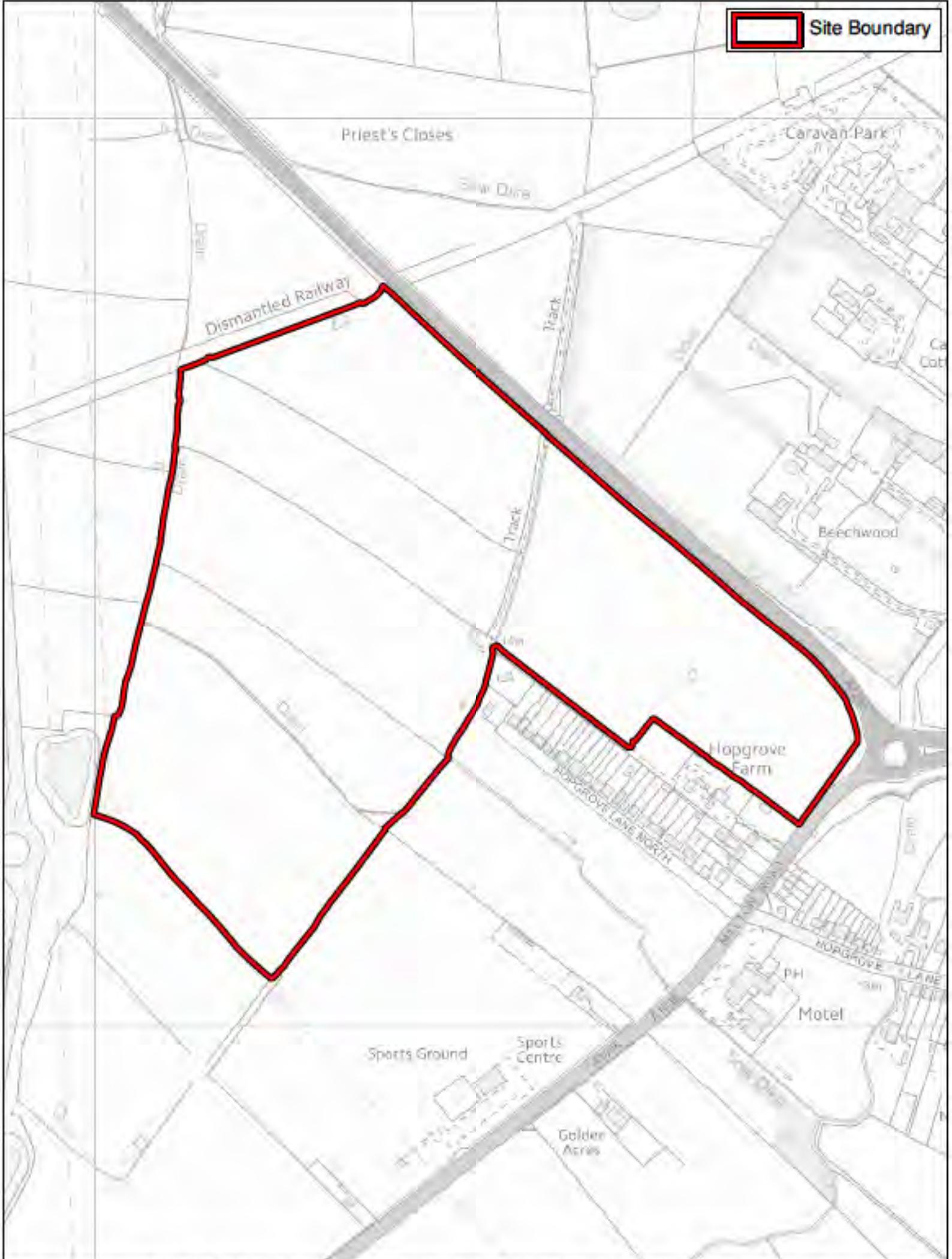
 Site Boundary



 Site Boundary




 Site Boundary



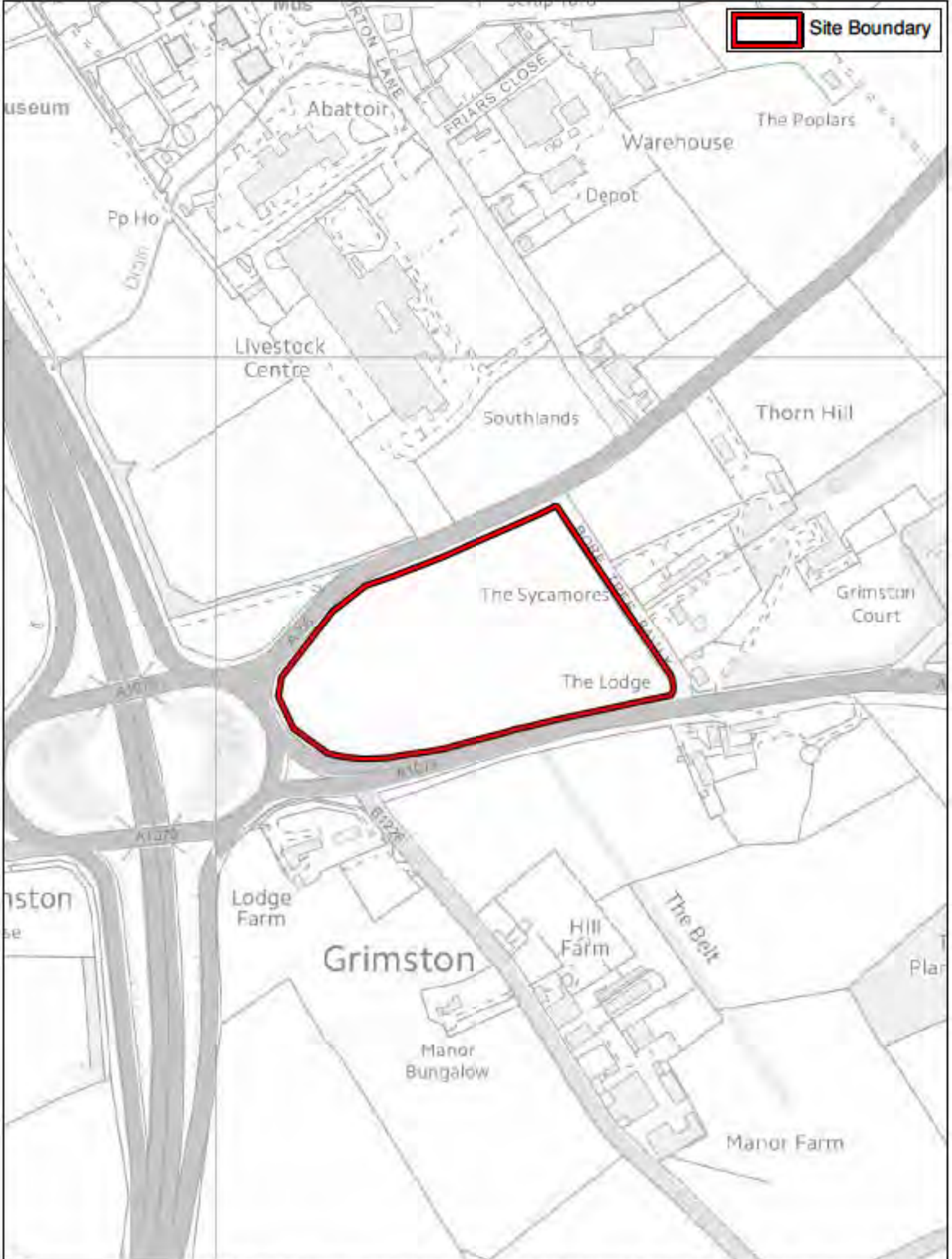


 Site Boundary

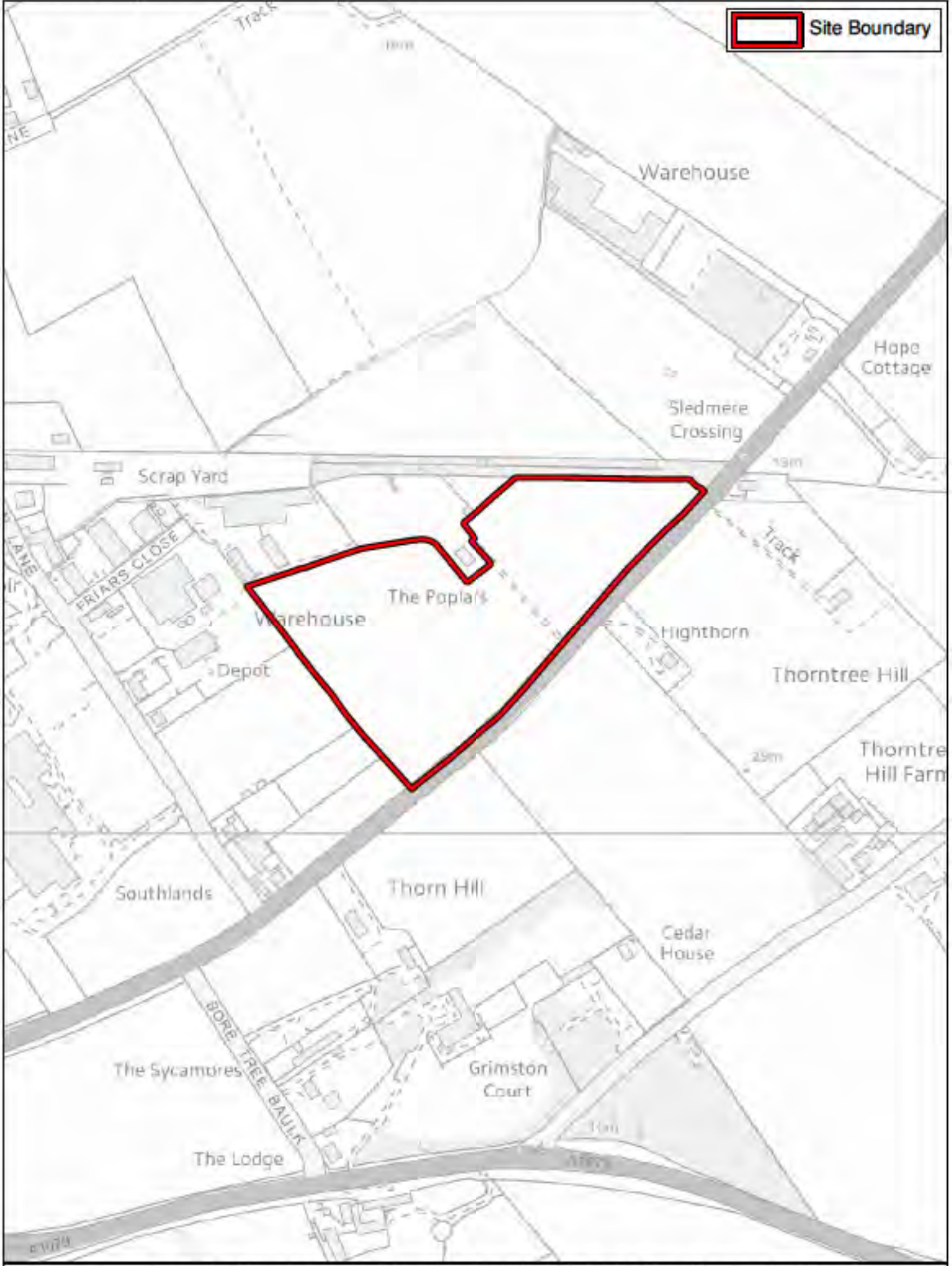
 Site Boundary




 Site Boundary

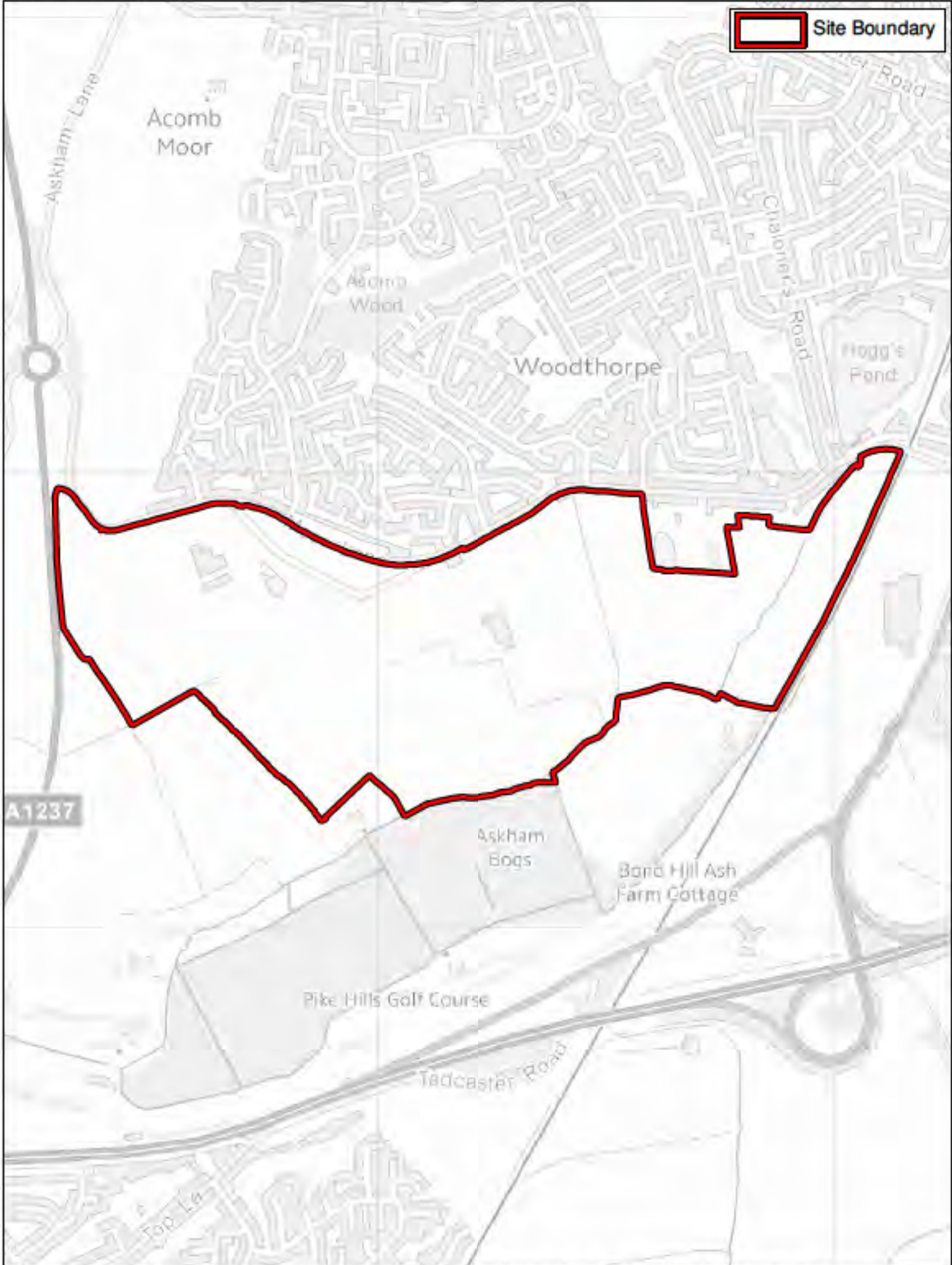



 Site Boundary

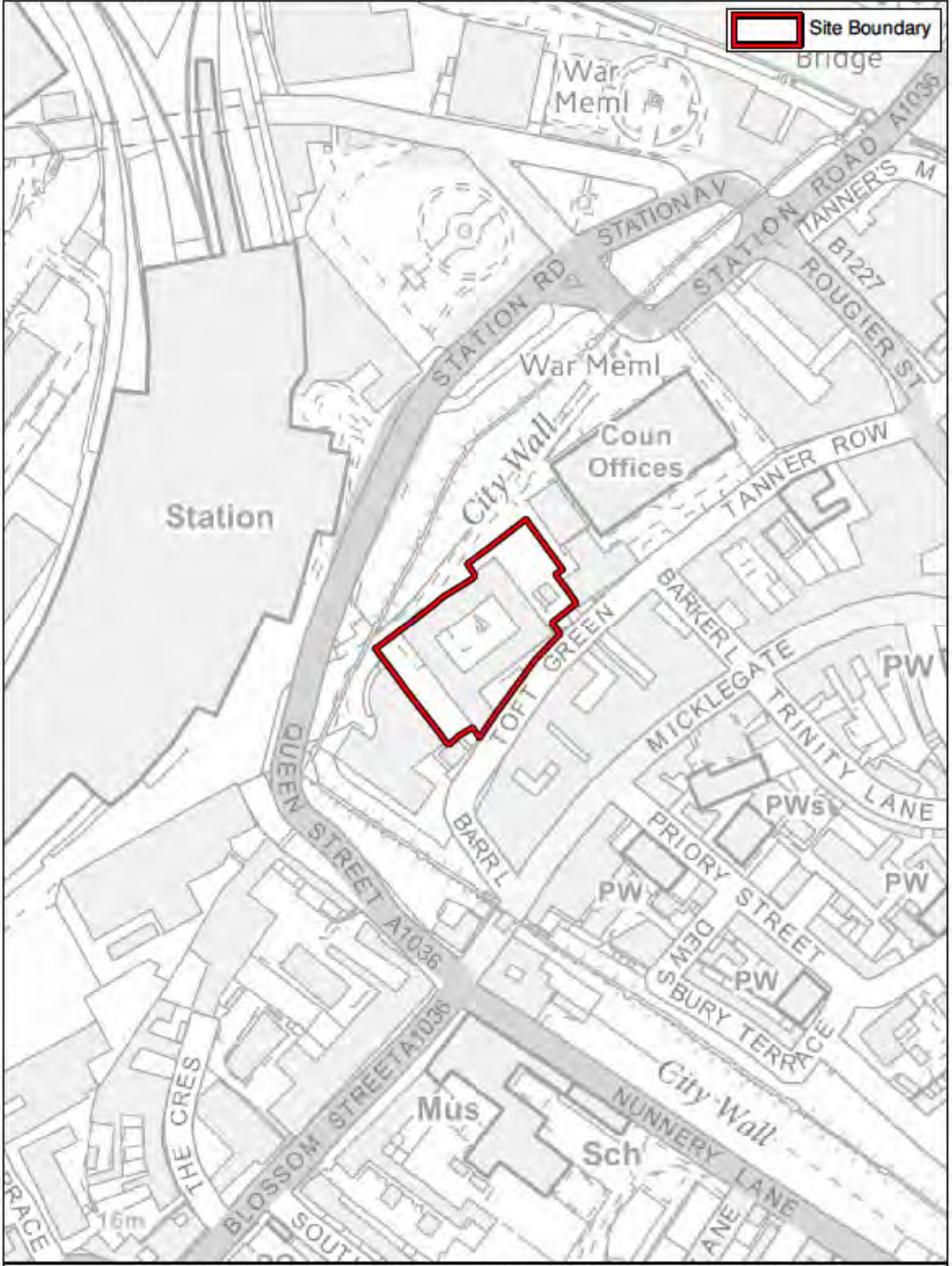





 Site Boundary



 Site Boundary




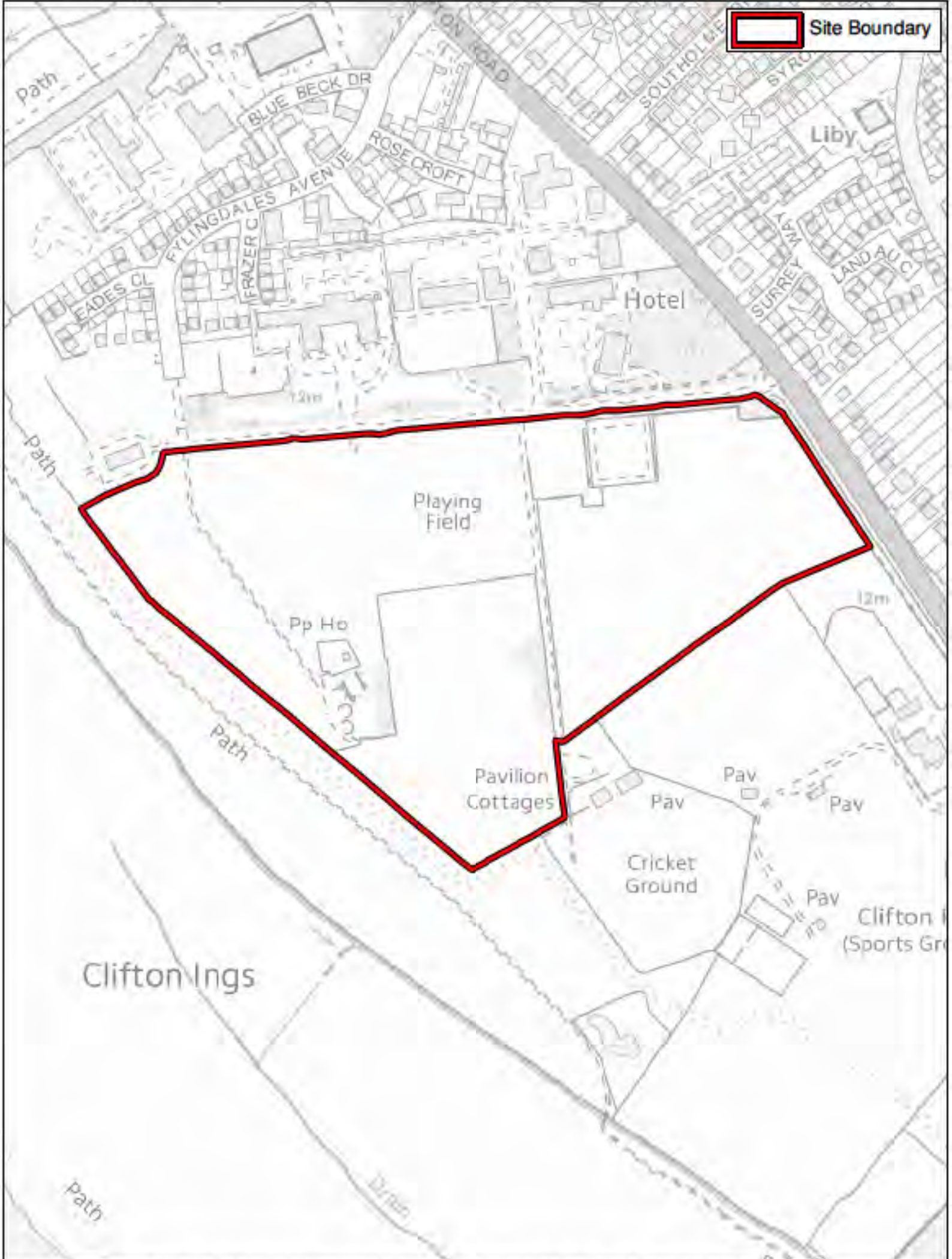


 Site Boundary





 Site Boundary






Site Boundary

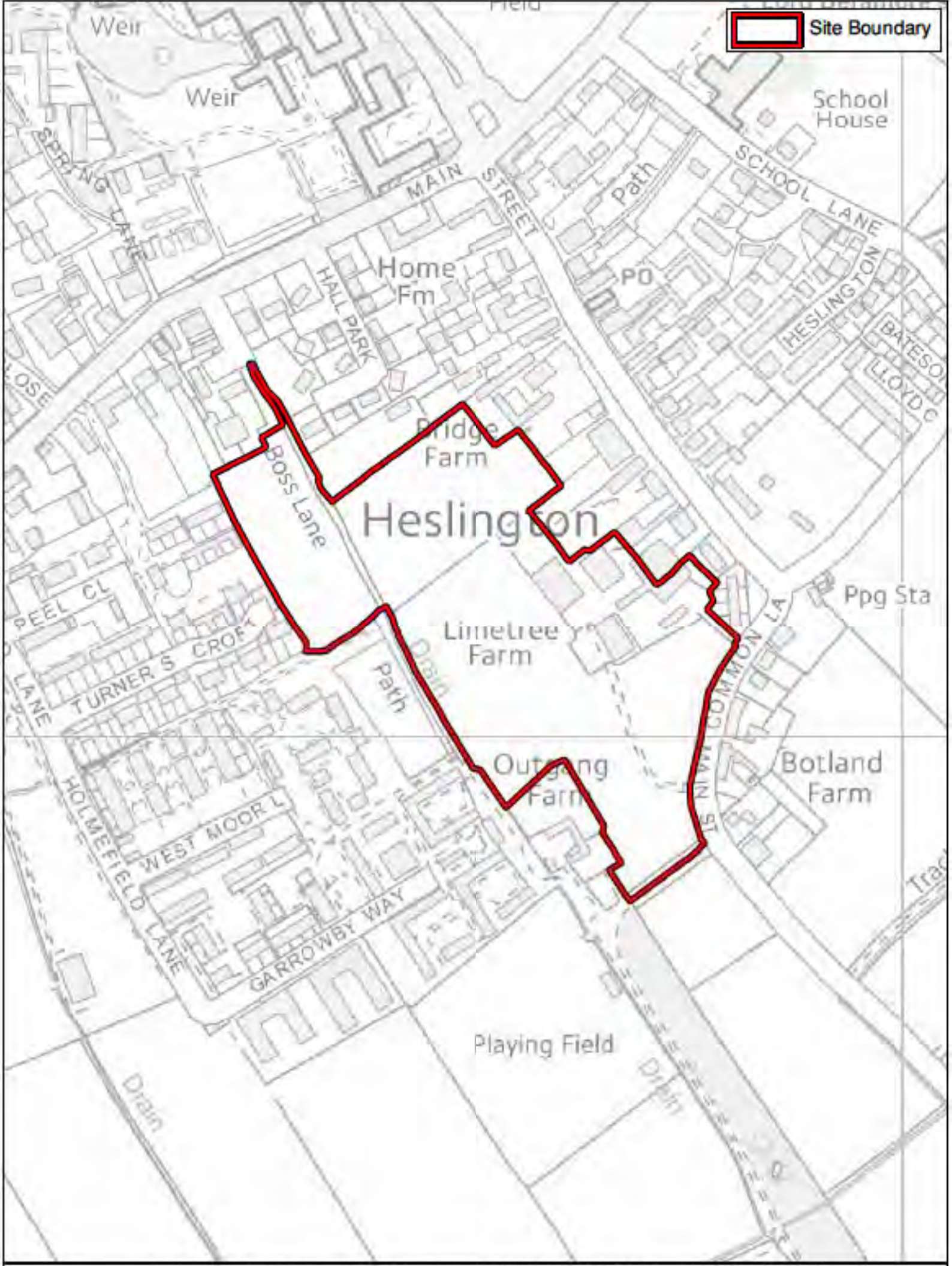


 Site Boundary

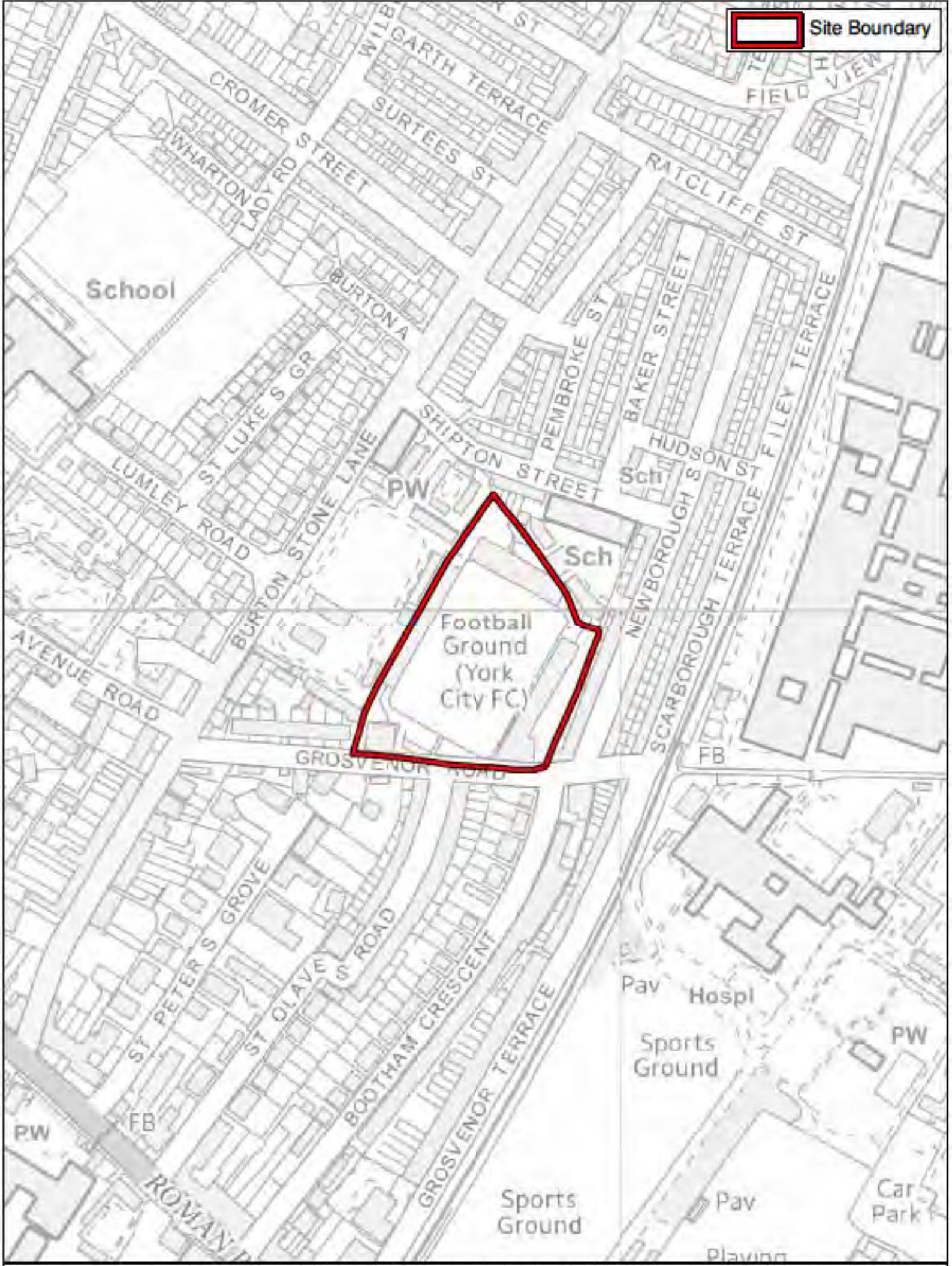


 Site Boundary





 Site Boundary

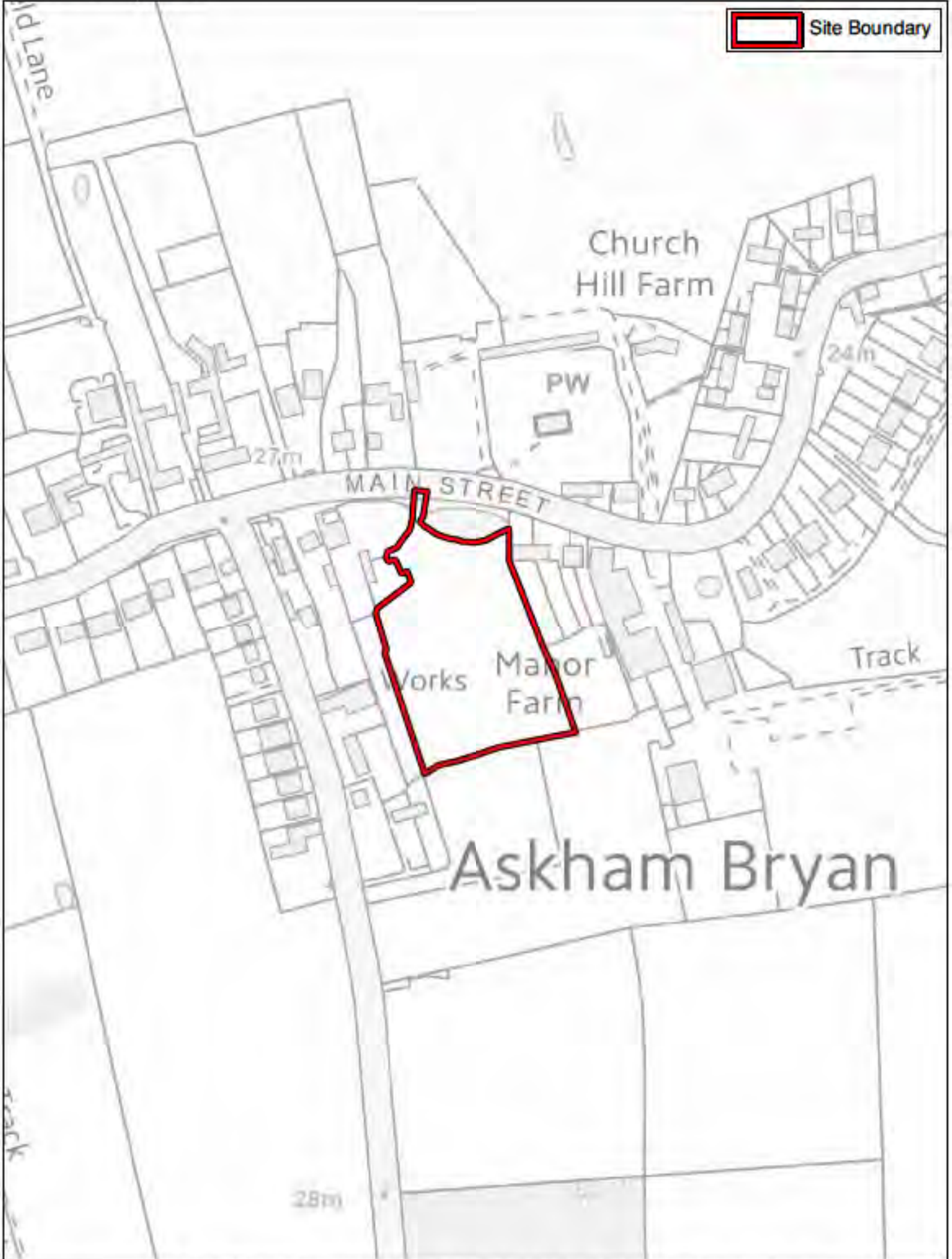



 Site Boundary



 Site Boundary





 Site Boundary

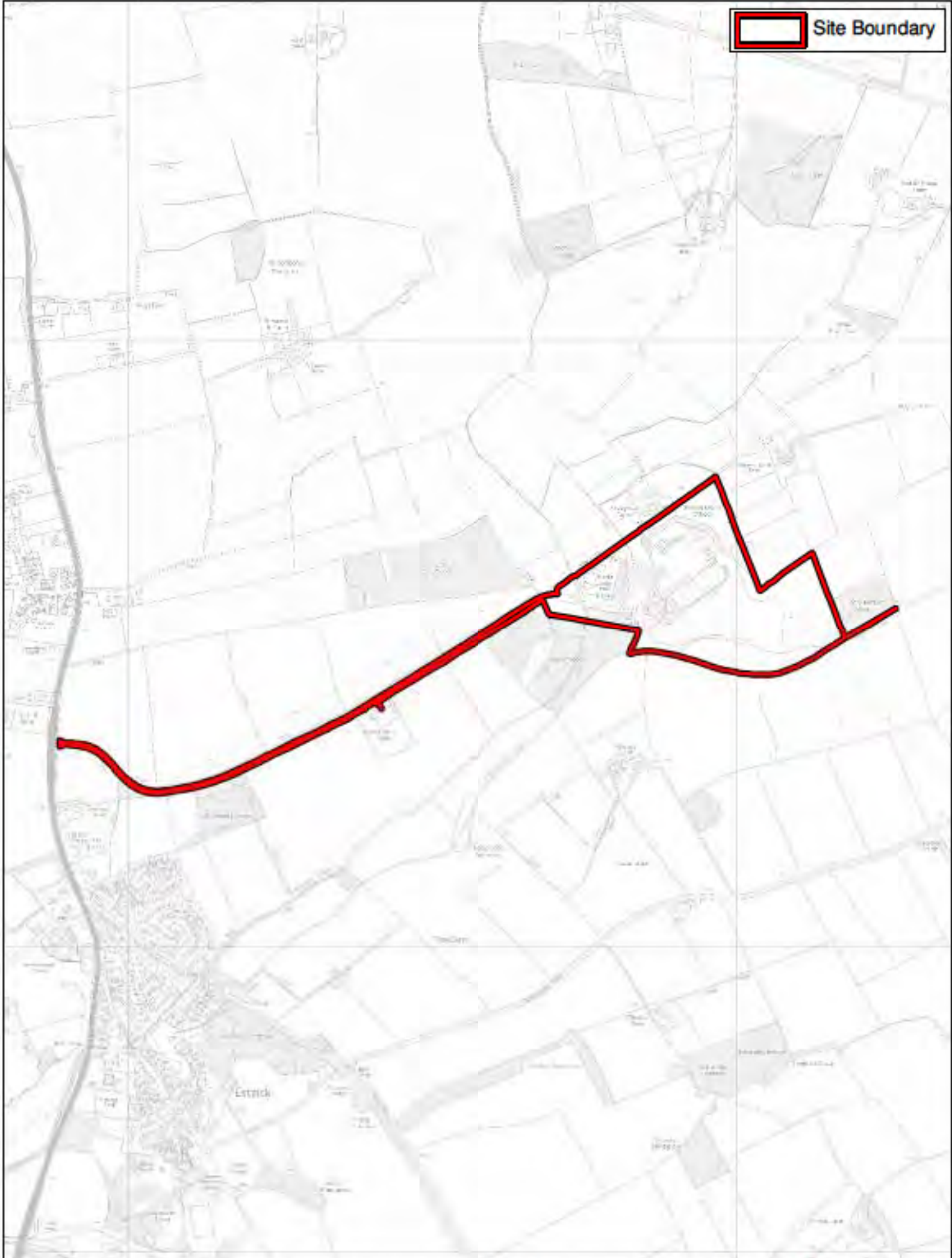


 Site Boundary





 Site Boundary




 Site Boundary





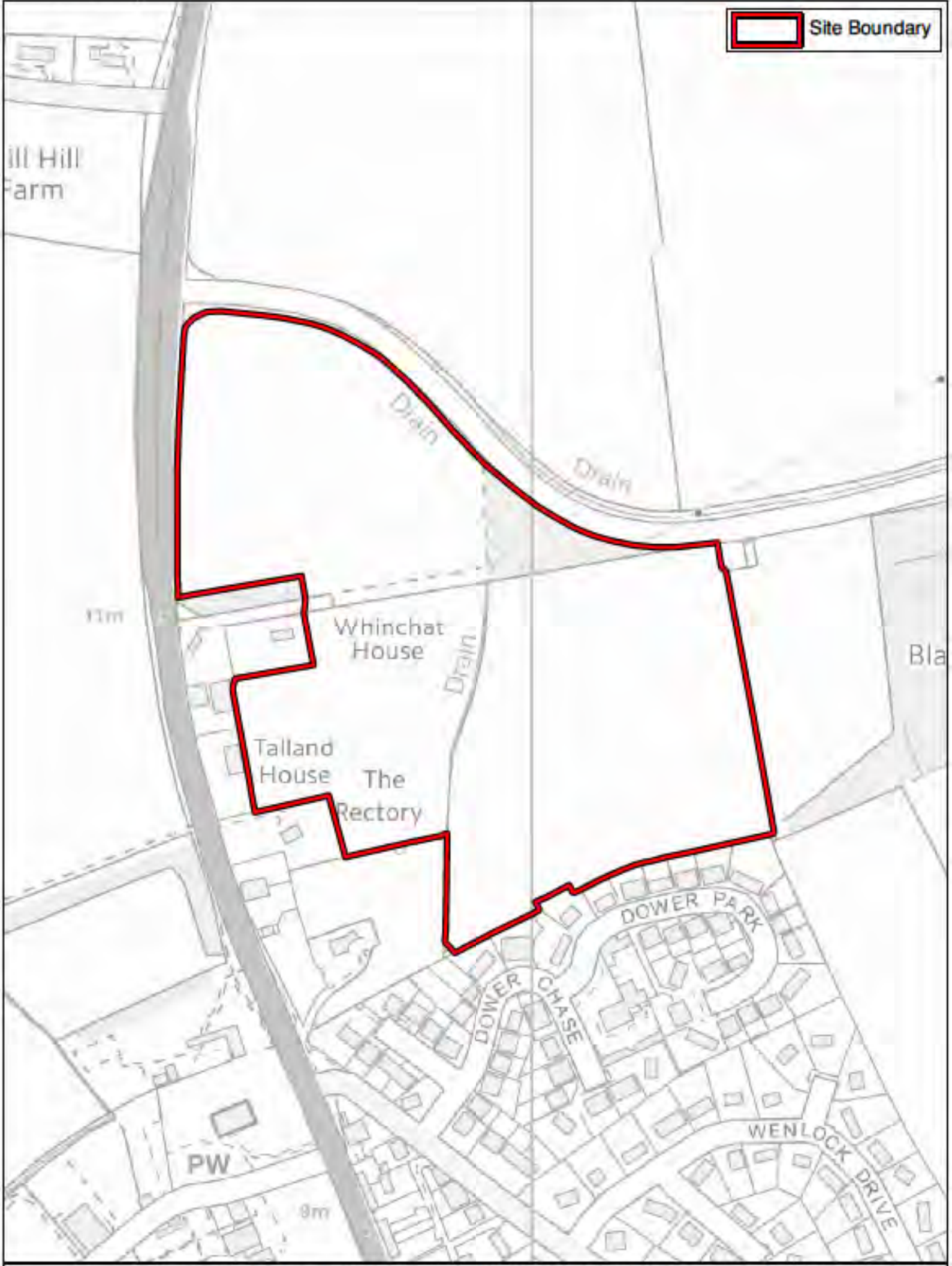
 Site Boundary




 Site Boundary

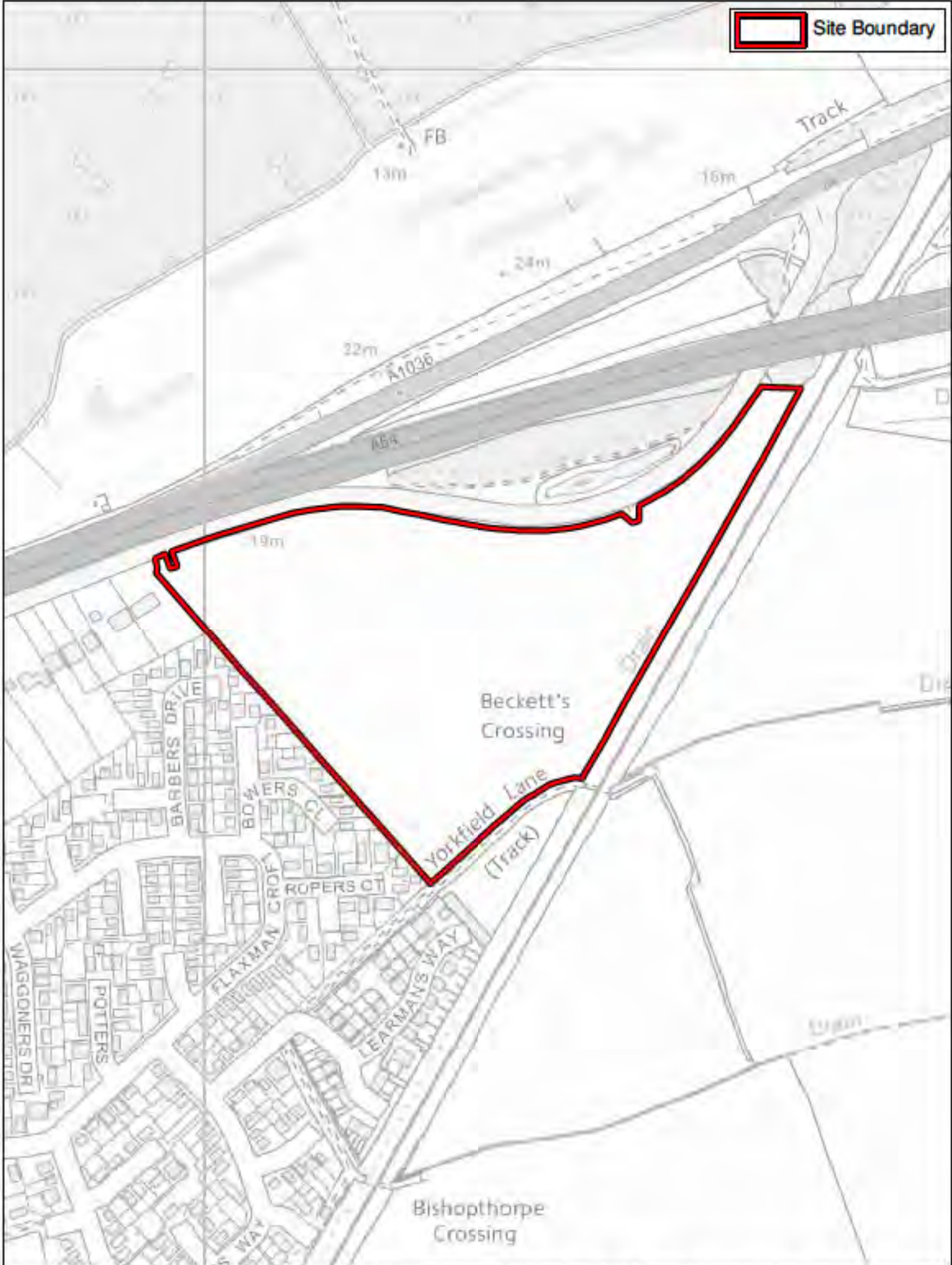


 Site Boundary



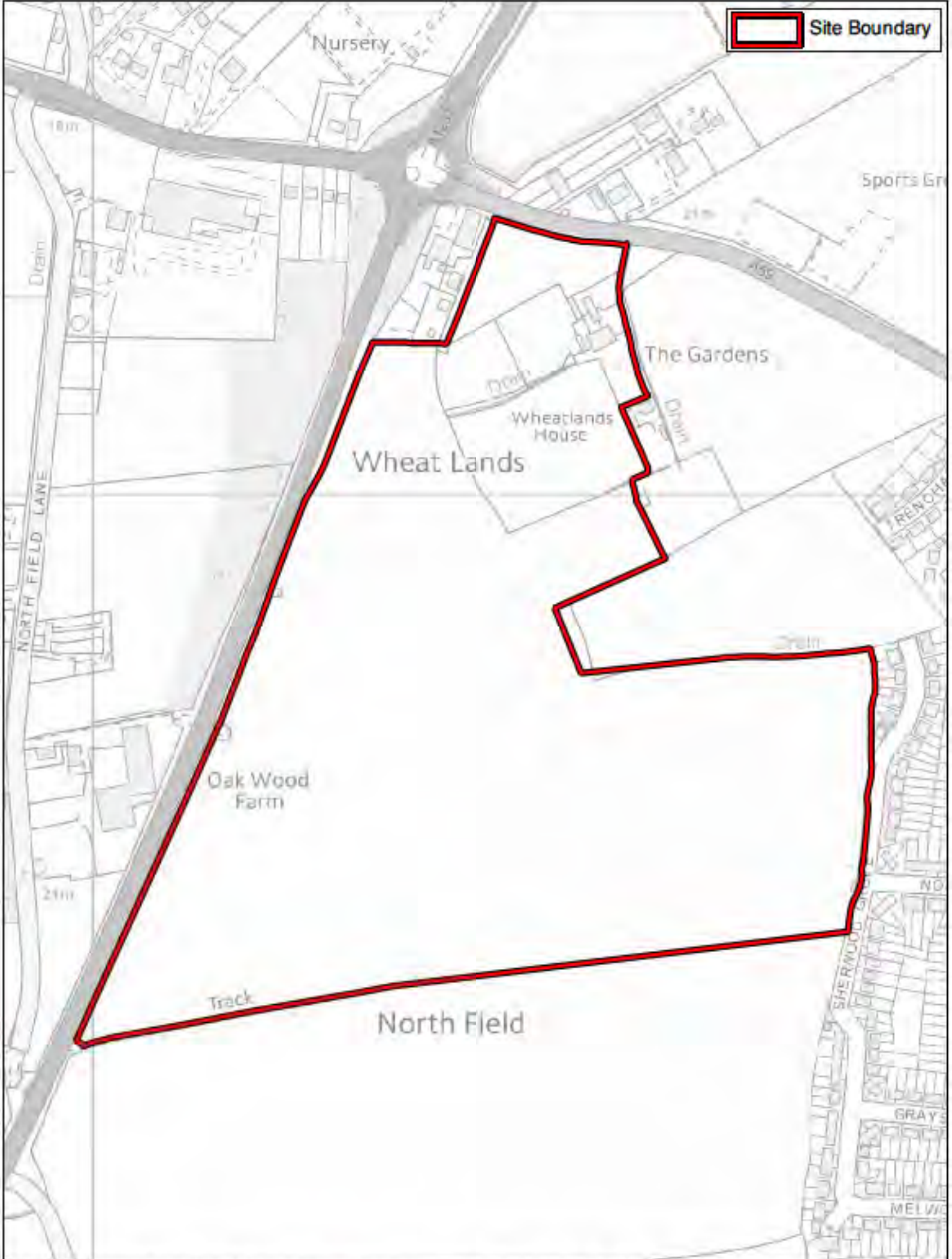


 Site Boundary





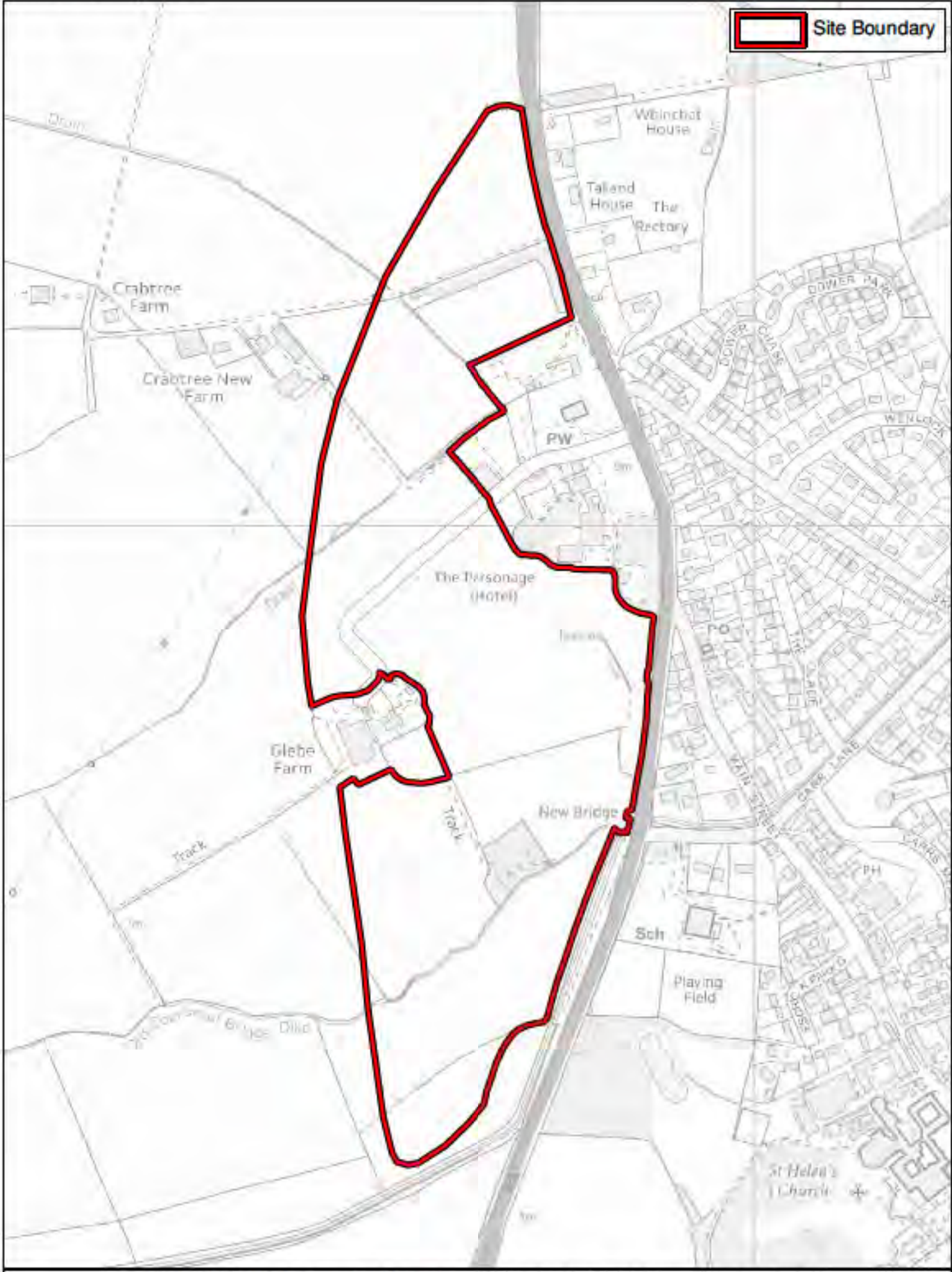
 Site Boundary

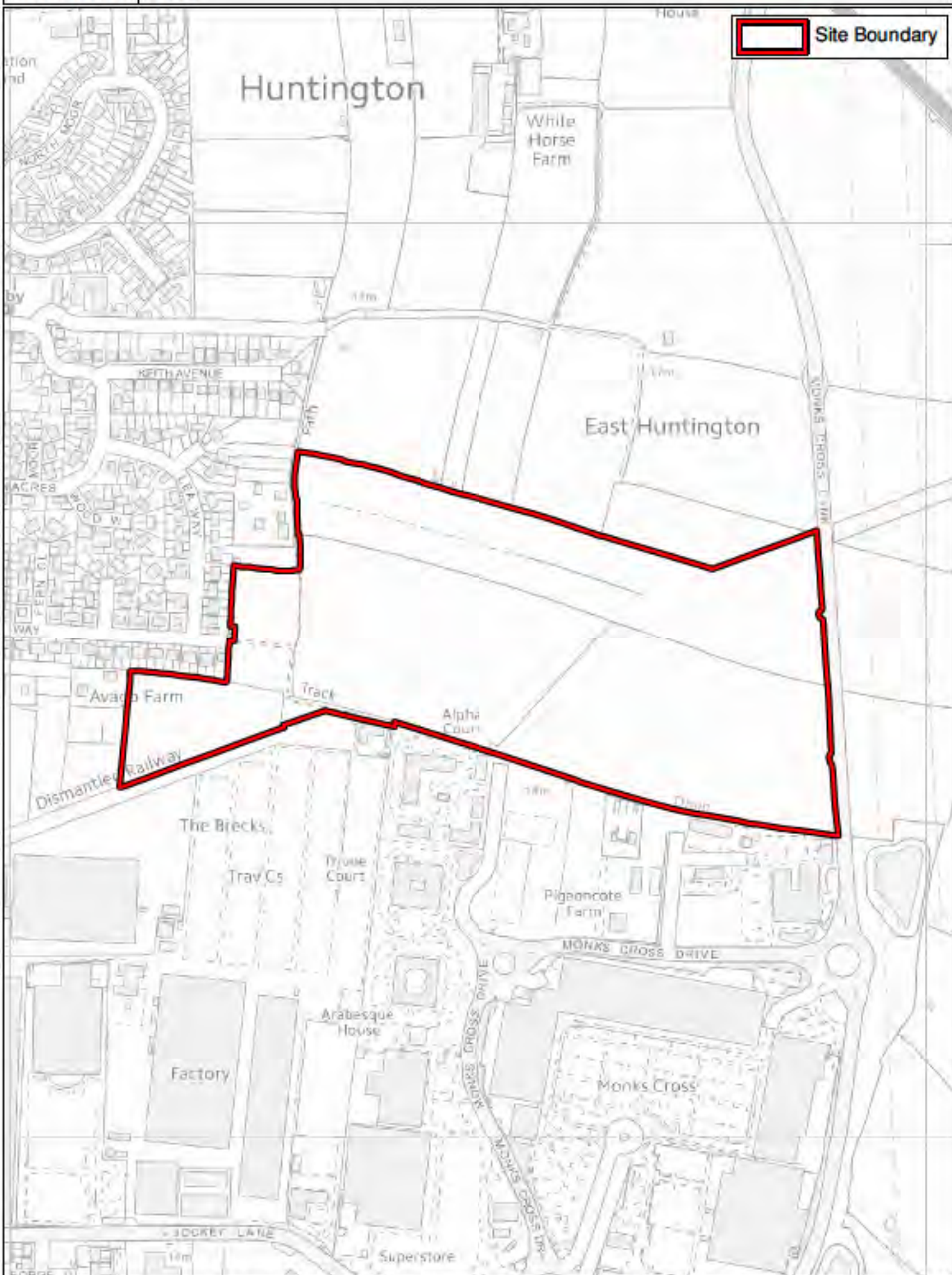


 Site Boundary

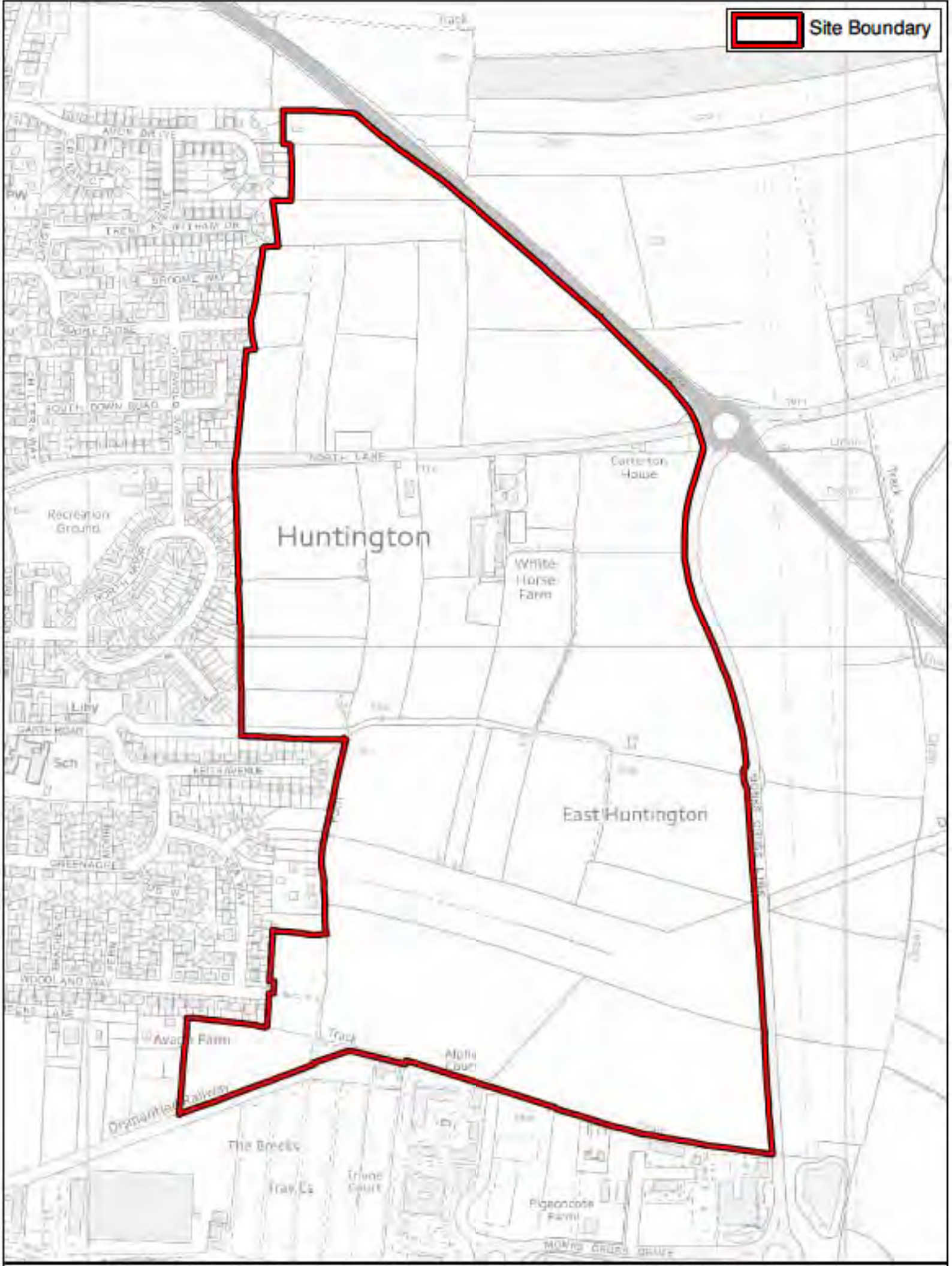


 Site Boundary





 Site Boundary



 Site Boundary





 Site Boundary


23m  
Copmanthorpe






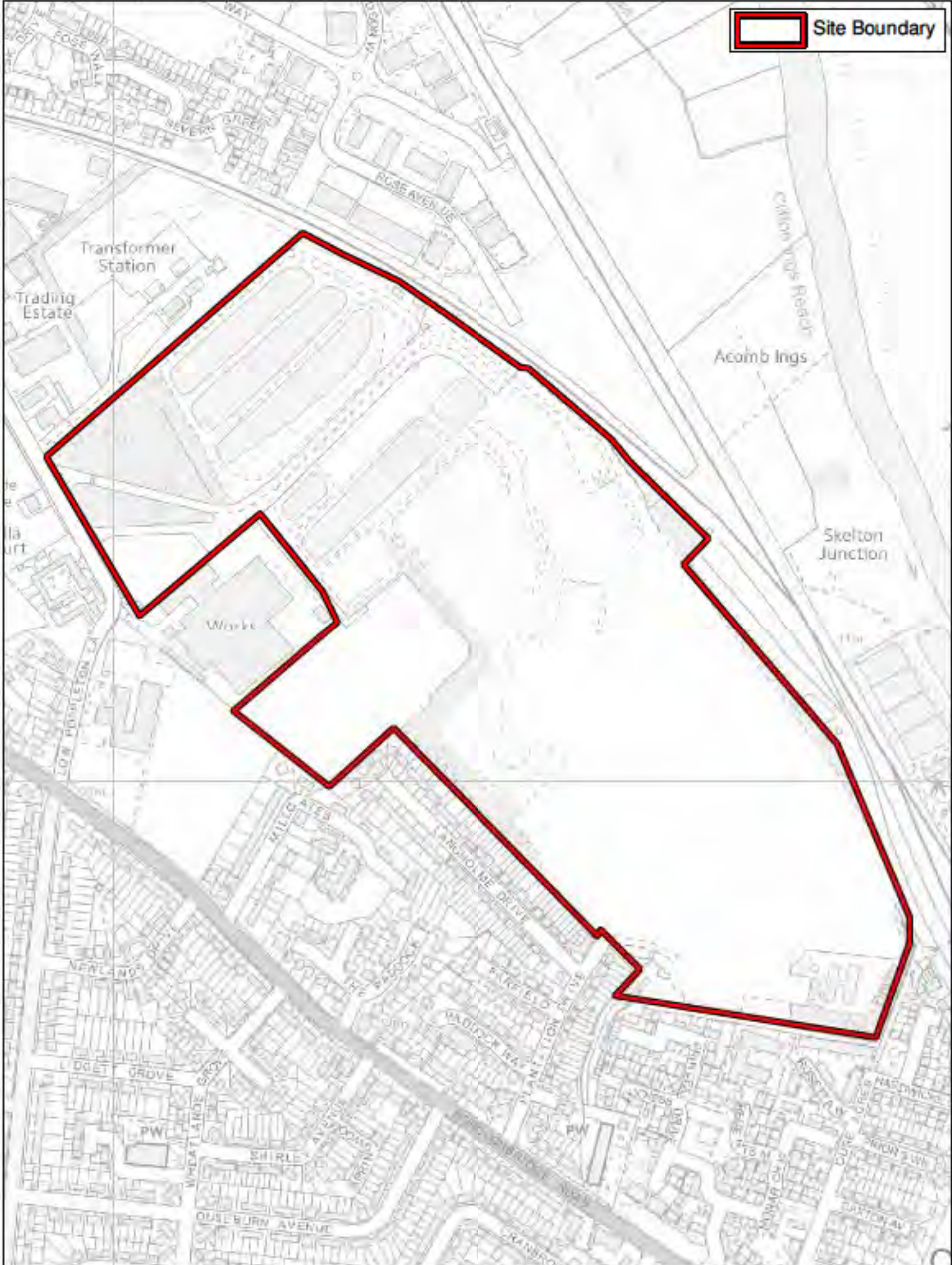


Site Boundary


 Site Boundary



 Site Boundary

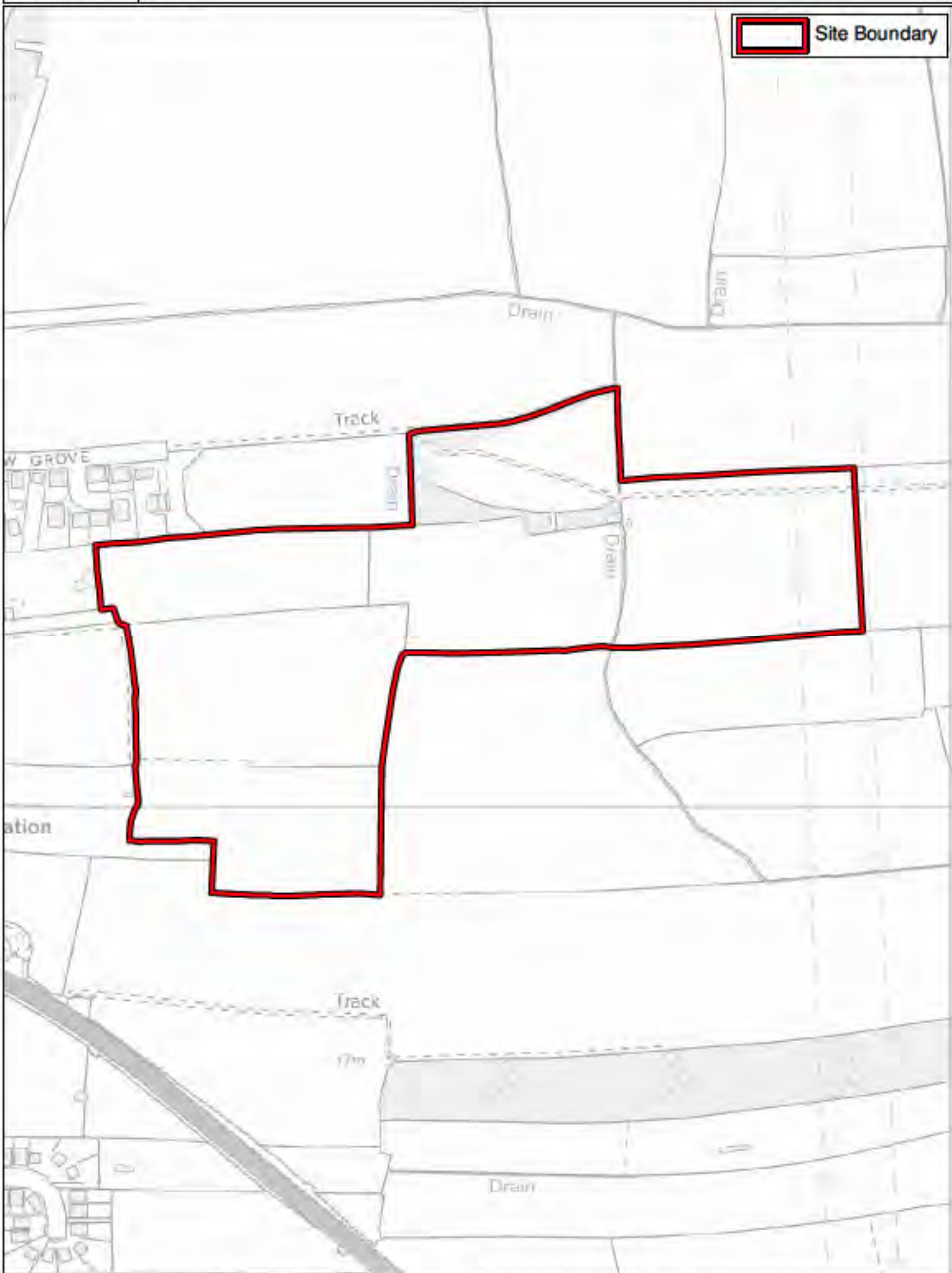





 Site Boundary




 Site Boundary



 Site Boundary





 Site Boundary


Layerthorpe

Foss Islands



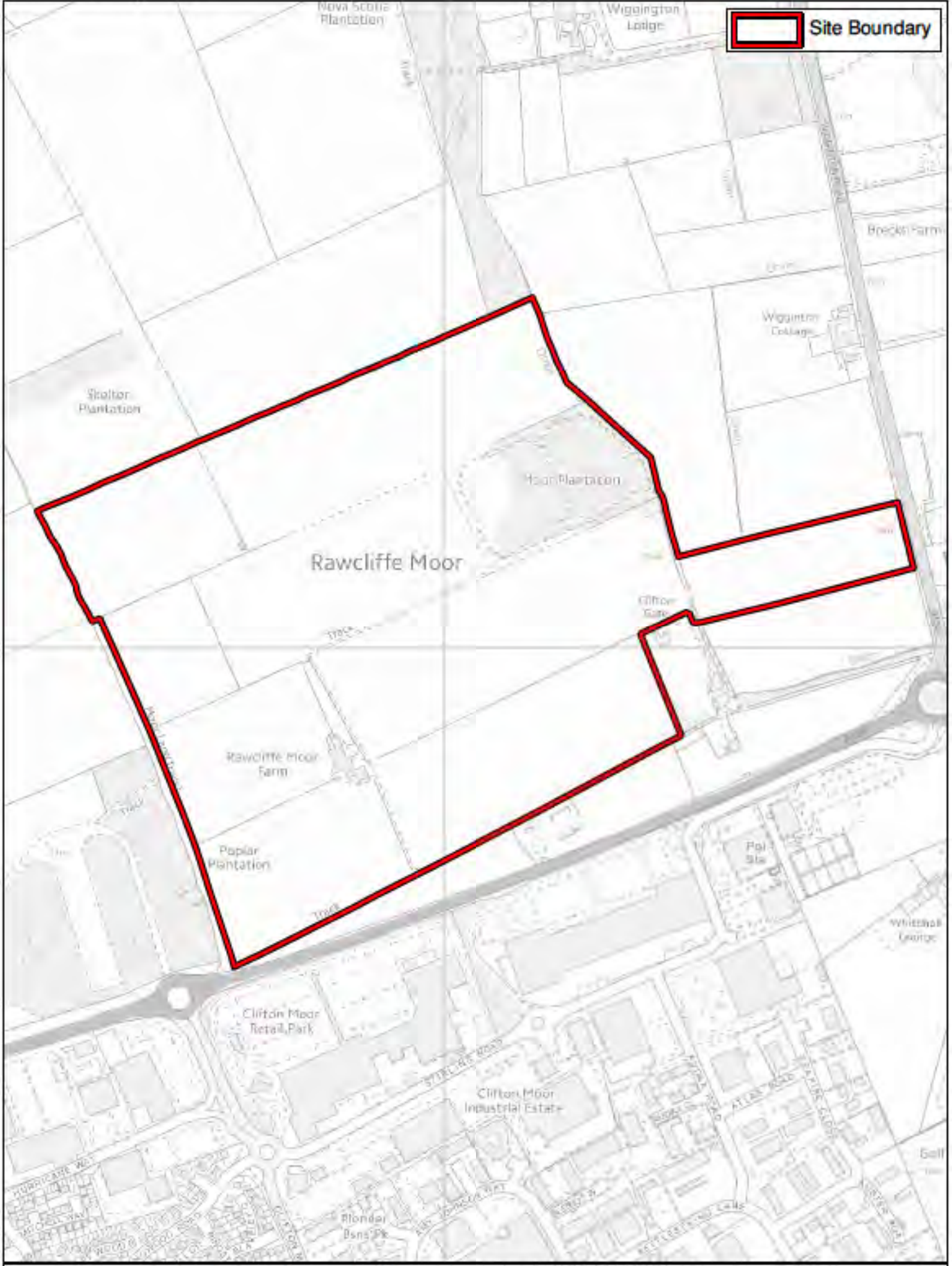
 Site Boundary



 Site Boundary

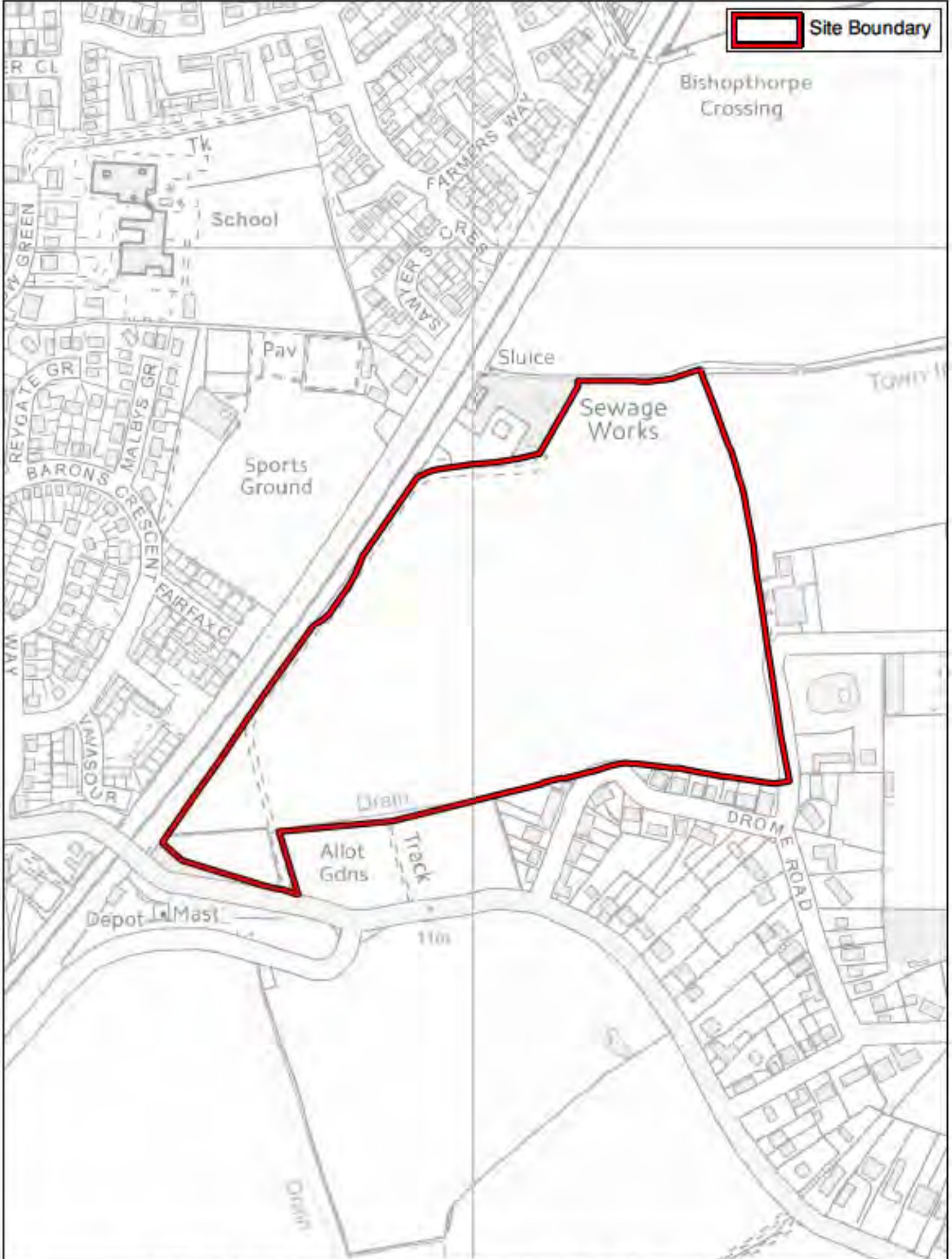








 Site Boundary



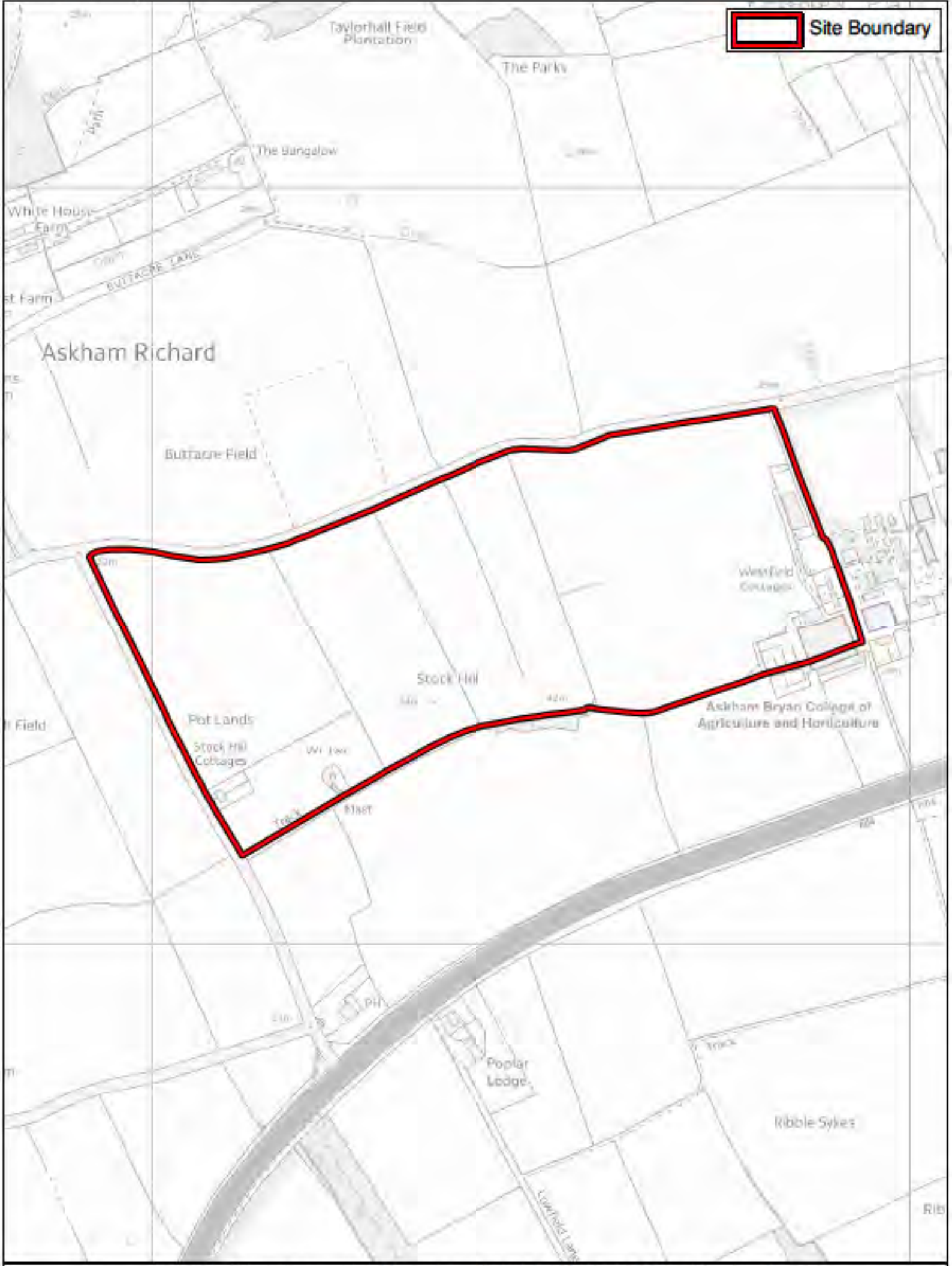







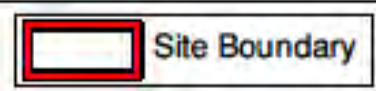



 Site Boundary

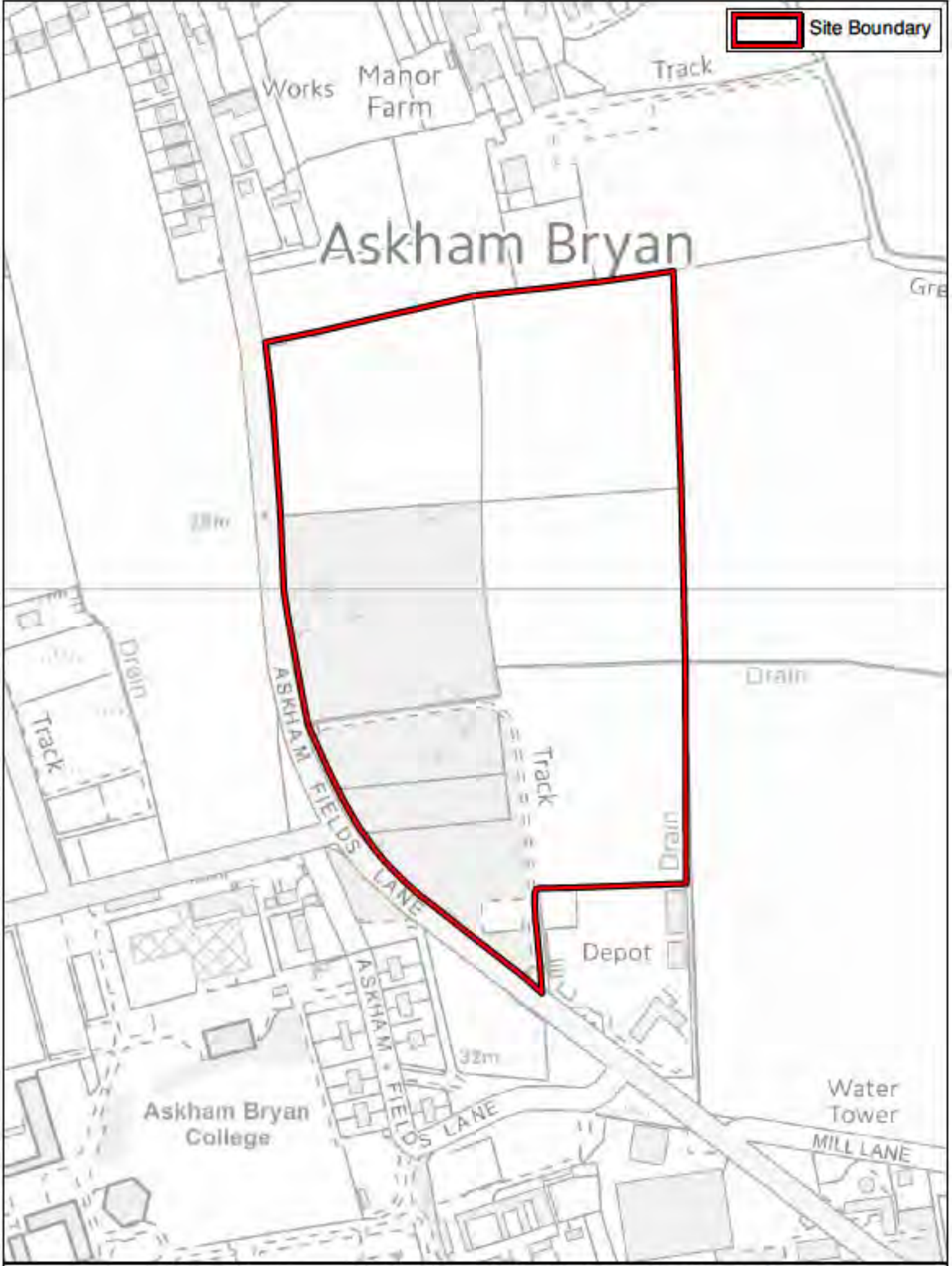


 Site Boundary





 Site Boundary



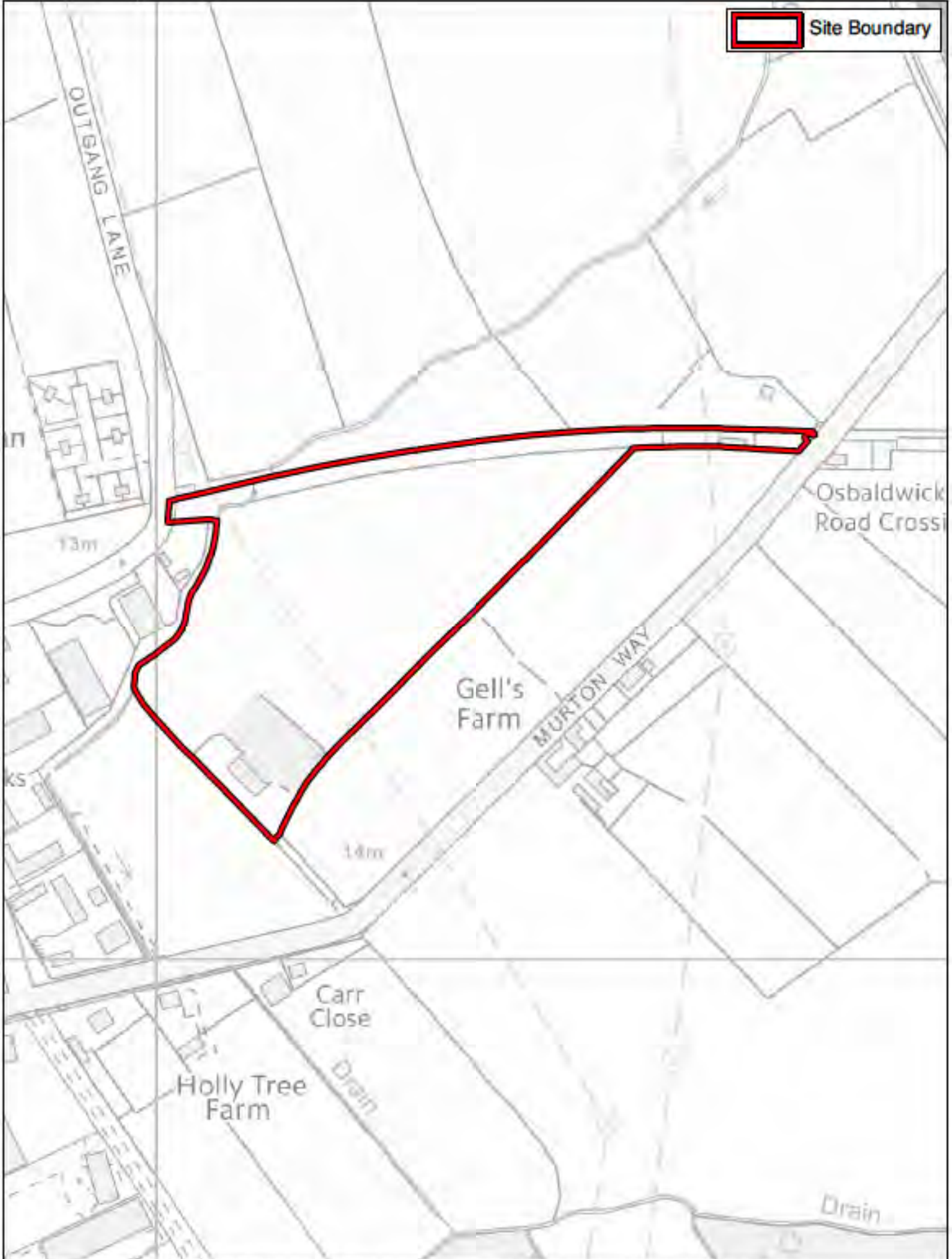


Site Boundary


 Site Boundary

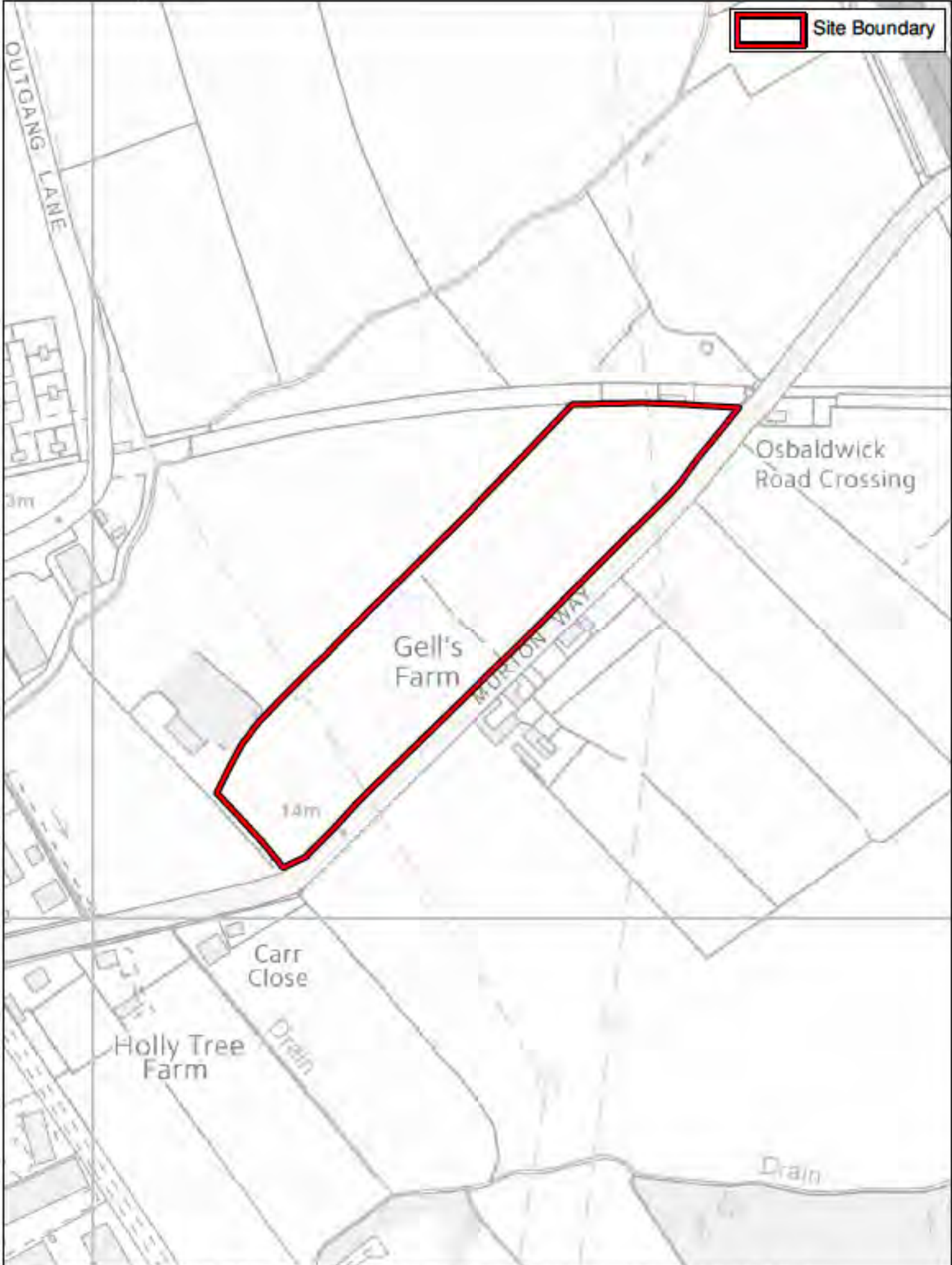


 Site Boundary

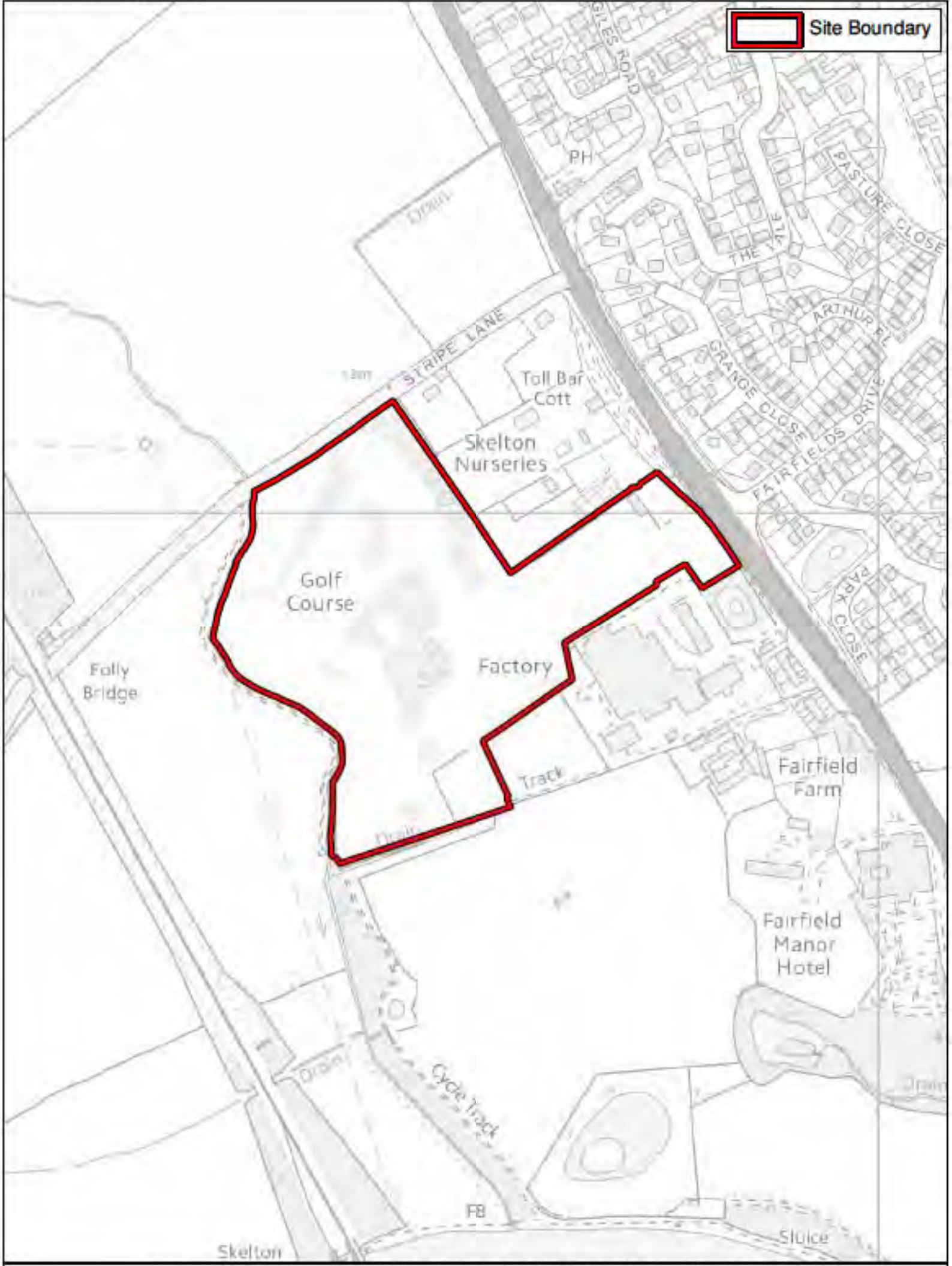





 Site Boundary



 Site Boundary

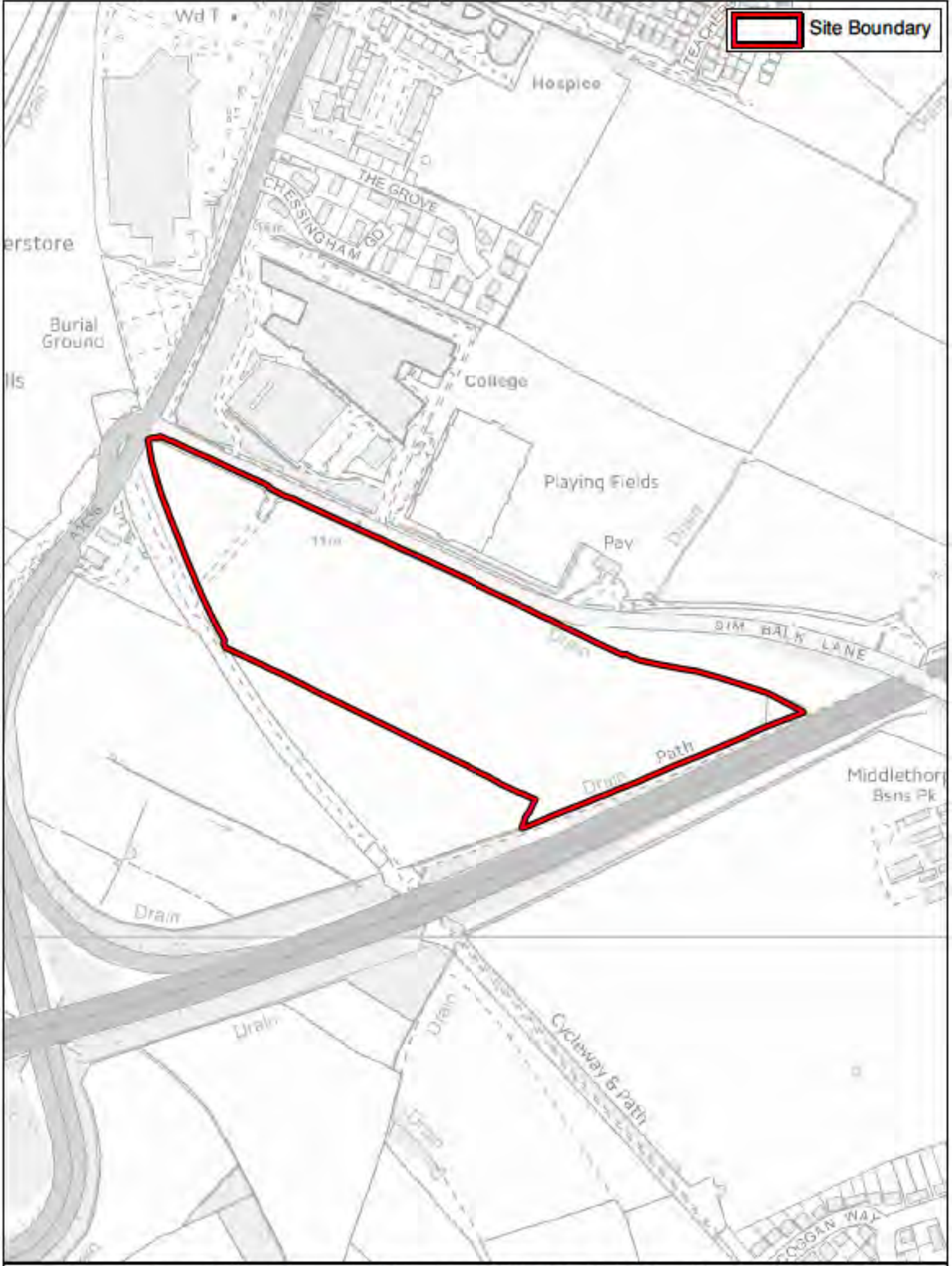


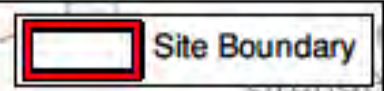
 Site Boundary




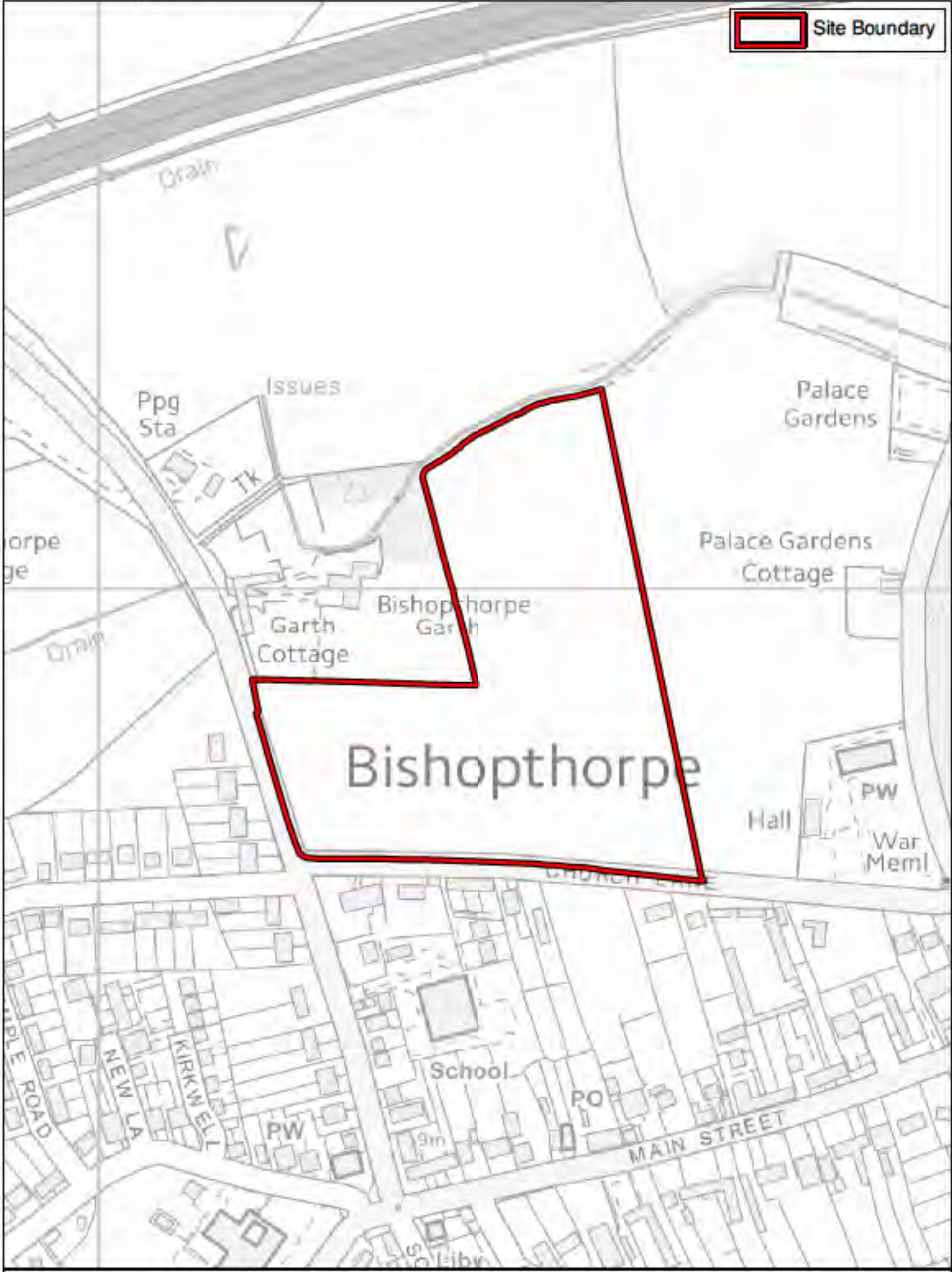
 Site Boundary







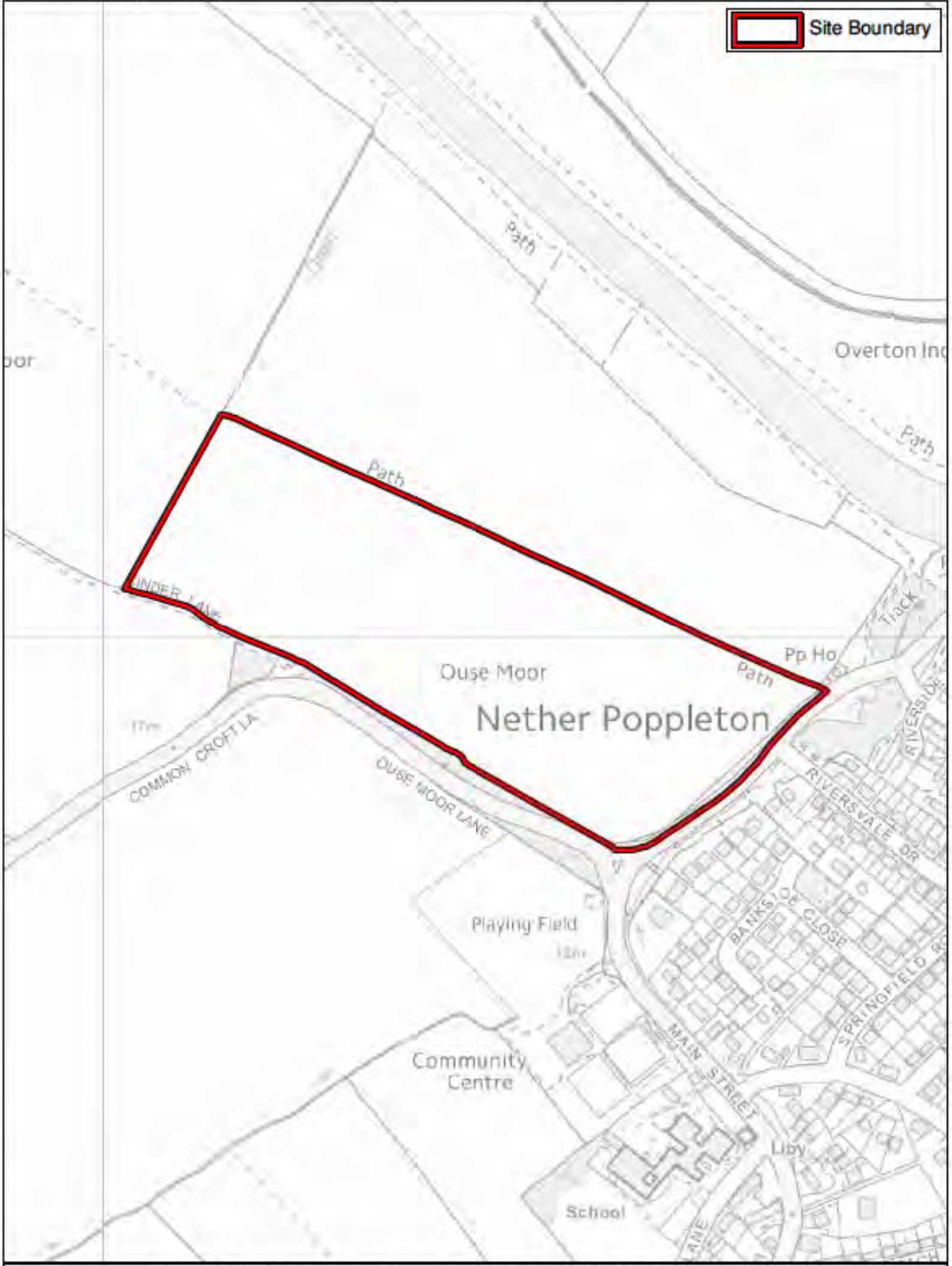
 Site Boundary




 Site Boundary

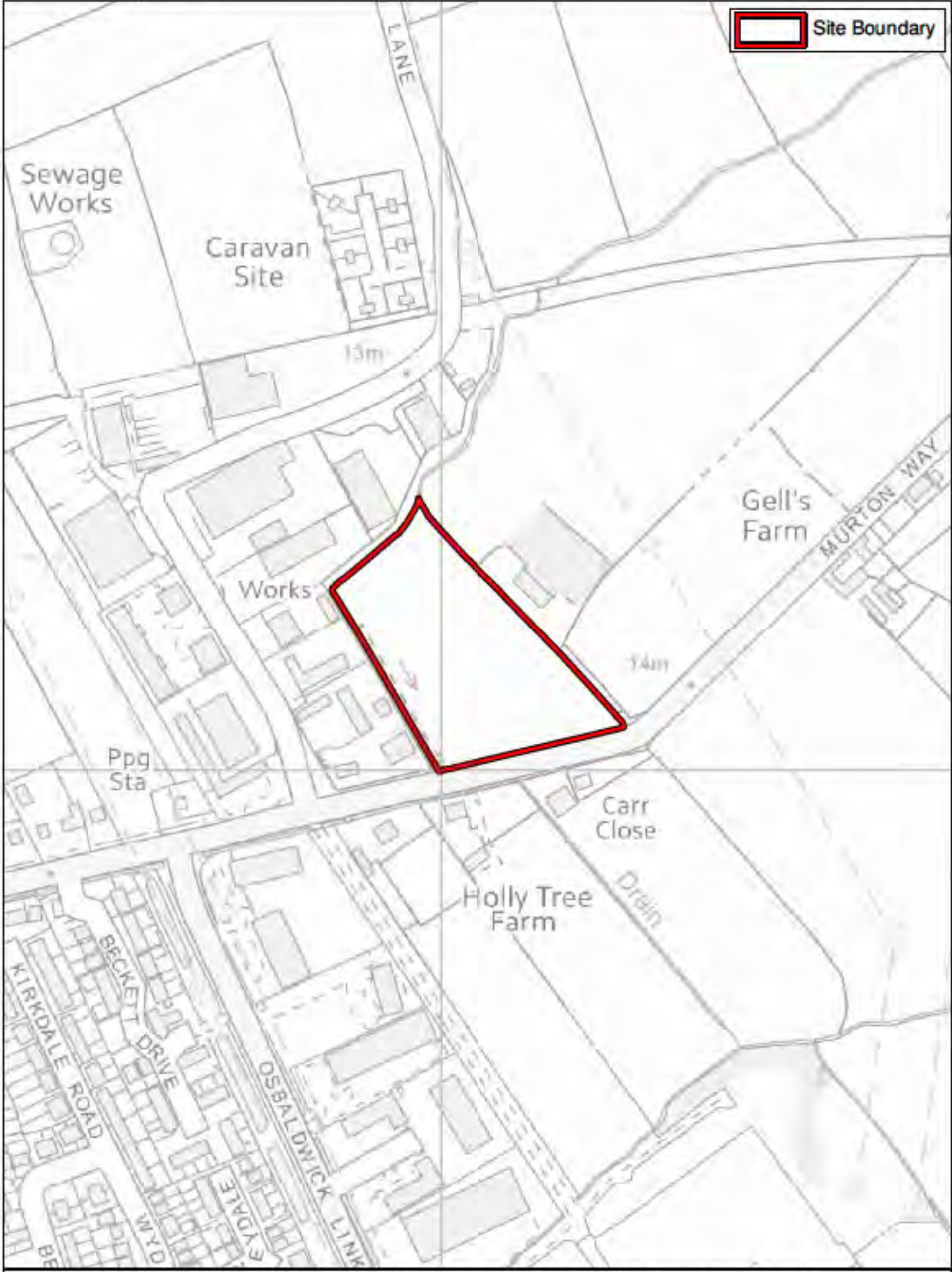








 Site Boundary










Site Boundary

 Site Boundary





Site Boundary






Site Boundary

ch Field


on

 Site Boundary



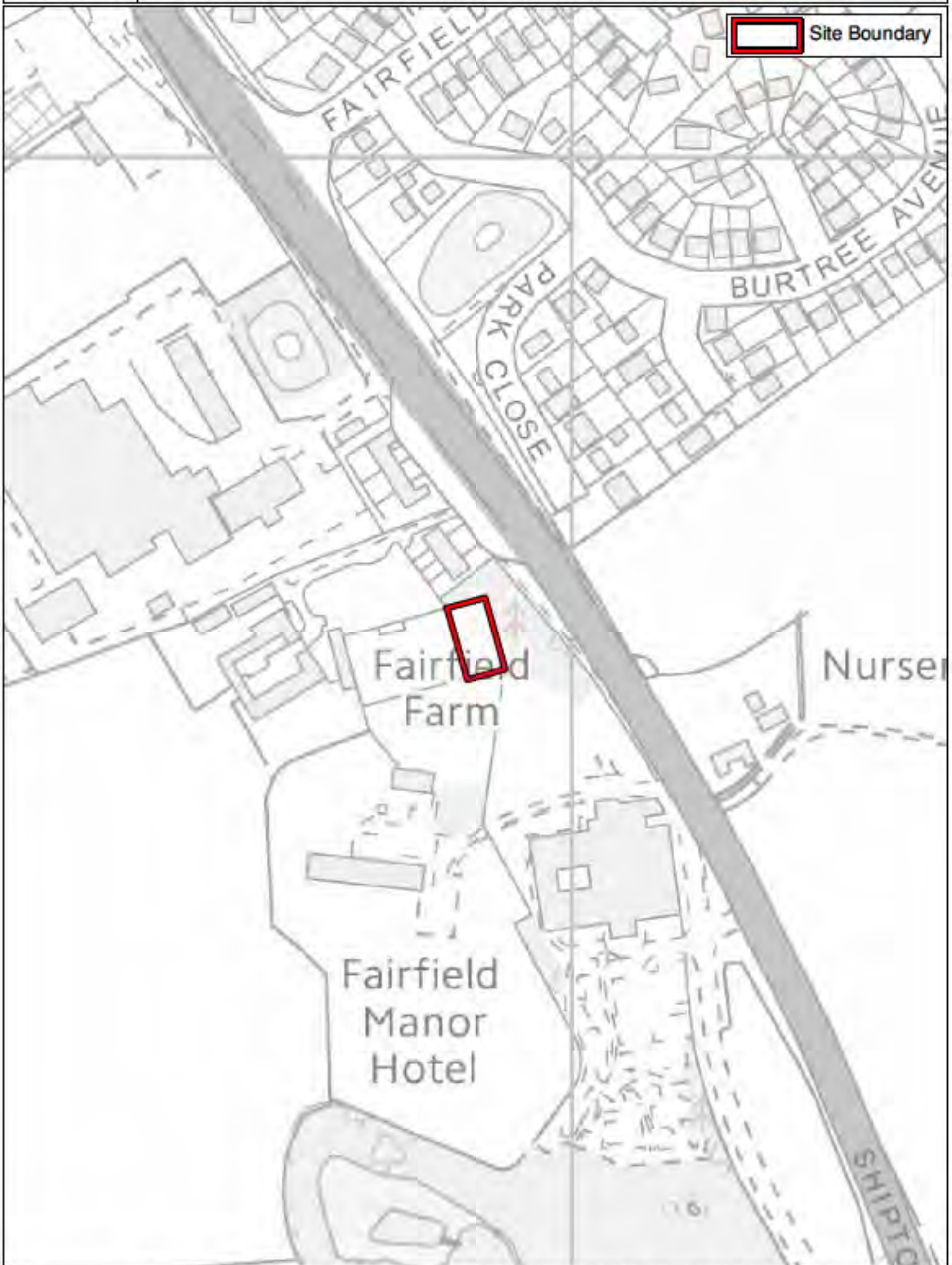
 Site Boundary








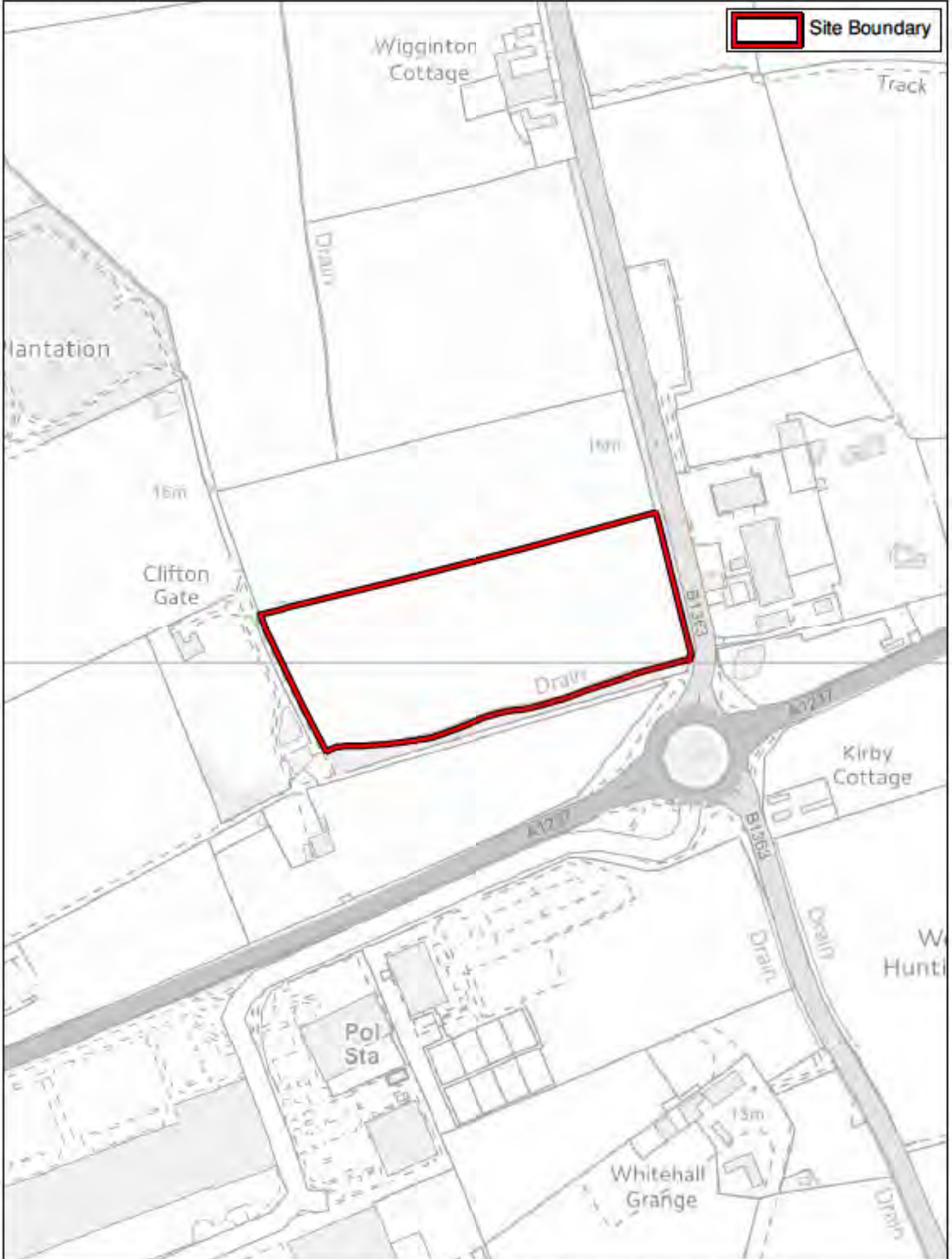
 Site Boundary



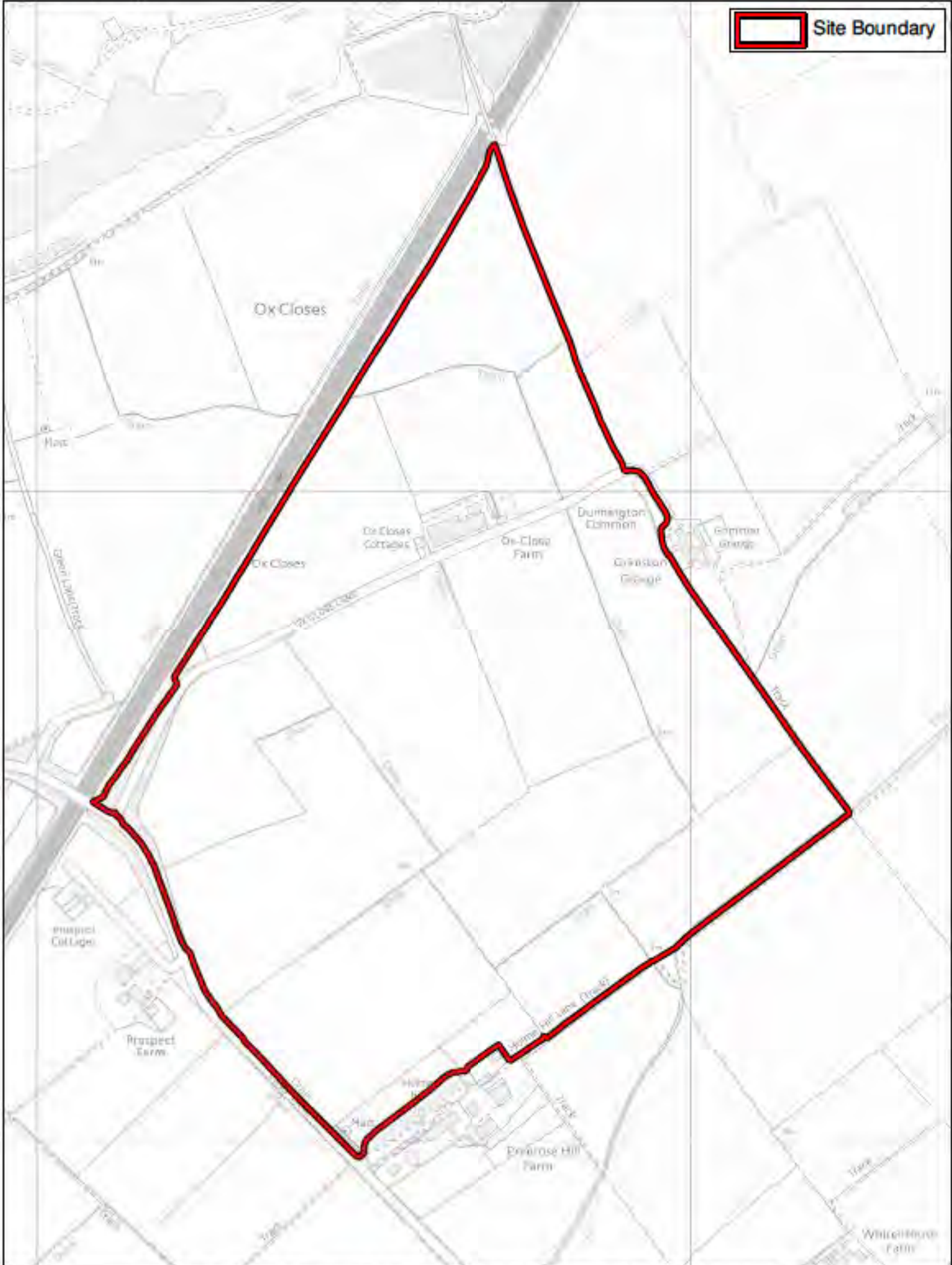
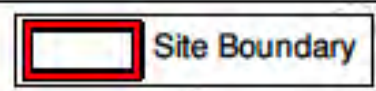
 Site Boundary




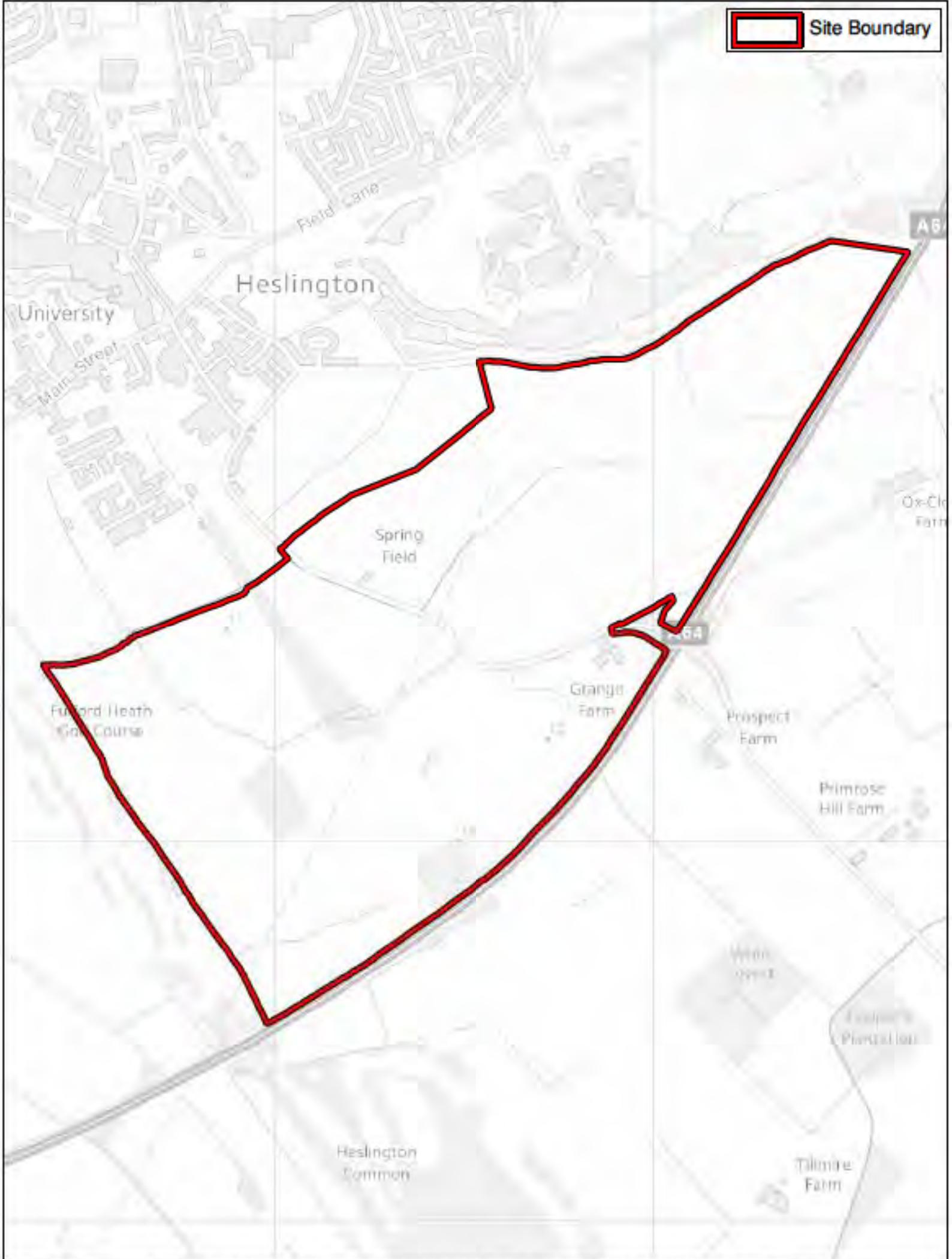
 Site Boundary




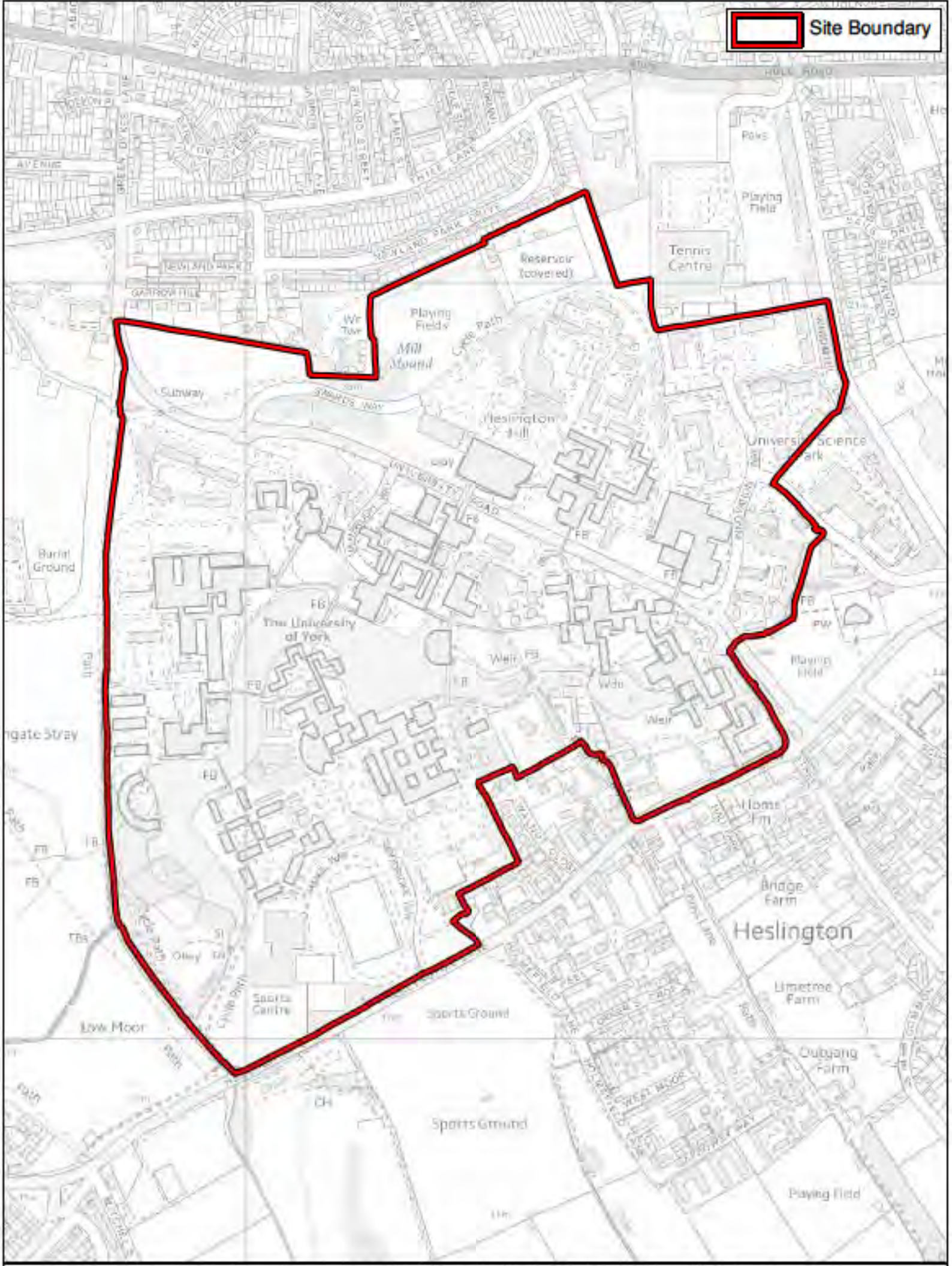





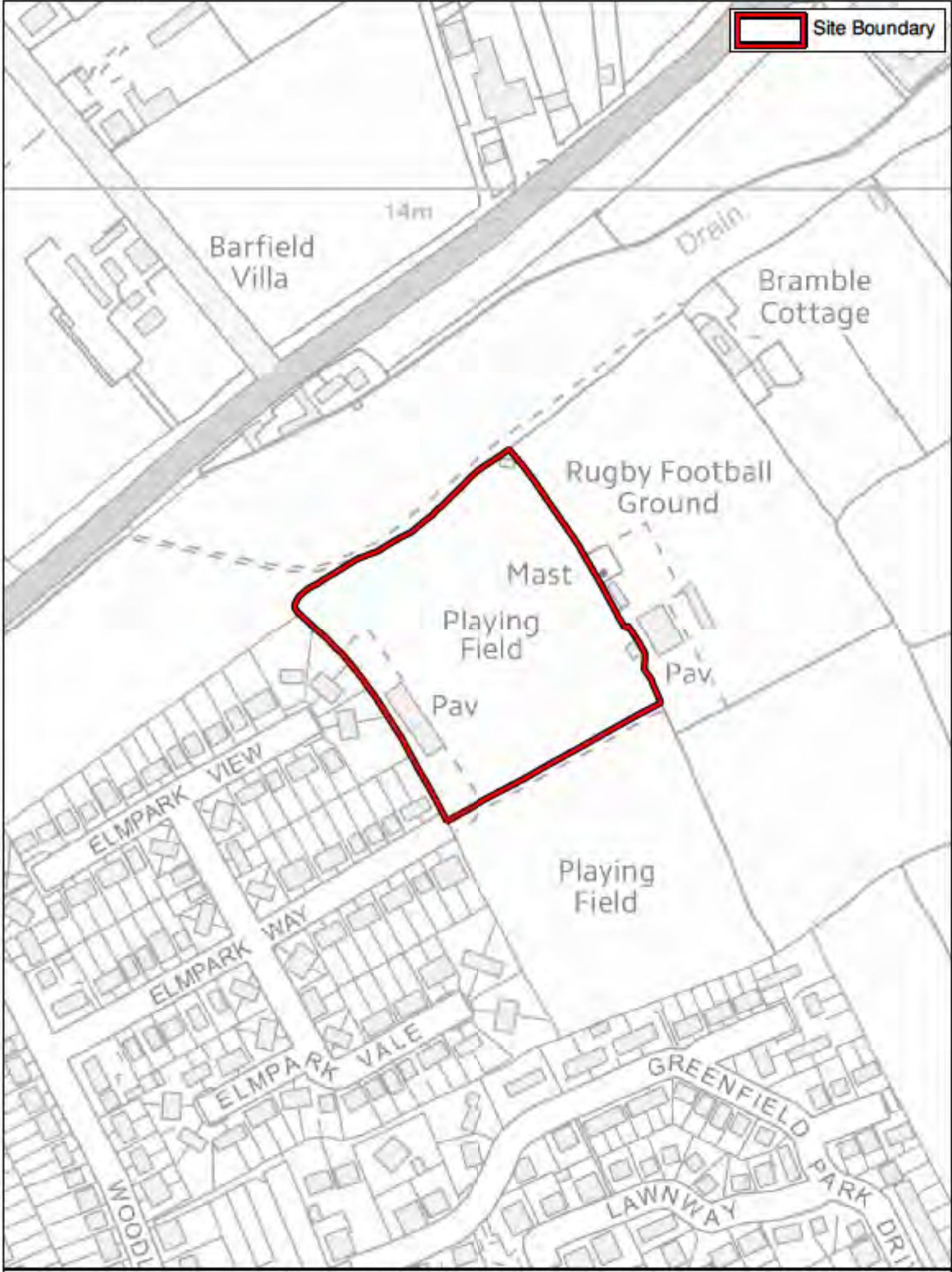
 Site Boundary

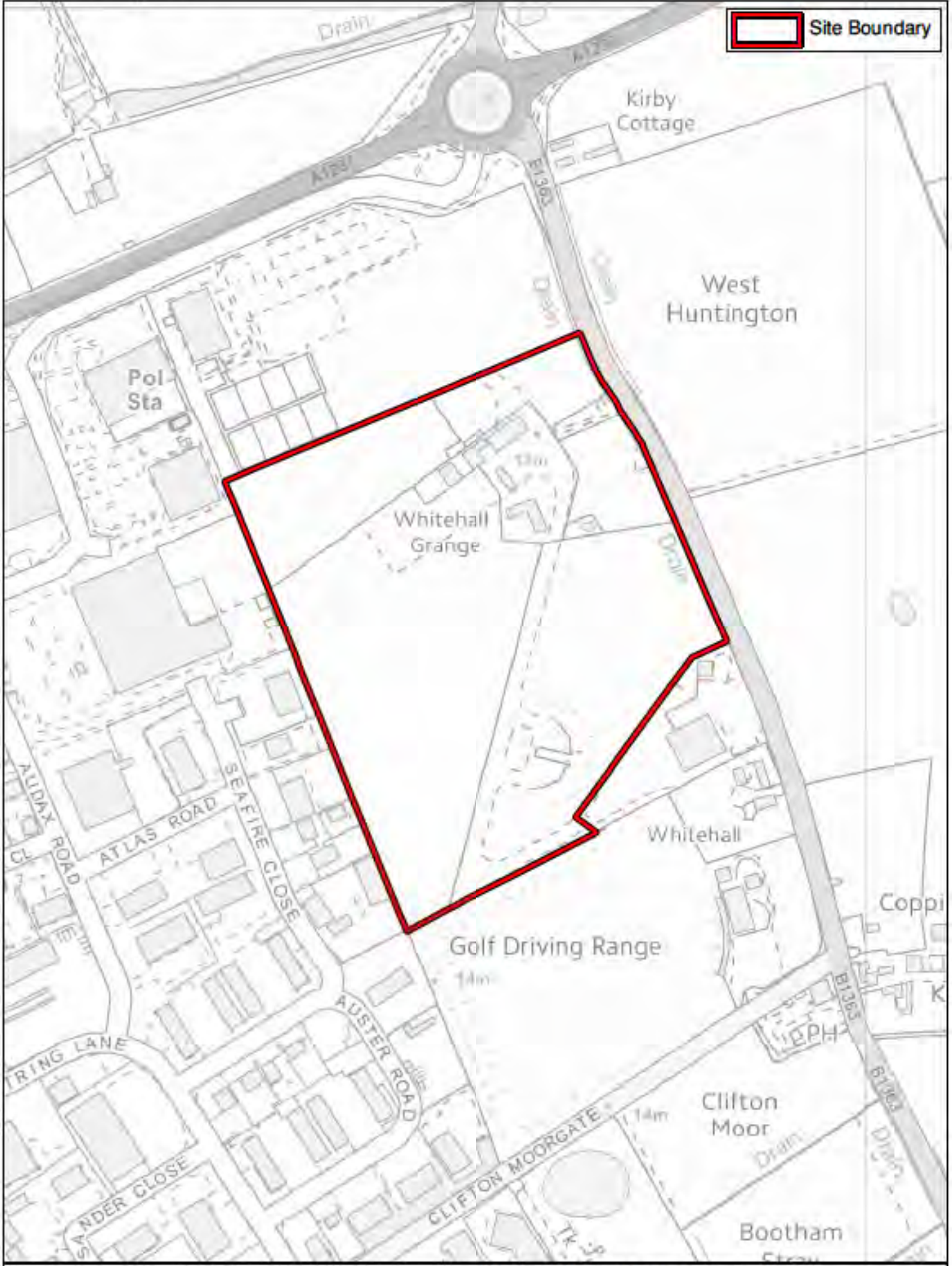


 Site Boundary

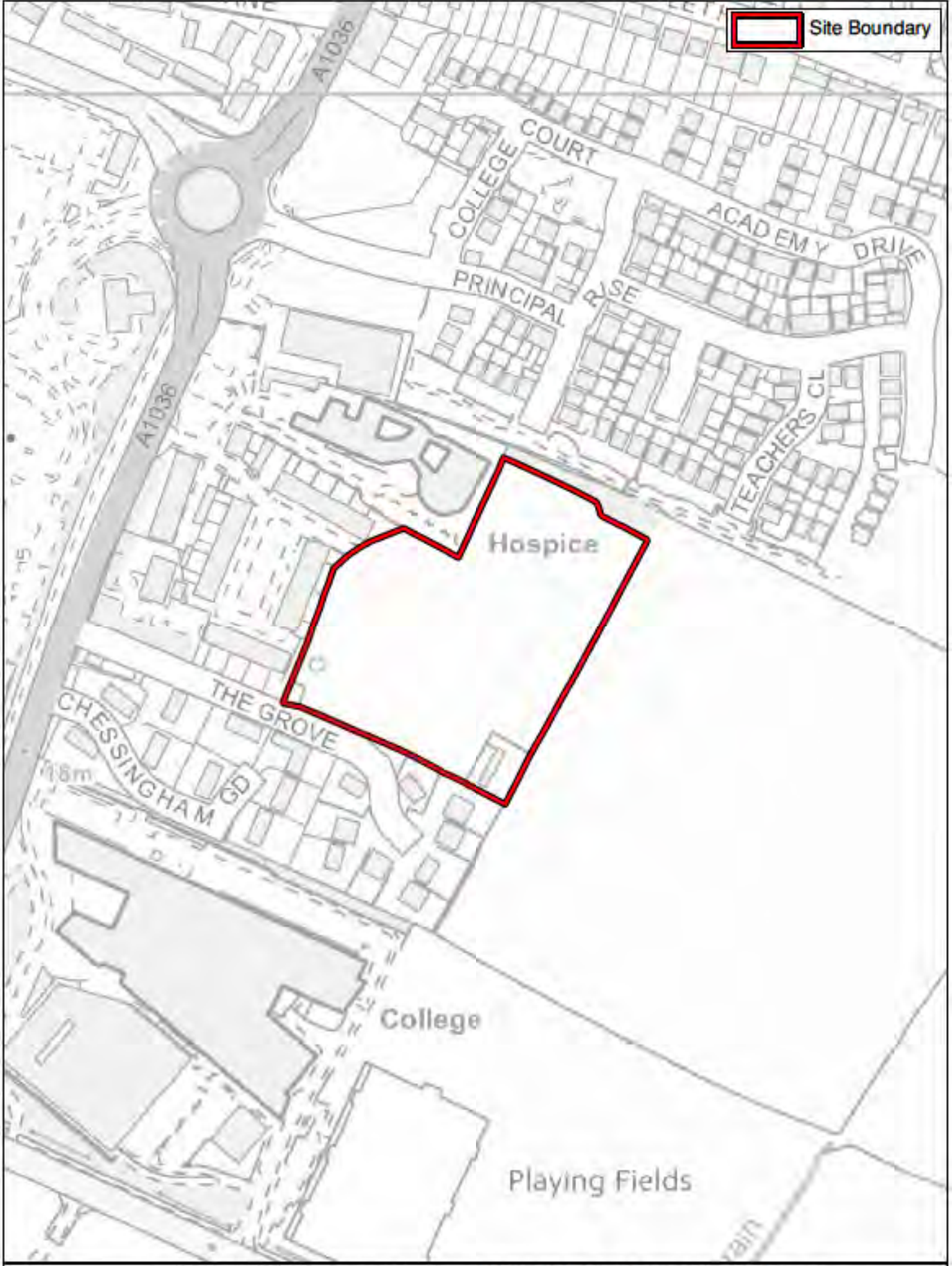



 Site Boundary





 Site Boundary

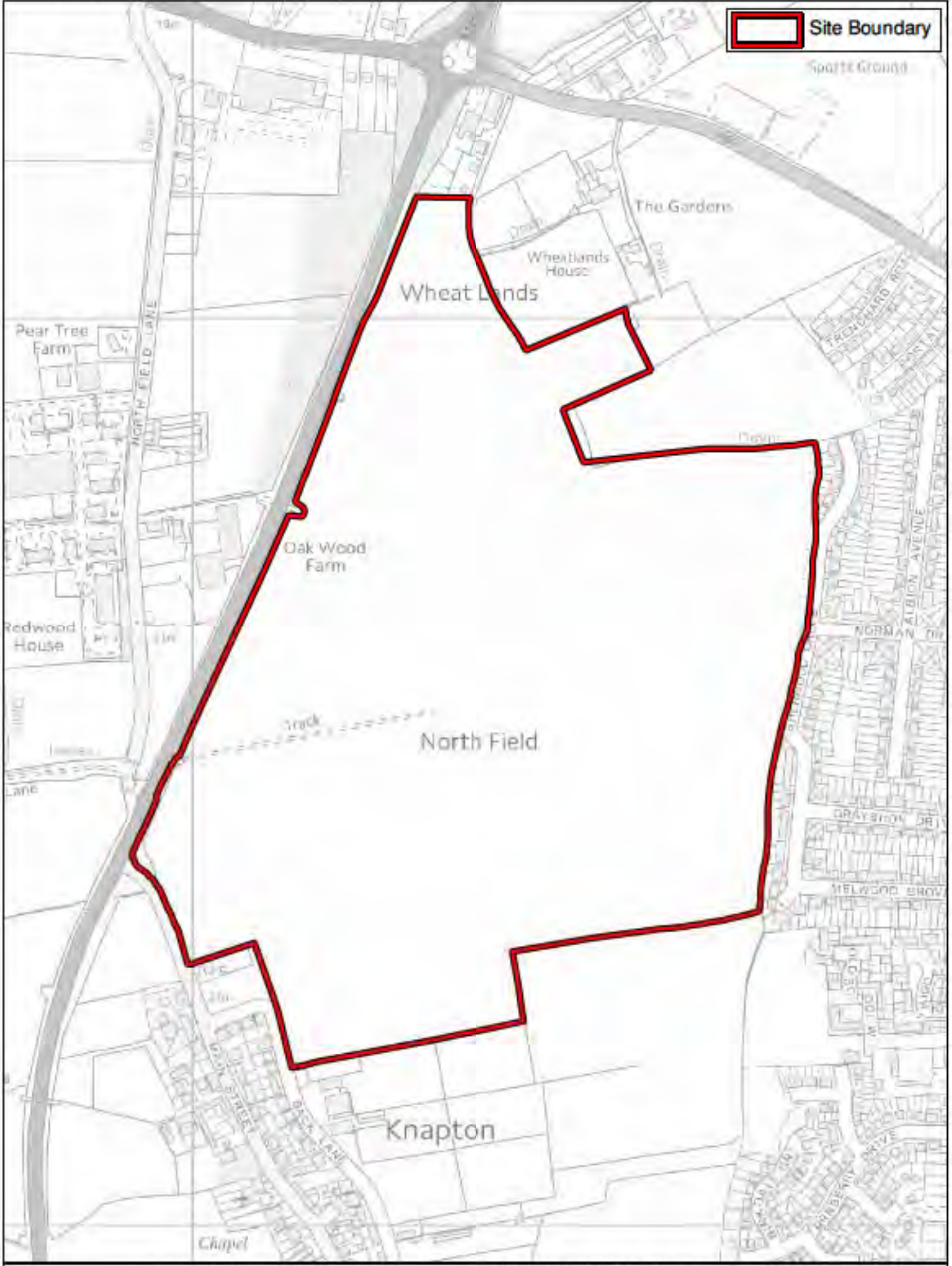


 Site Boundary











# Queen Elizabeth Barracks


 Site Boundary




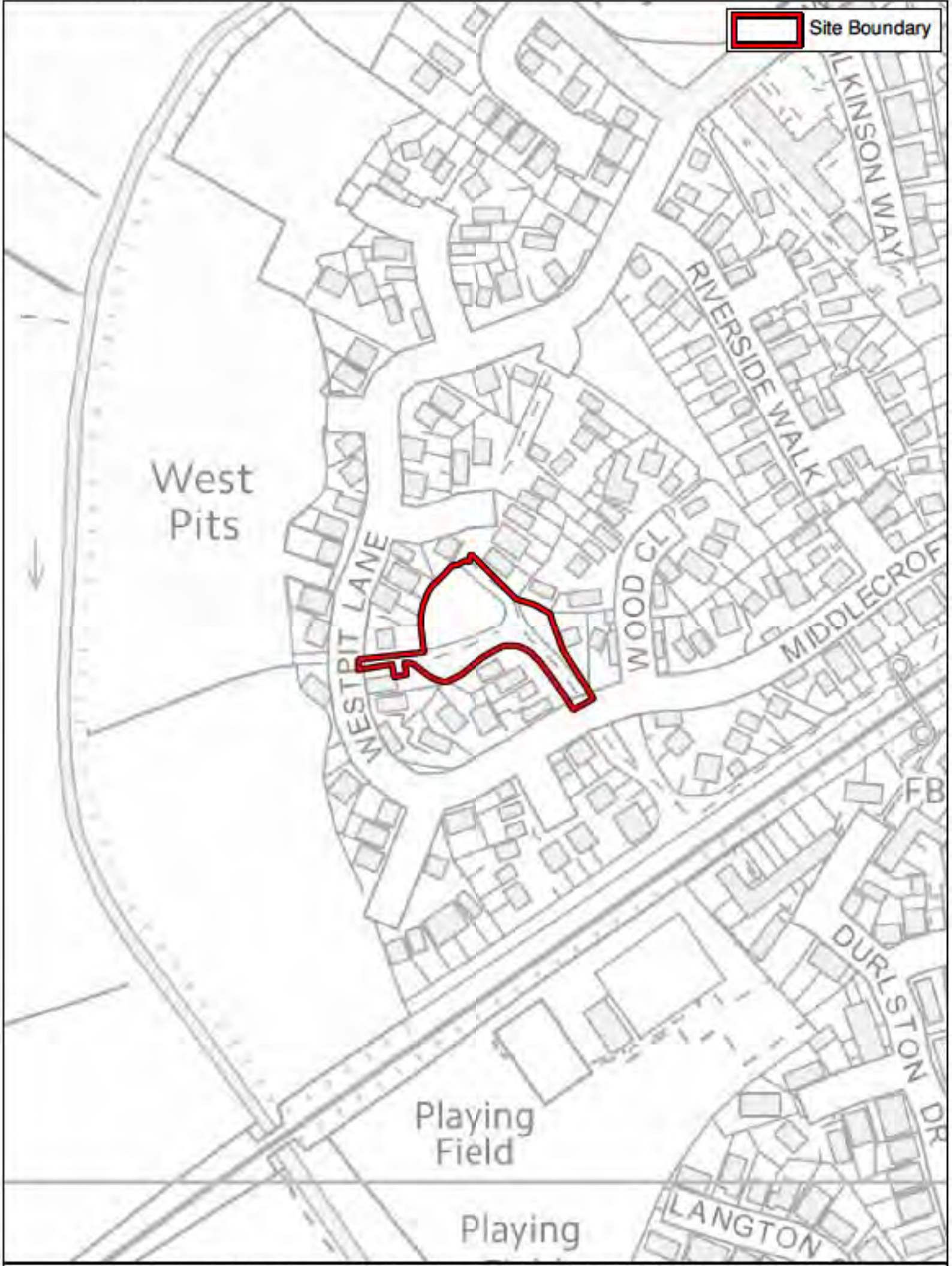


 Site Boundary





 Site Boundary
















Site Boundary

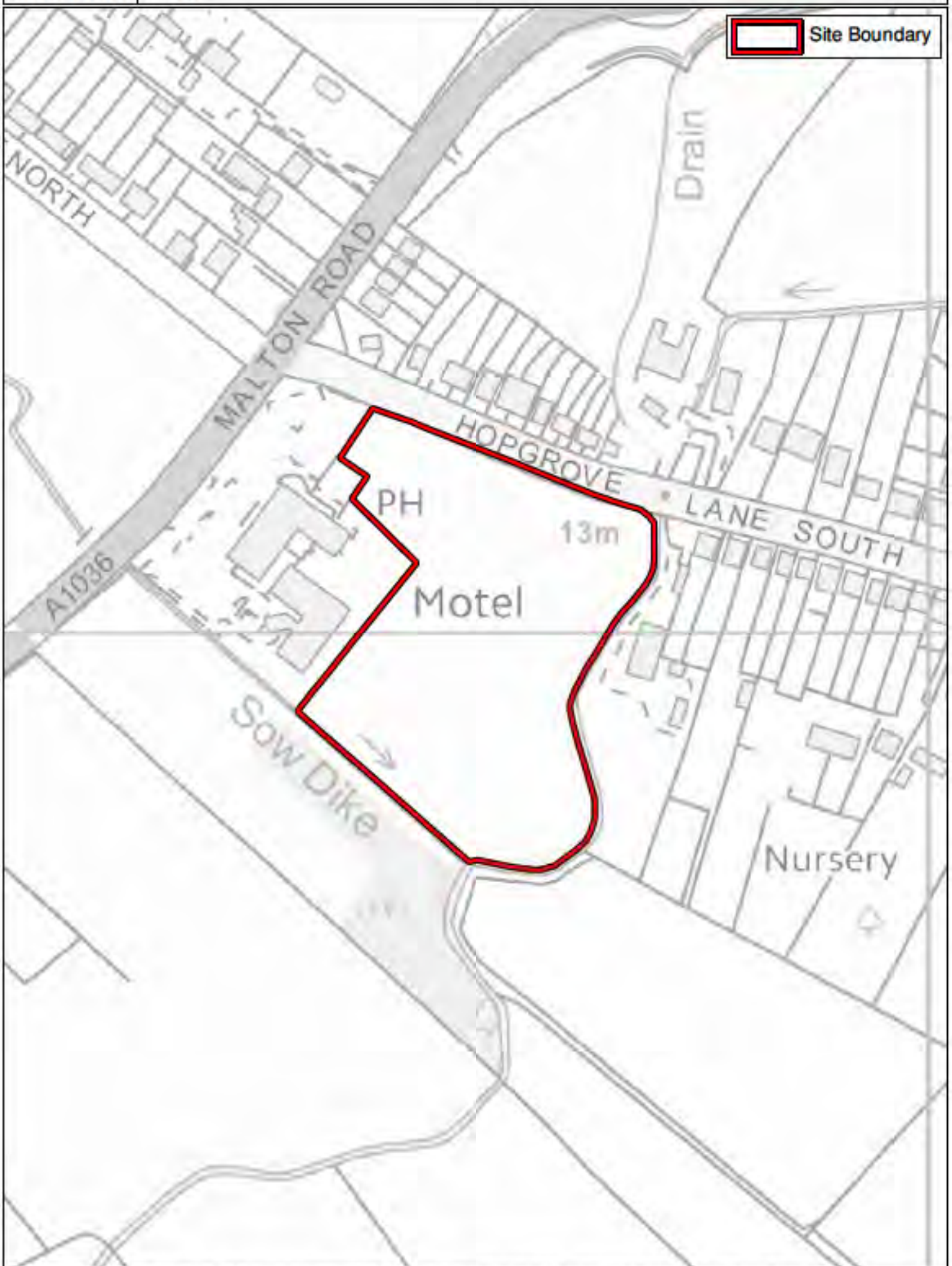
 Site Boundary



 Site Boundary



 Site Boundary












Site Boundary

Strensall



Site Boundary

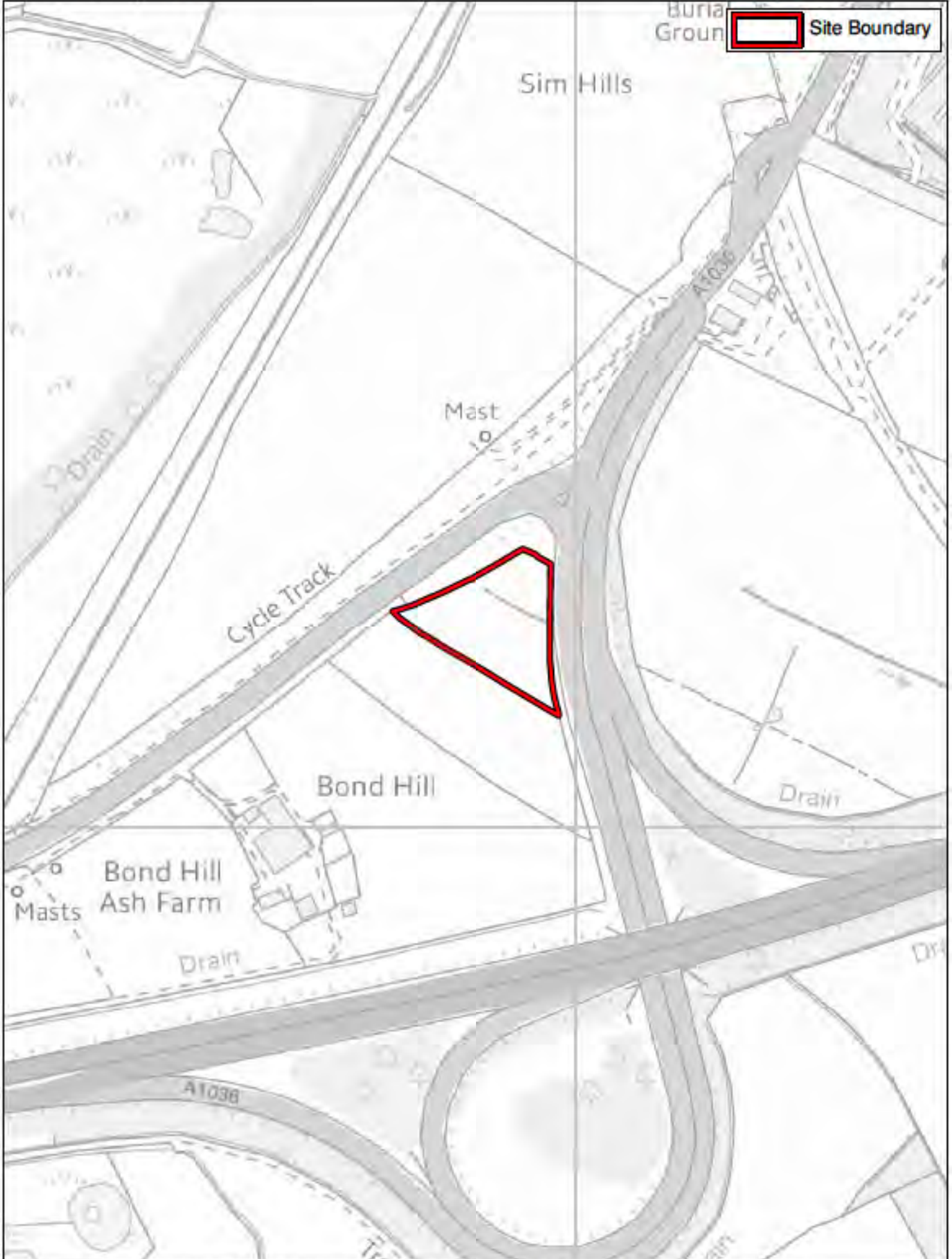
Strensall

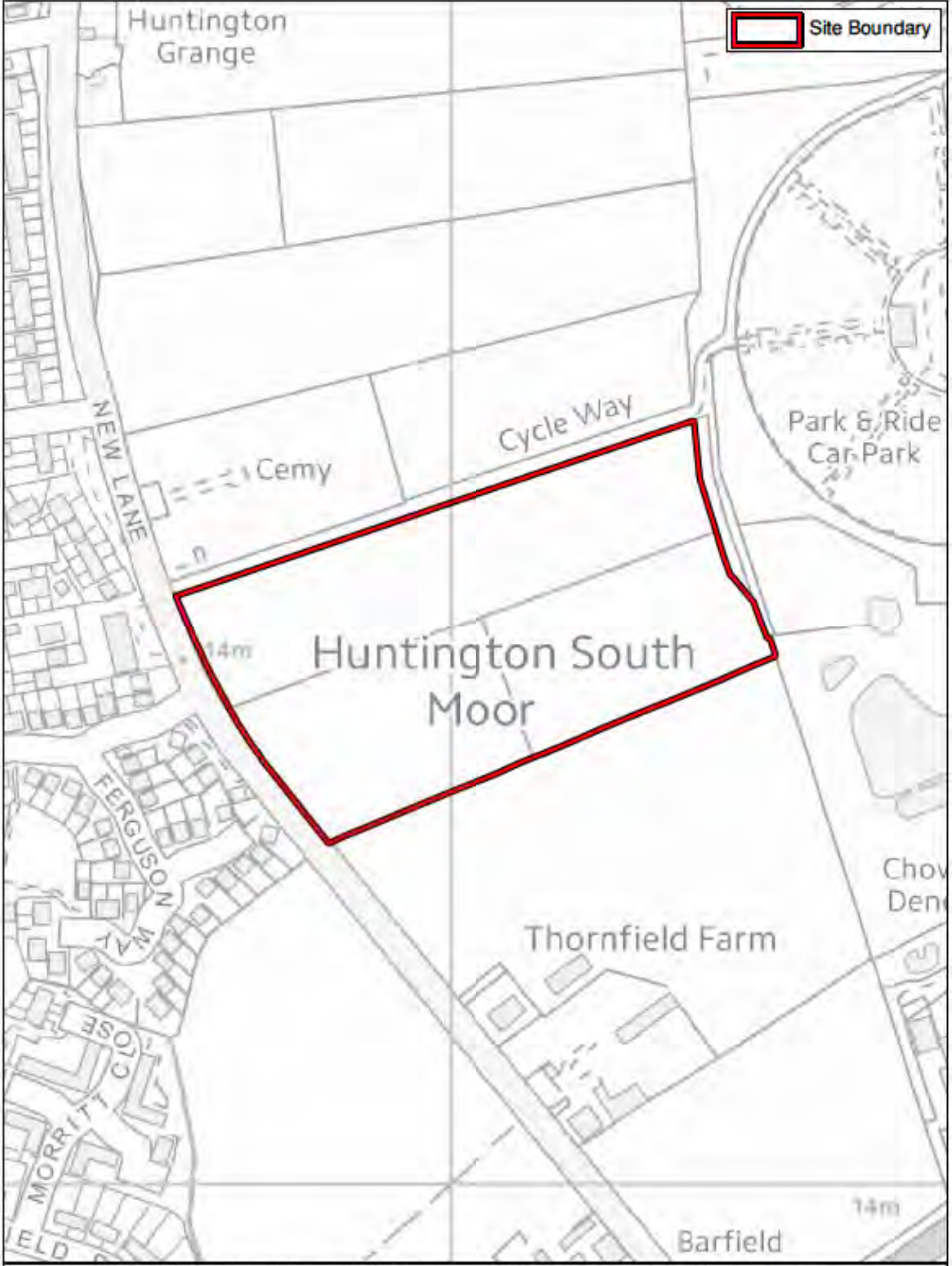
 Site Boundary














 Site Boundary

Layerthorpe

Foss Islands





Site Boundary


Layerthorpe

Foss Islands

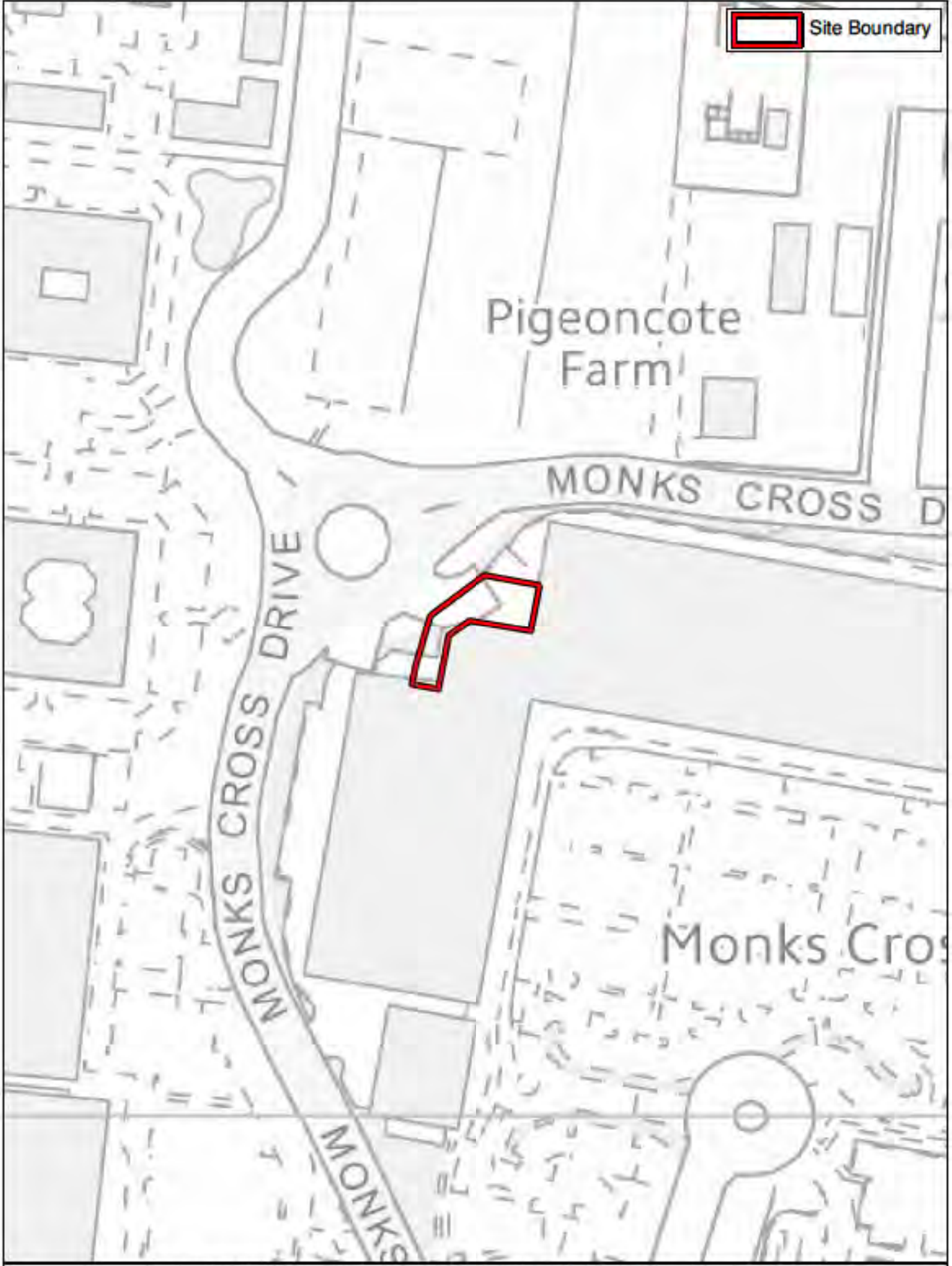


 Site Boundary



 Site Boundary





Site Boundary

Pigeoncote Farm

MONKS CROSS D

MONKS CROSS DRIVE

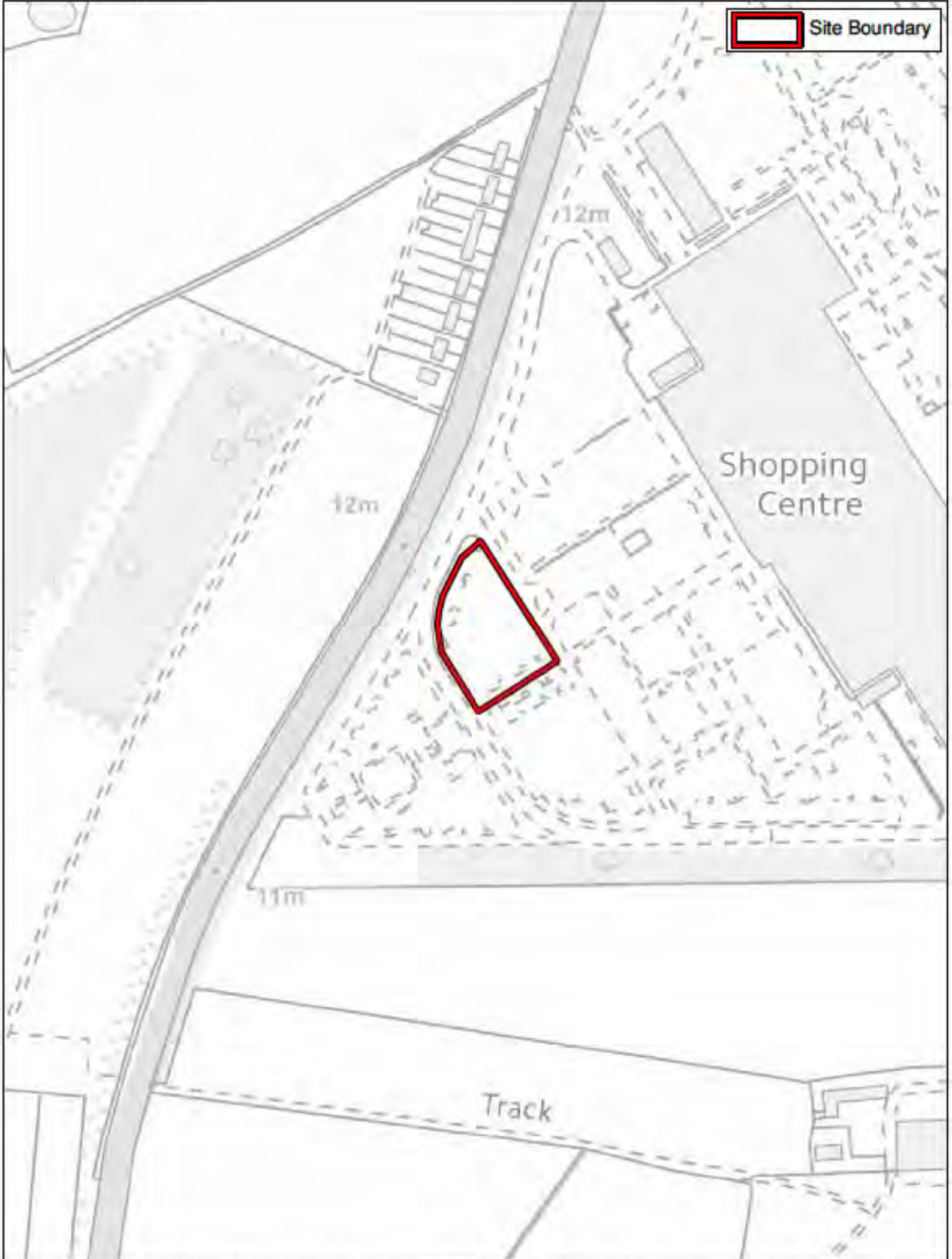
Monks Cross

MONKS






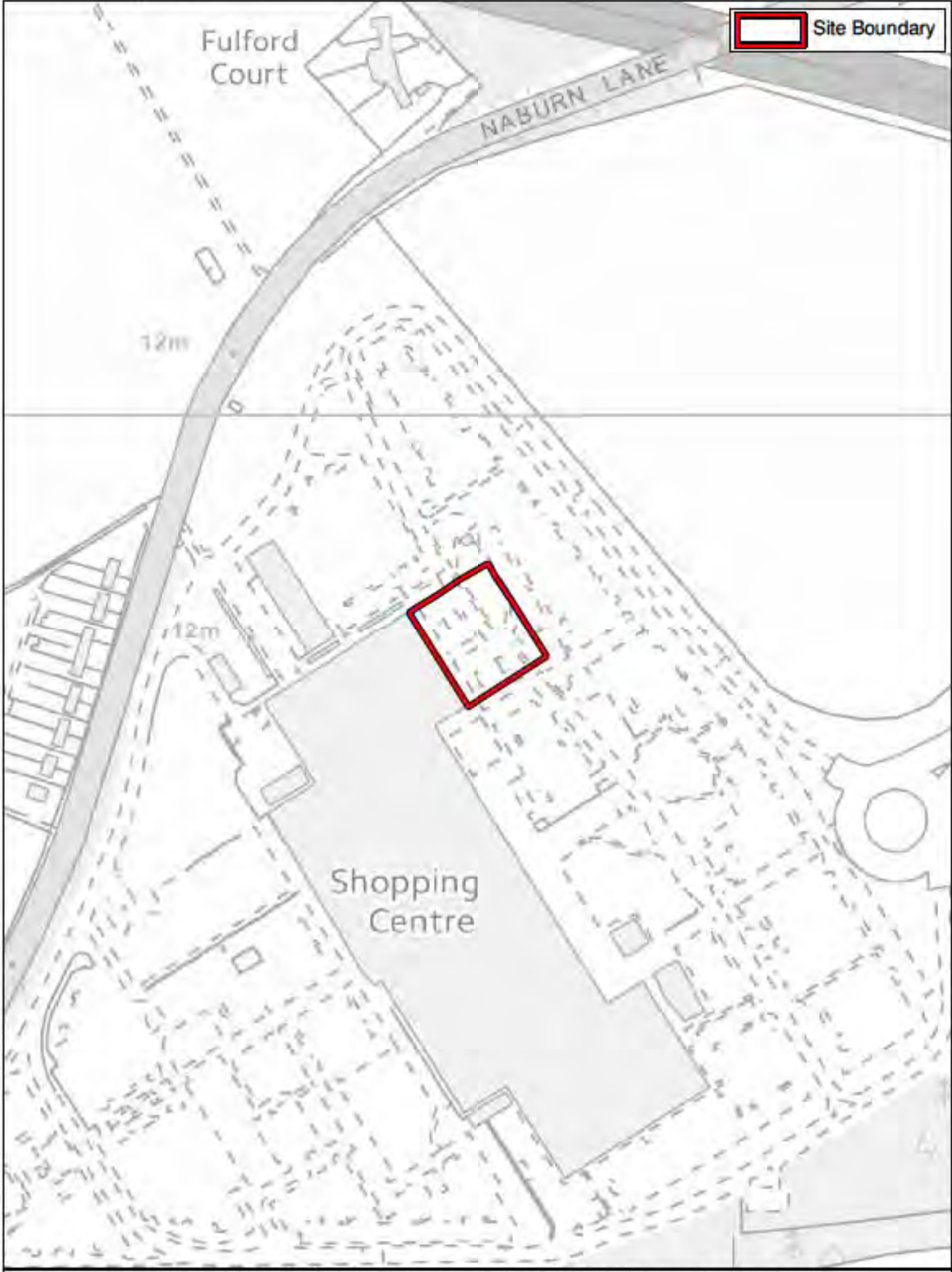
 Site Boundary






 Site Boundary





 Site Boundary



 Site Boundary




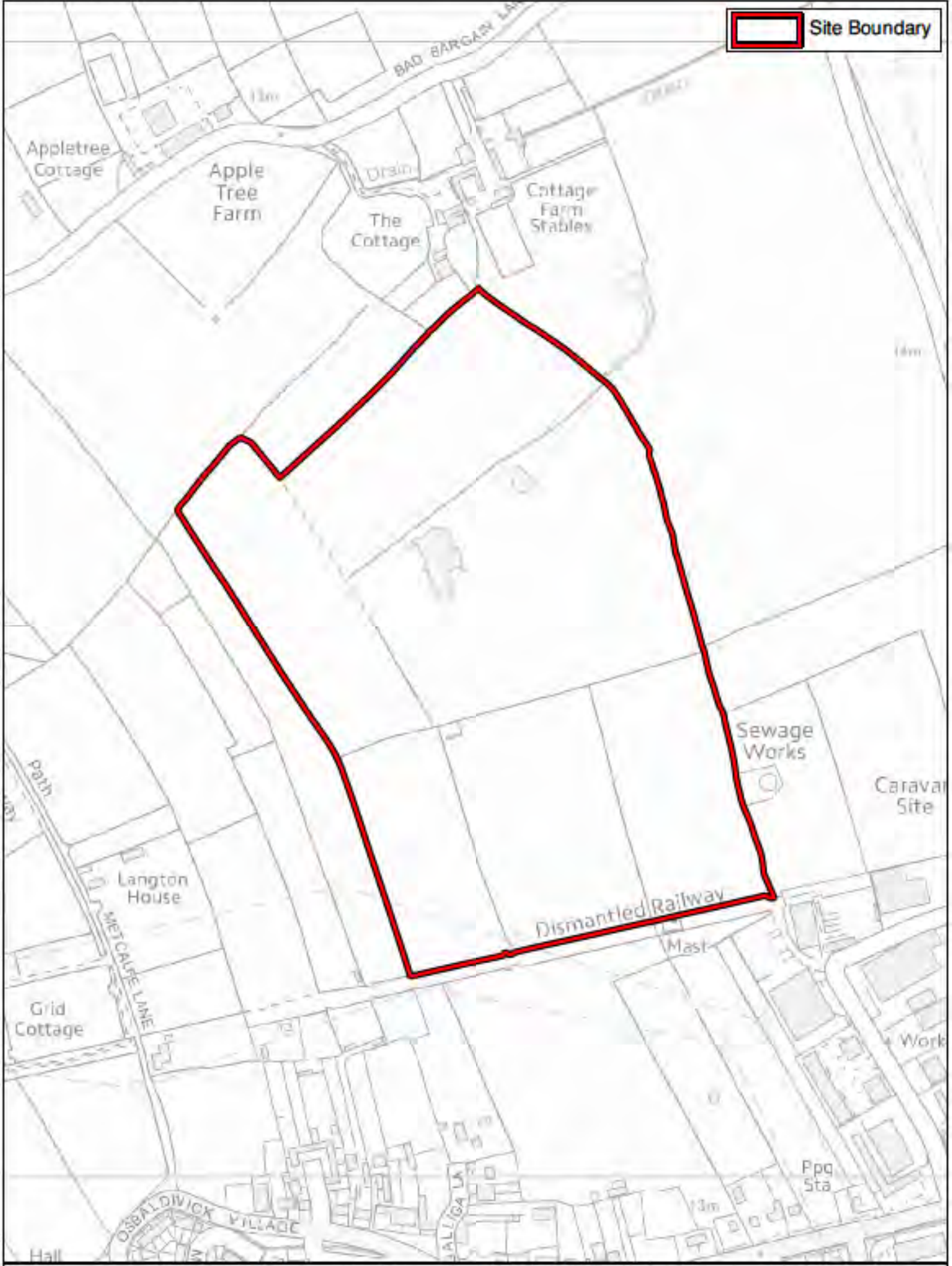
 Site Boundary



 Site Boundary



 Site Boundary











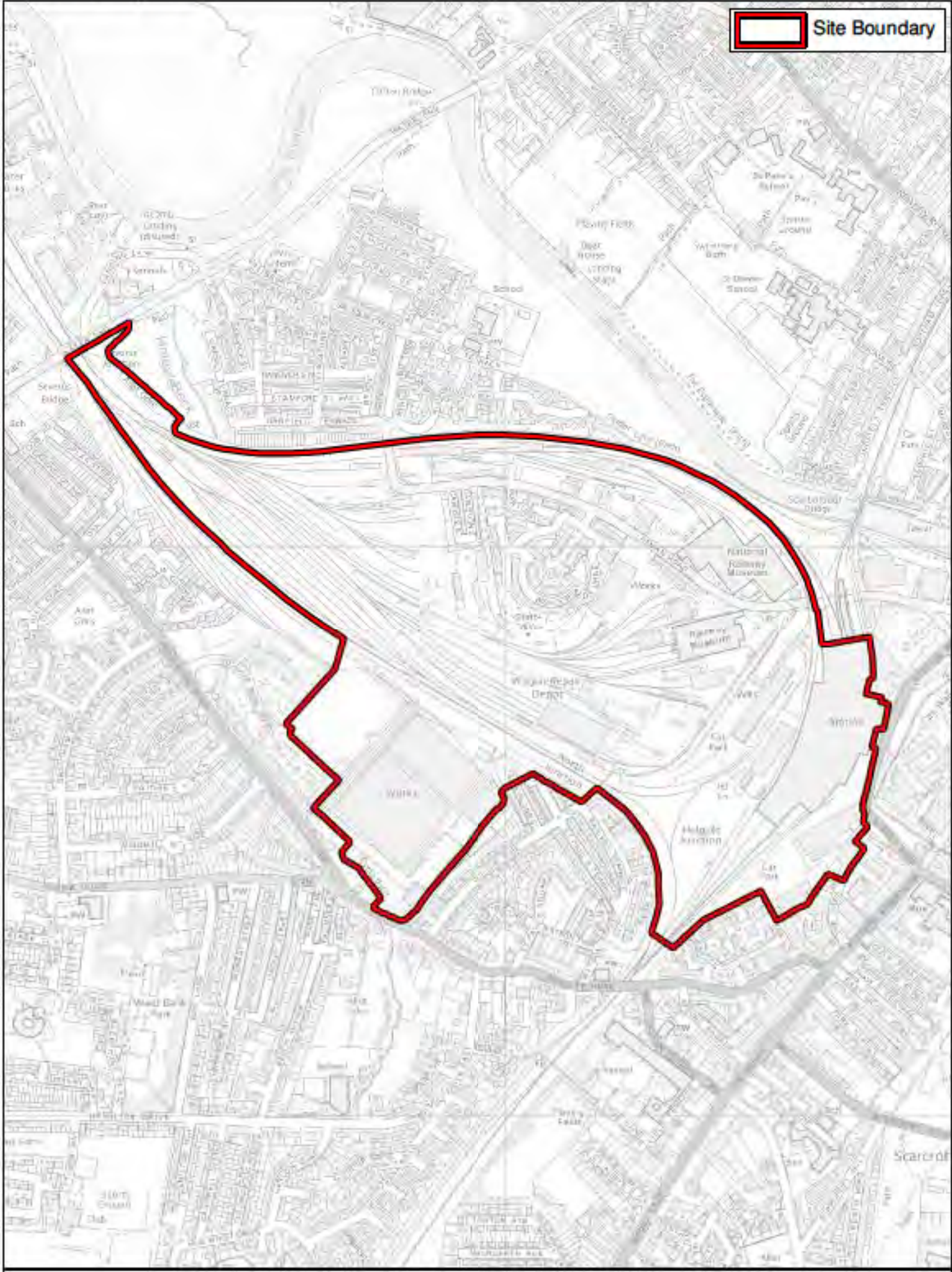
 Site Boundary



 Site Boundary




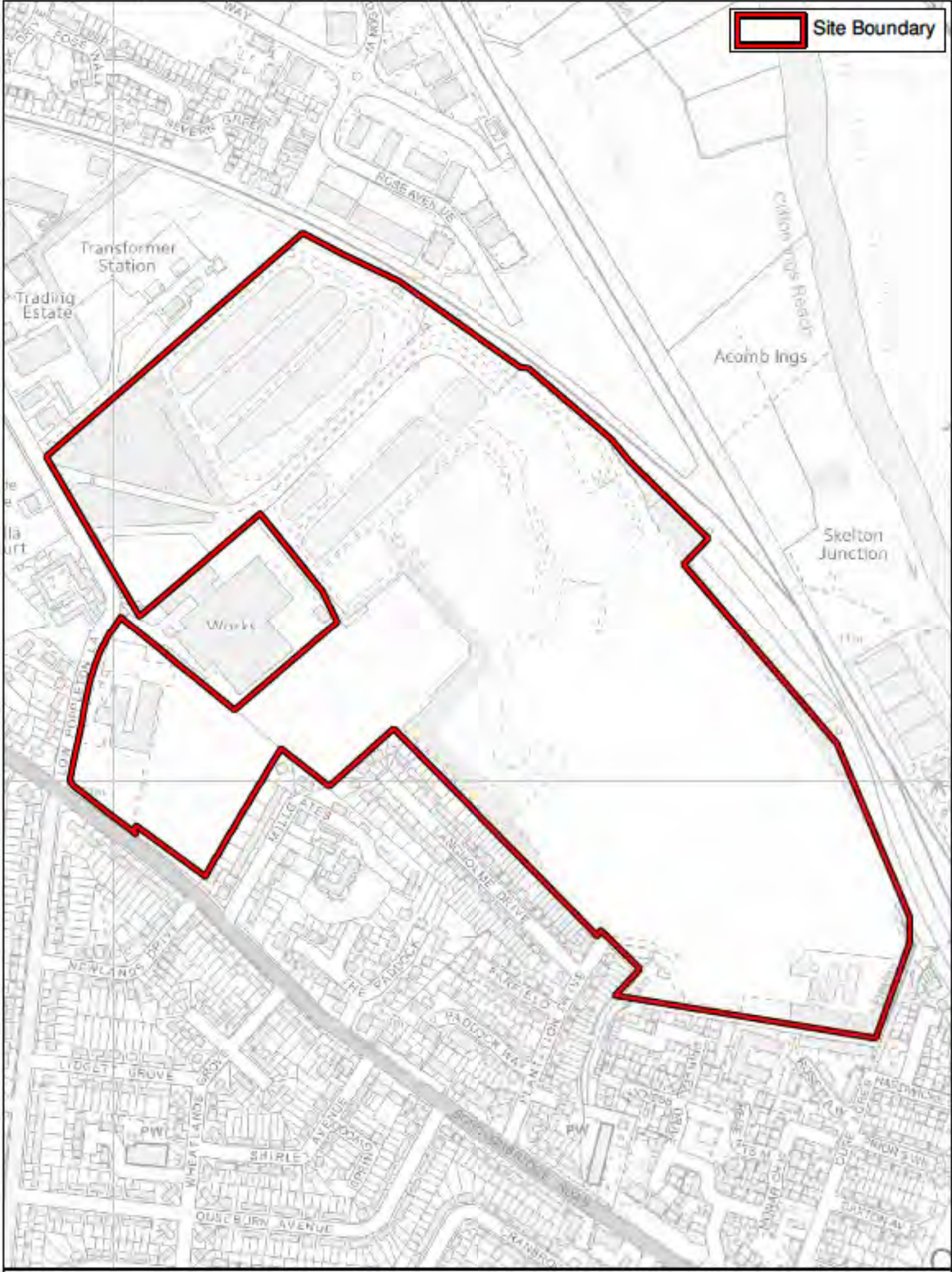
 Site Boundary

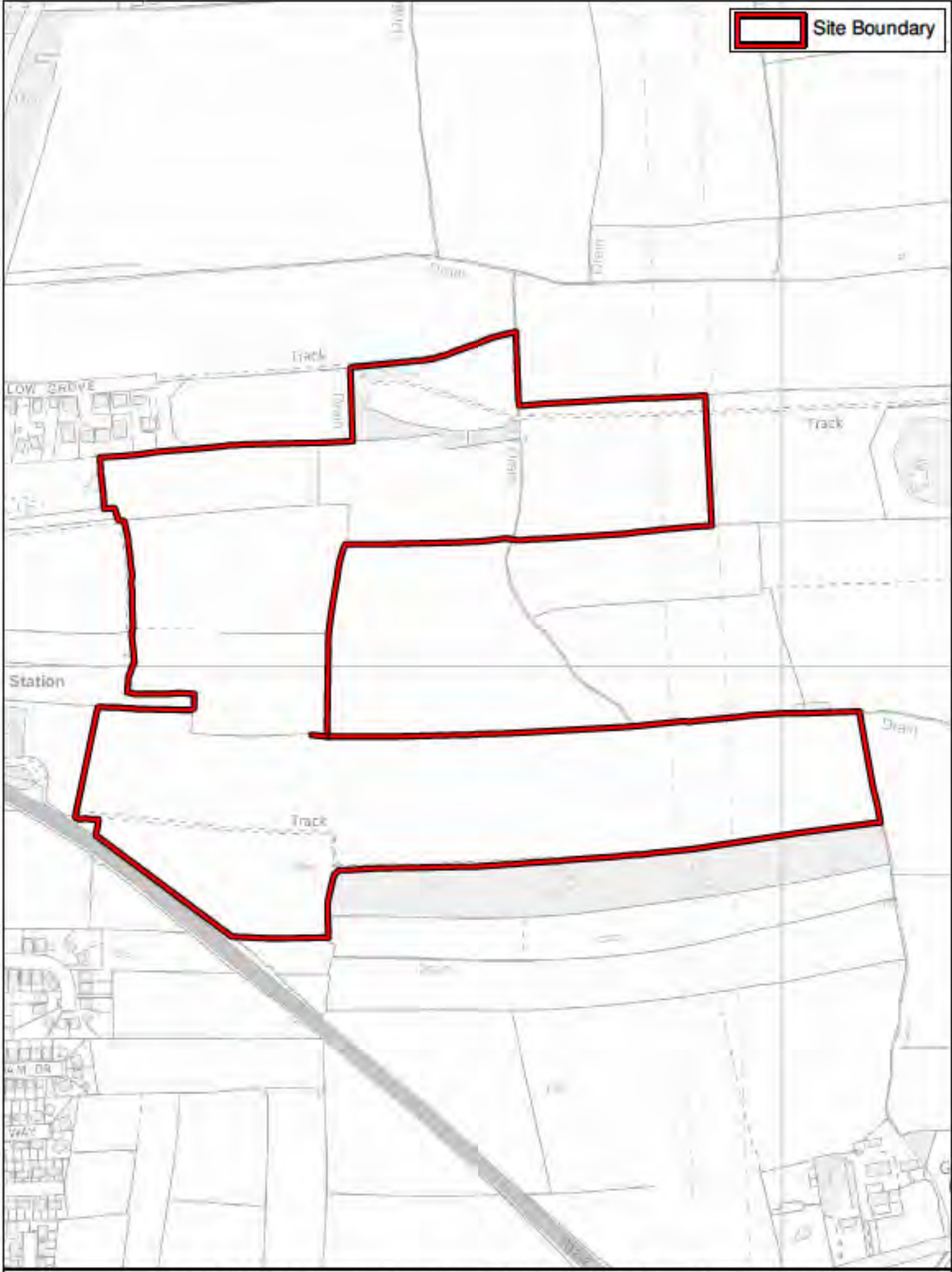


 Site Boundary




 Site Boundary










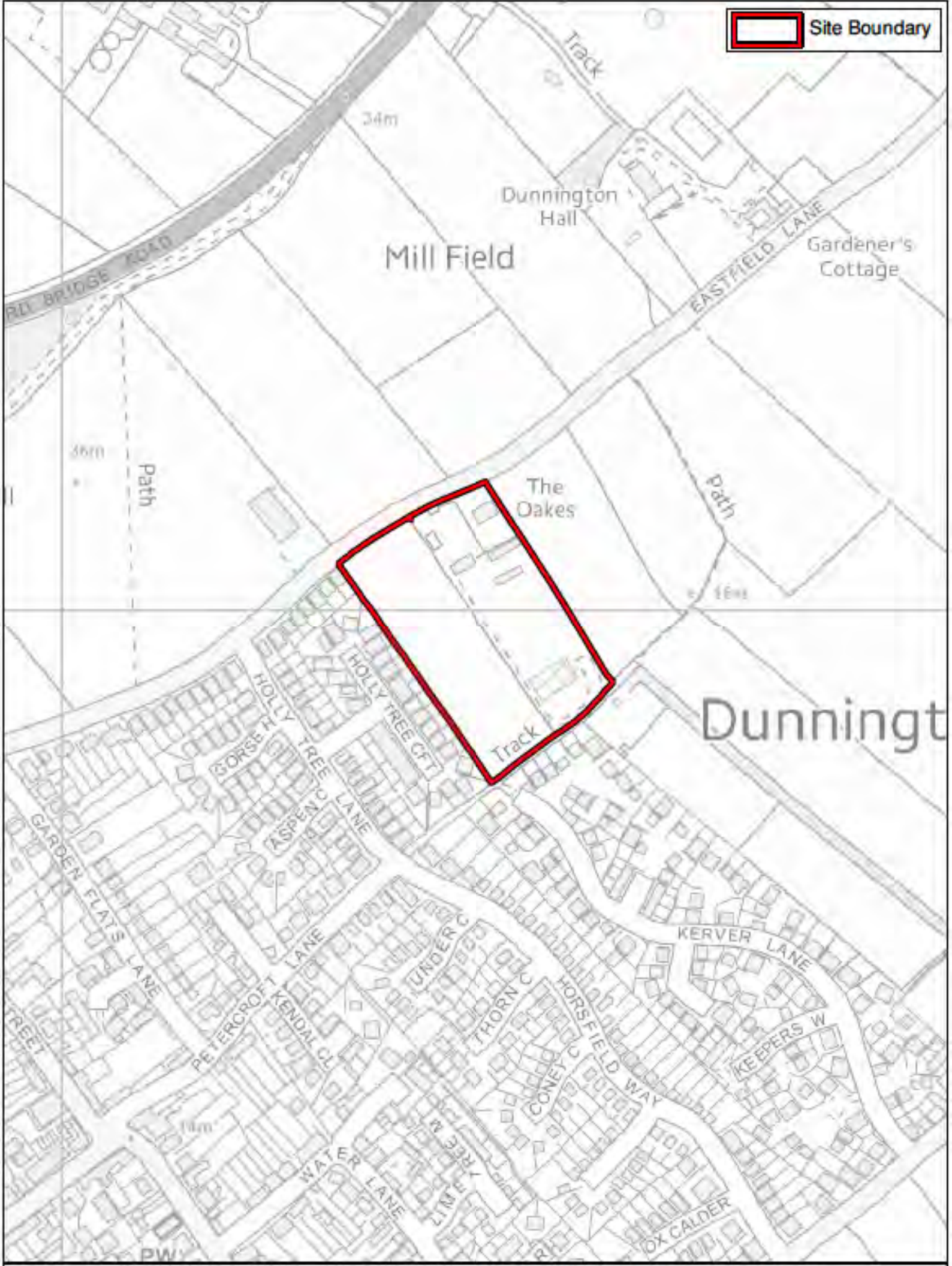
 Site Boundary



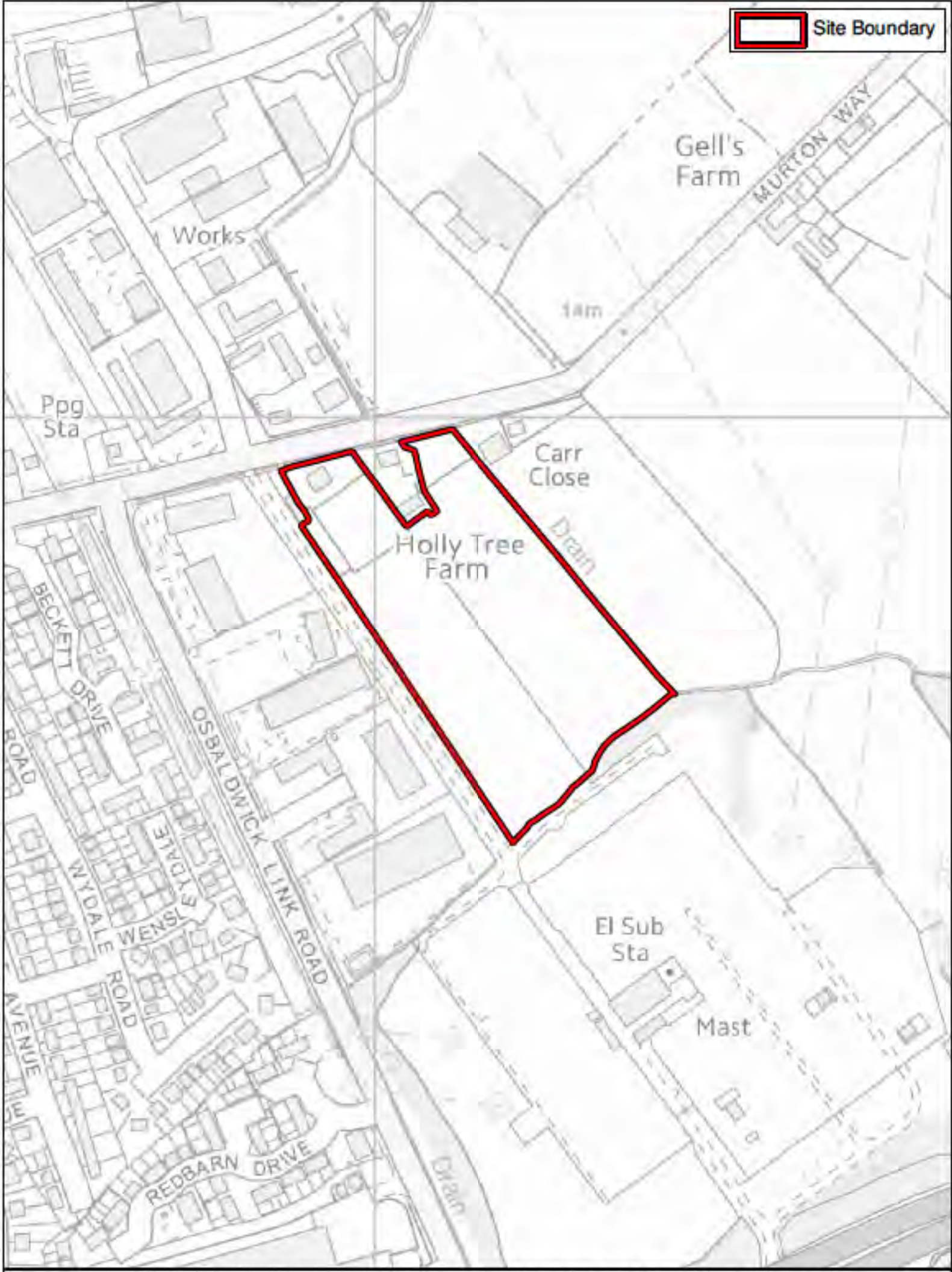
 Site Boundary




 Site Boundary

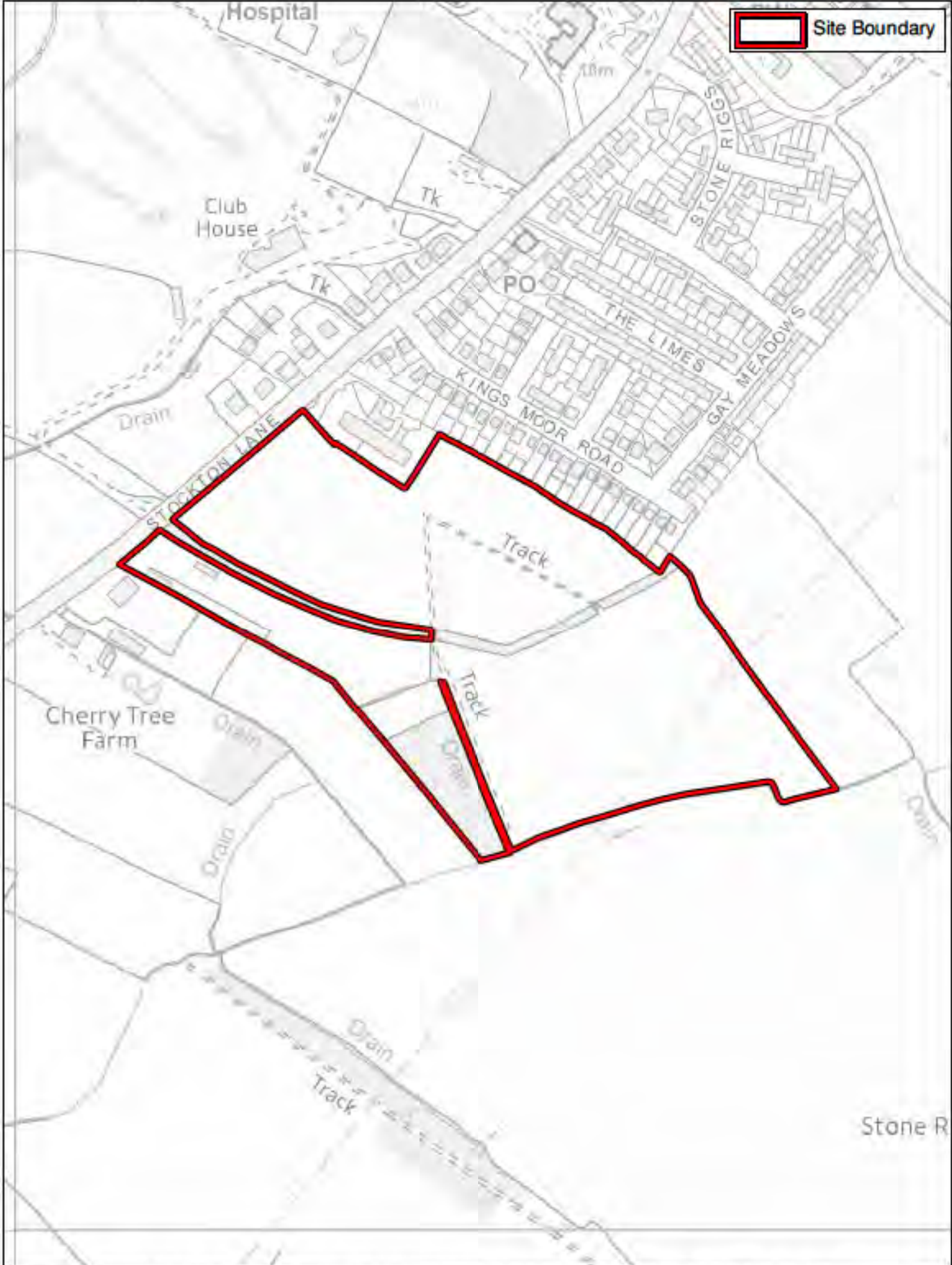



 Site Boundary

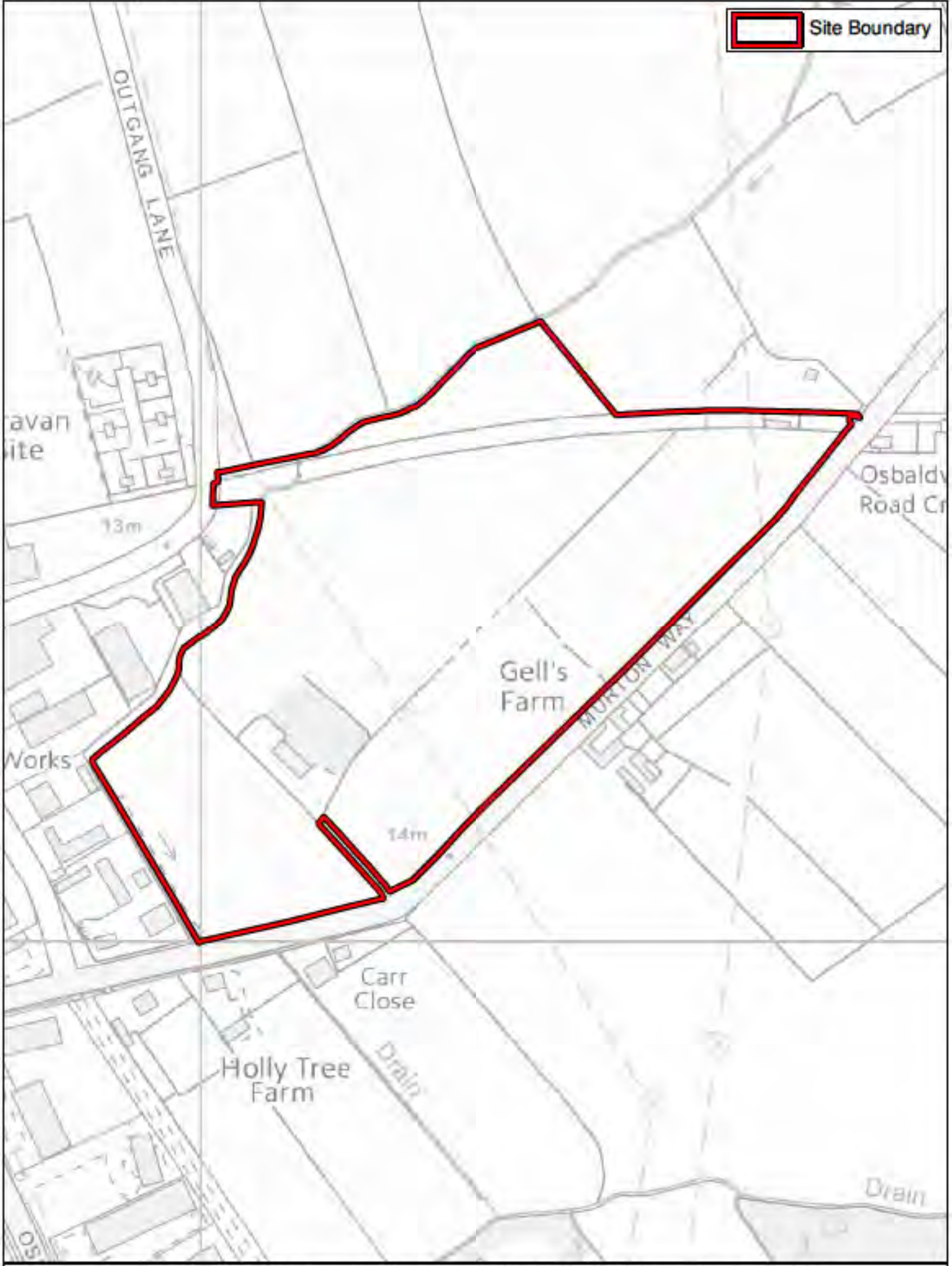



 Site Boundary





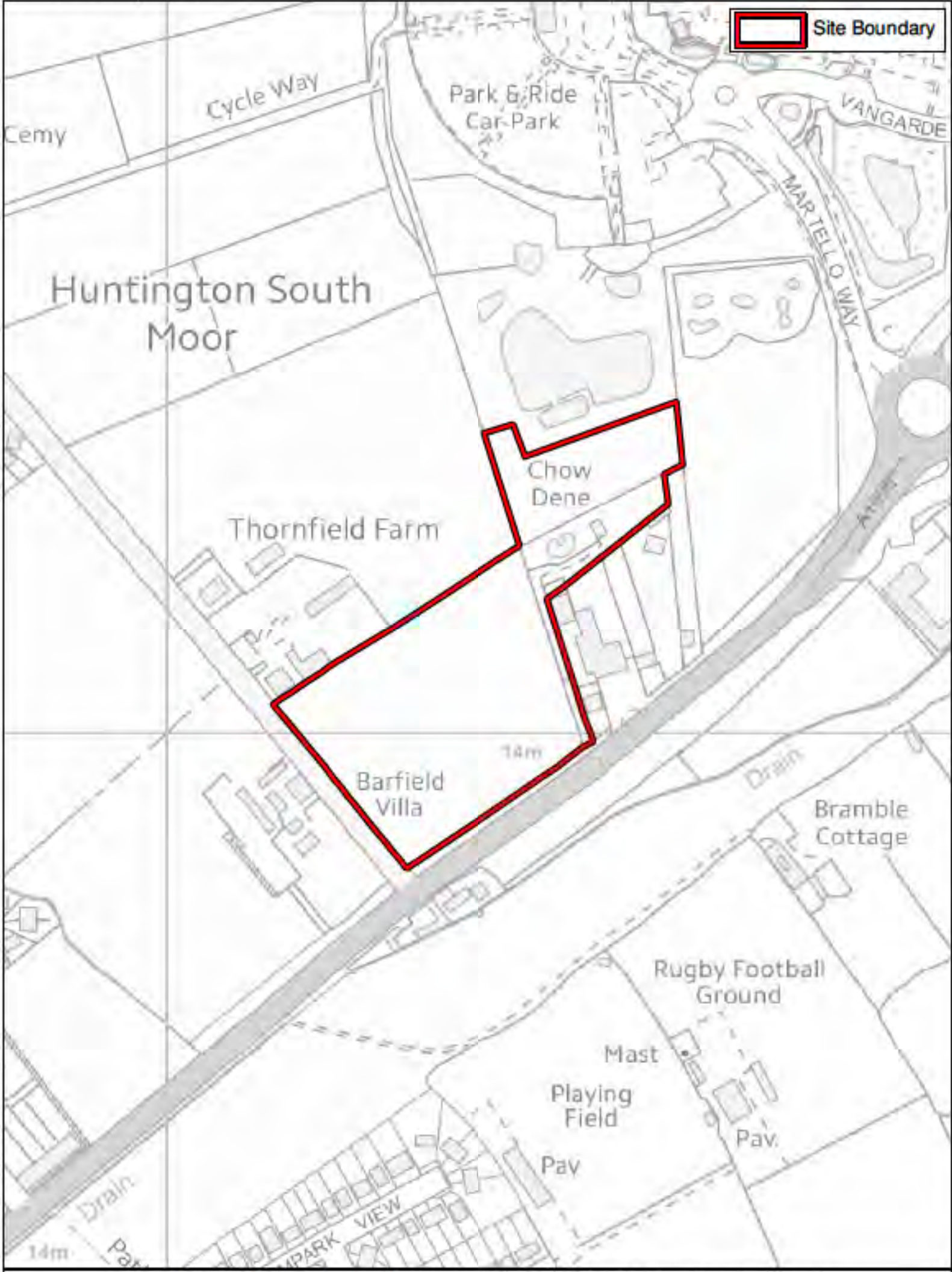
 Site Boundary



 Site Boundary









Site Boundary

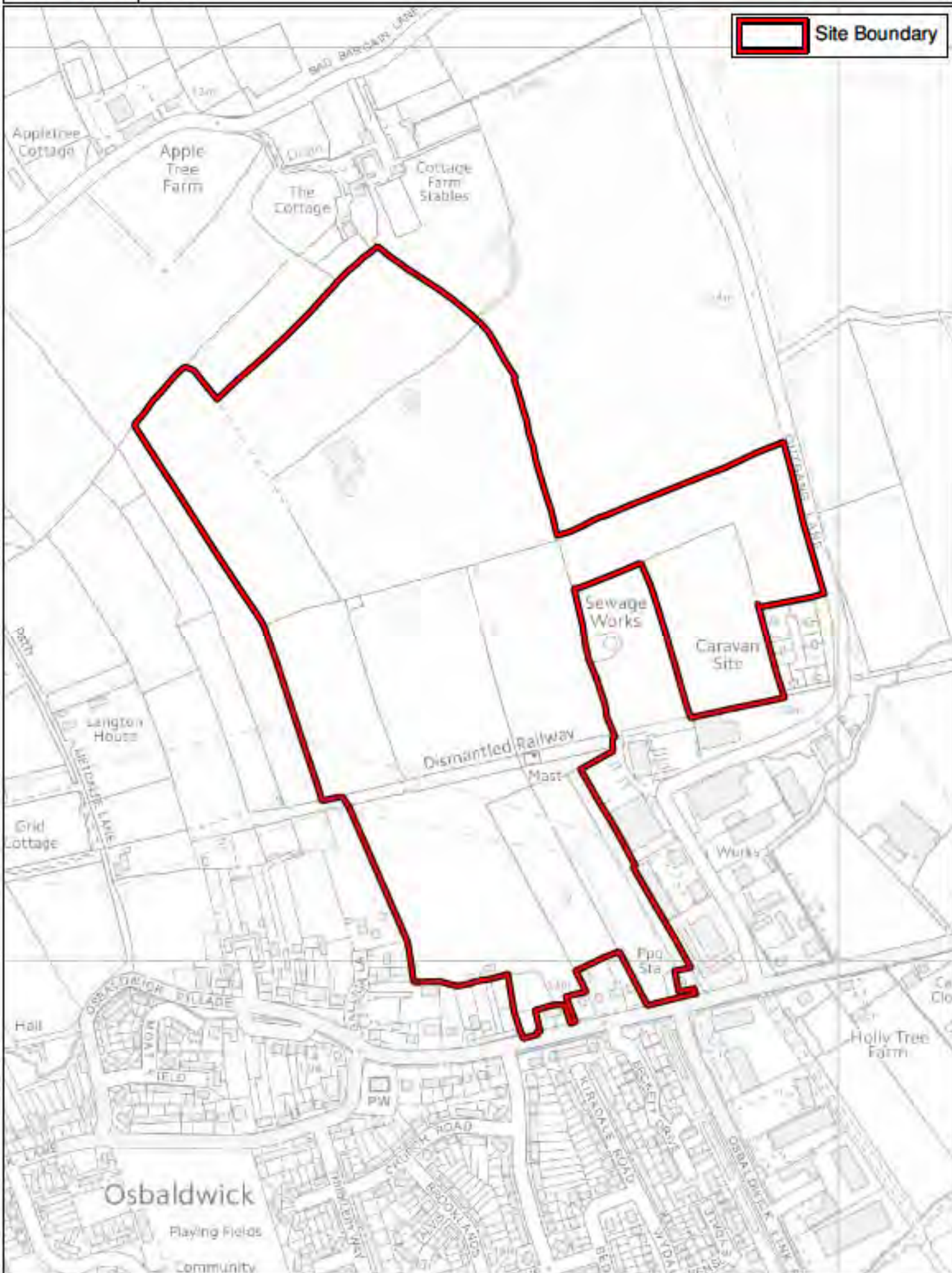
Layerthorpe

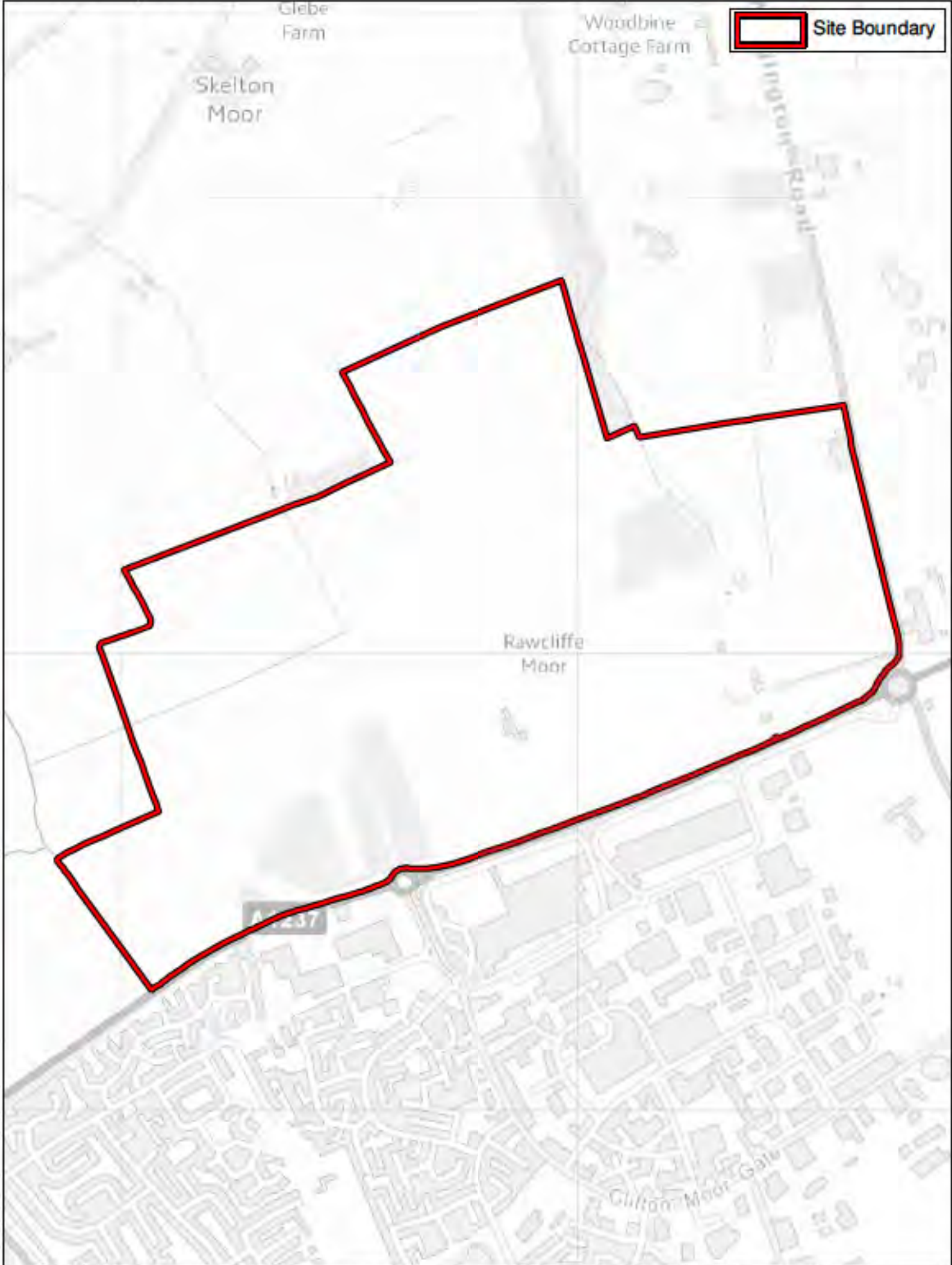
Foss Islands

 Site Boundary

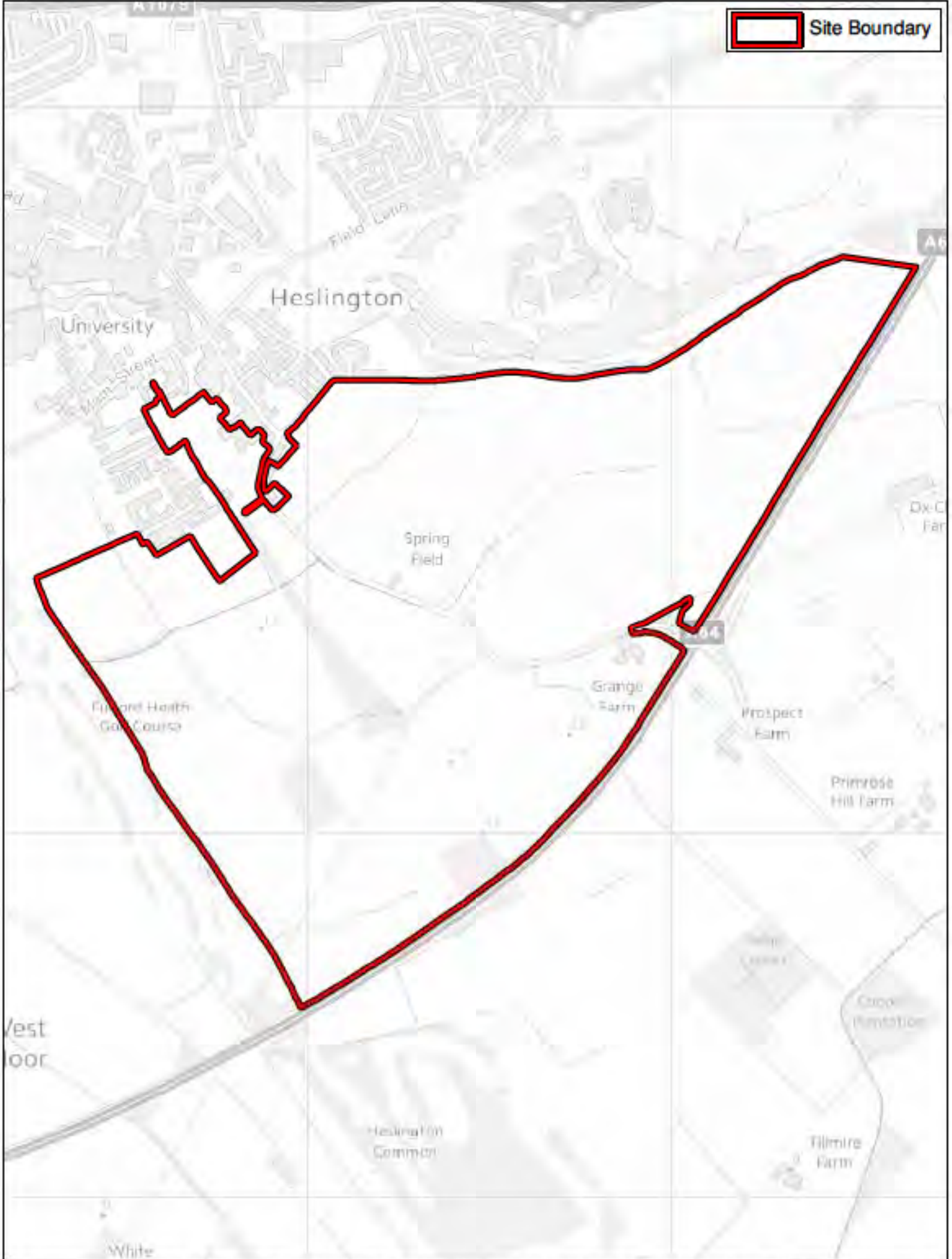


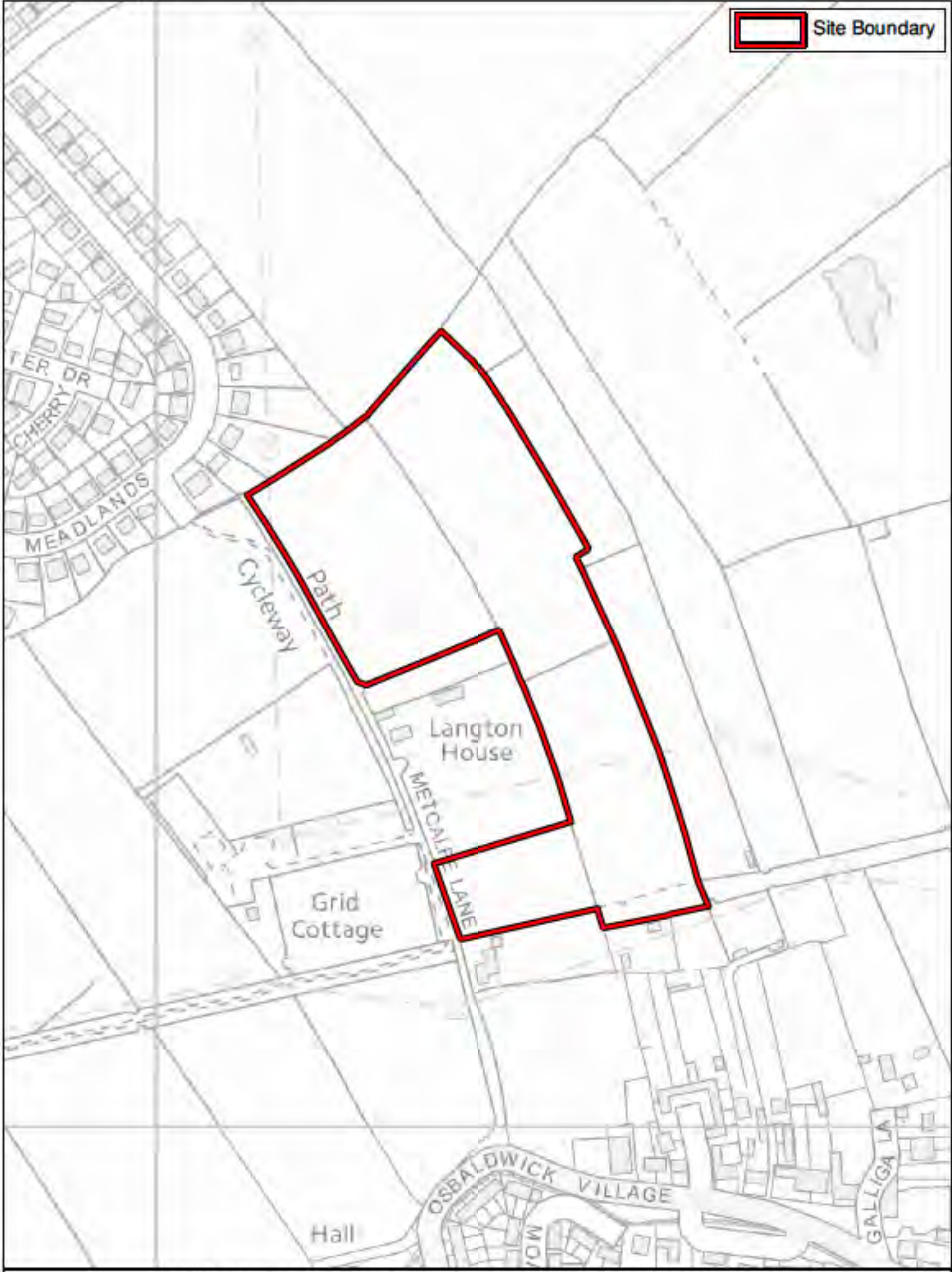
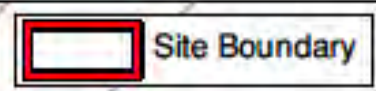
 Site Boundary





 Site Boundary








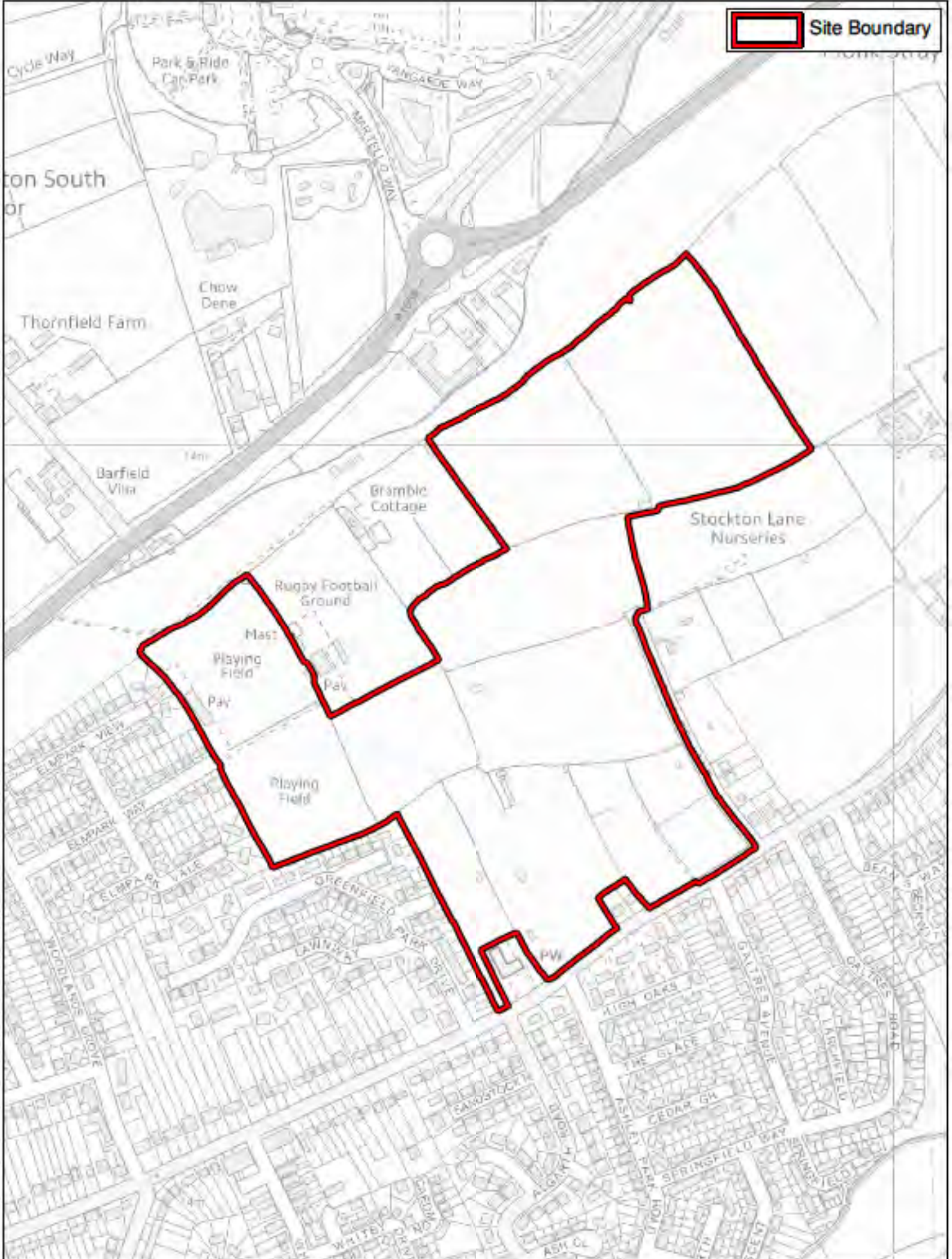


 Site Boundary

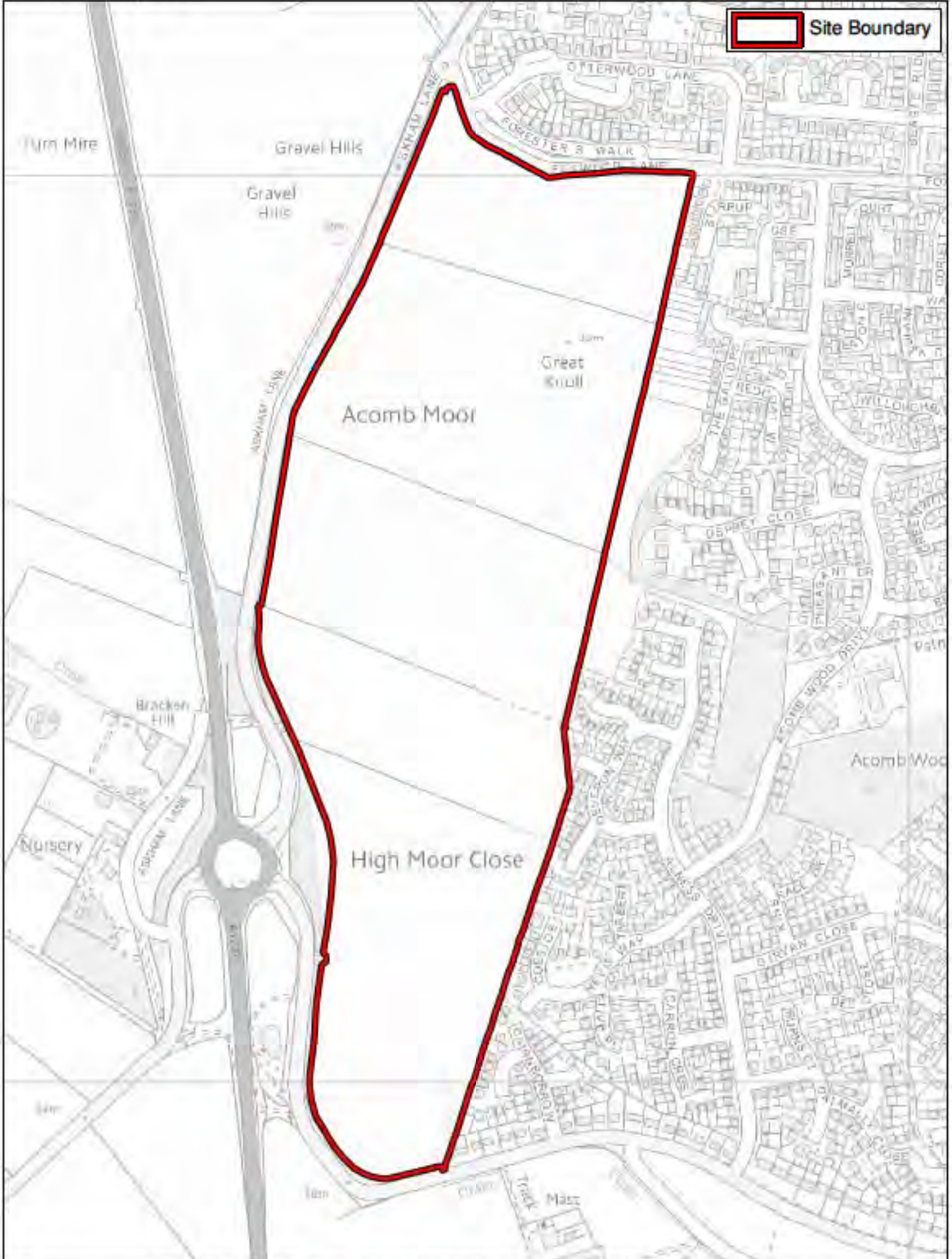




 Site Boundary



 Site Boundary

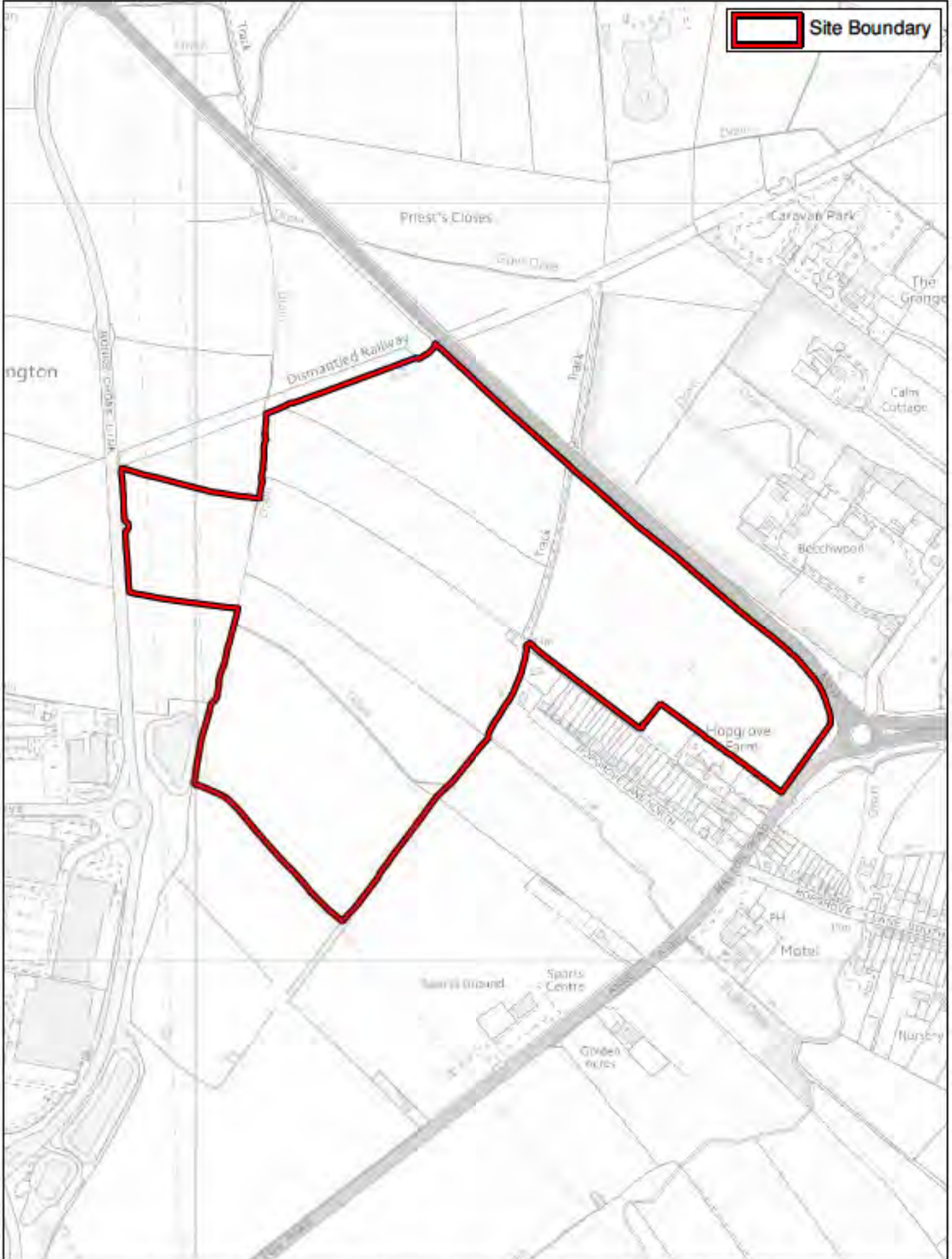




Site Boundary

Layerthorpe

Foss Islands

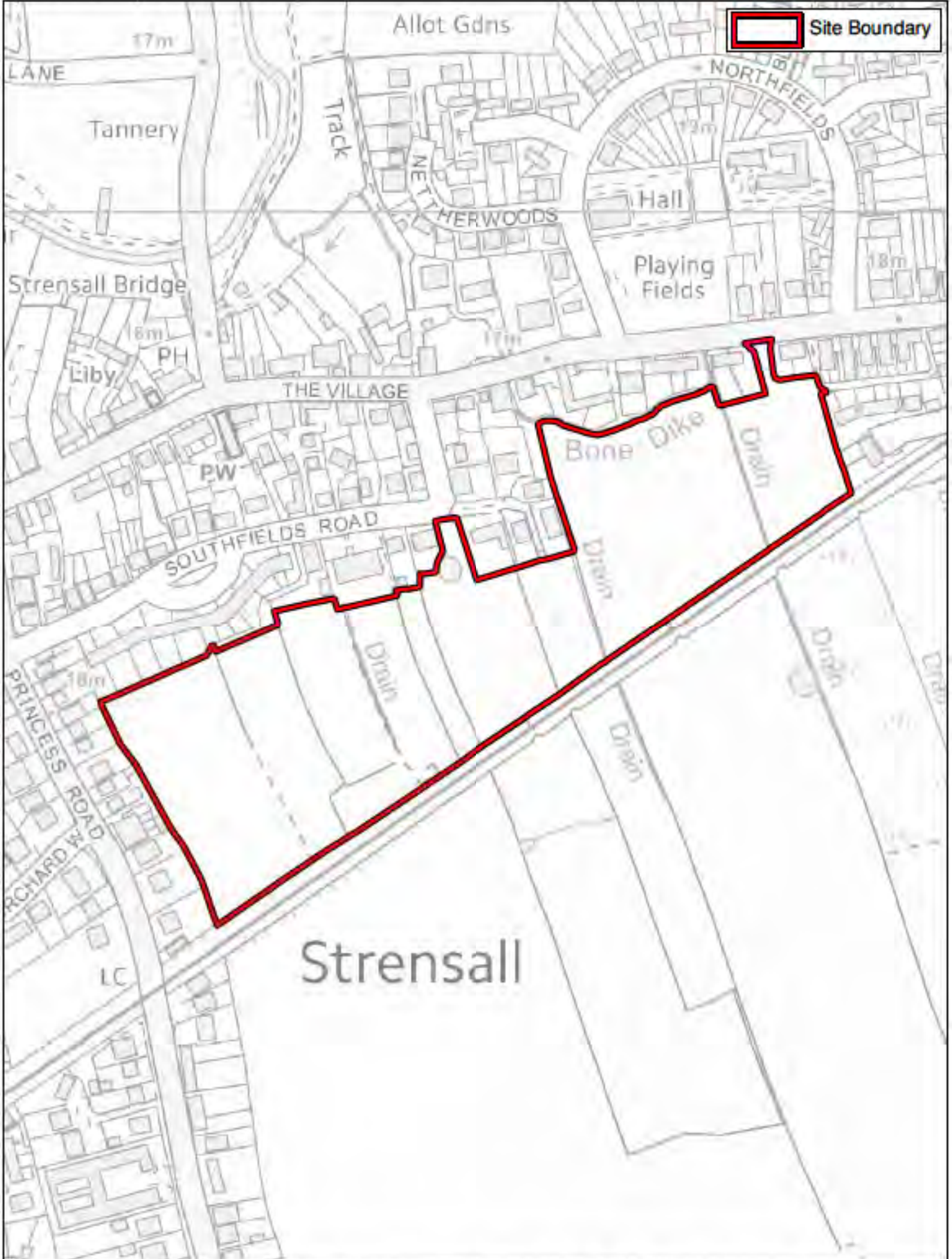



 Site Boundary

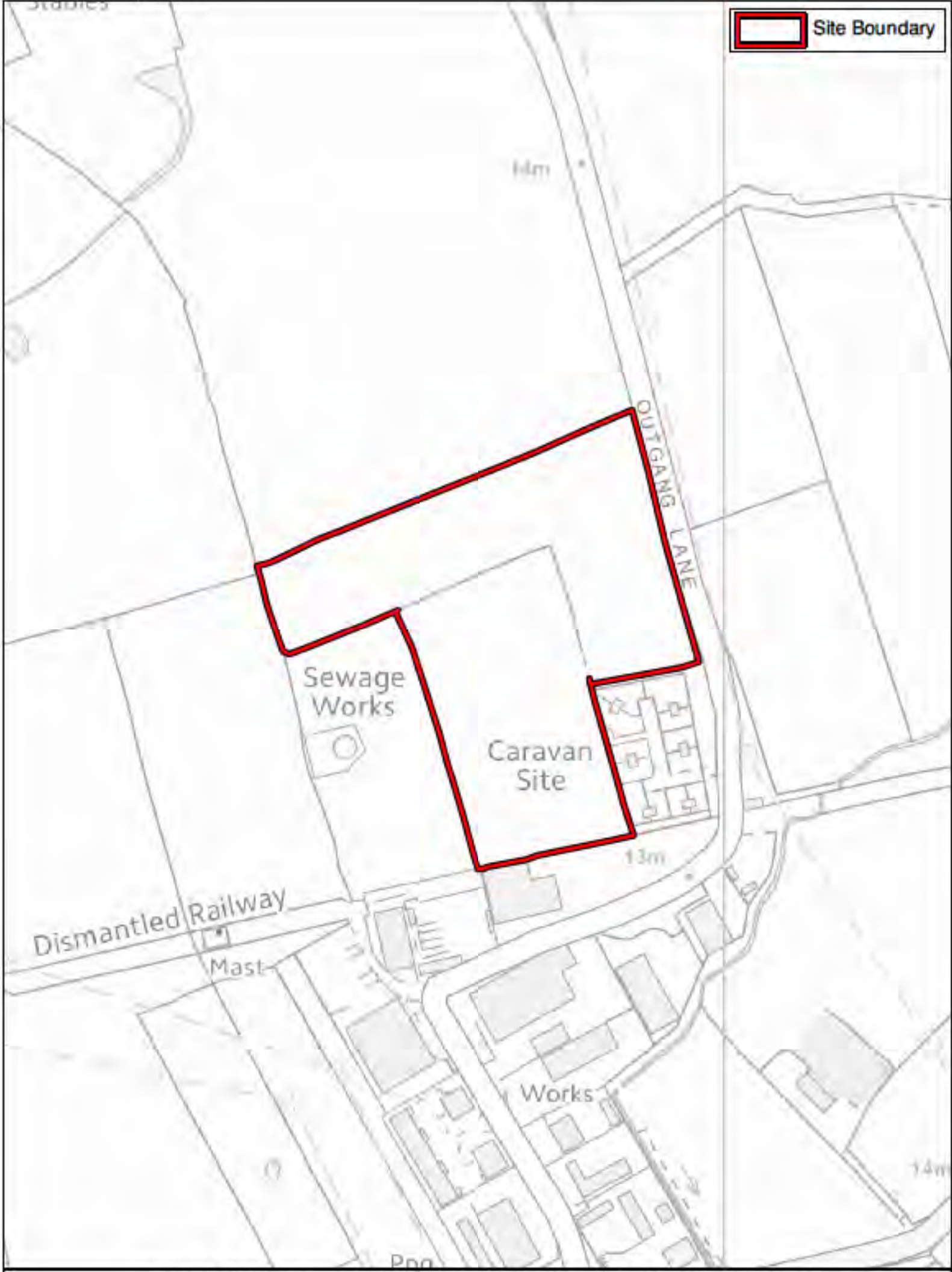





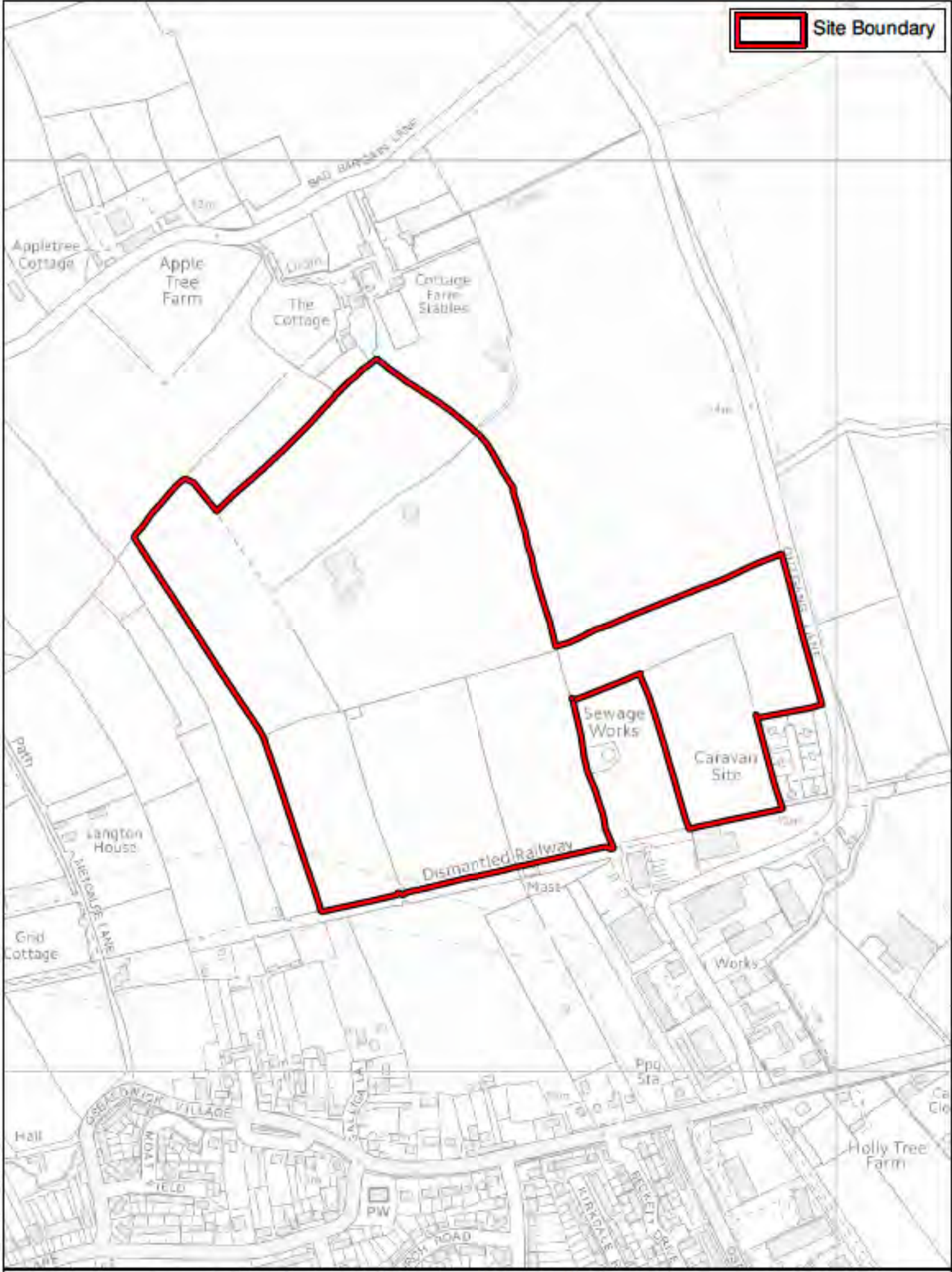





 Site Boundary




 Site Boundary



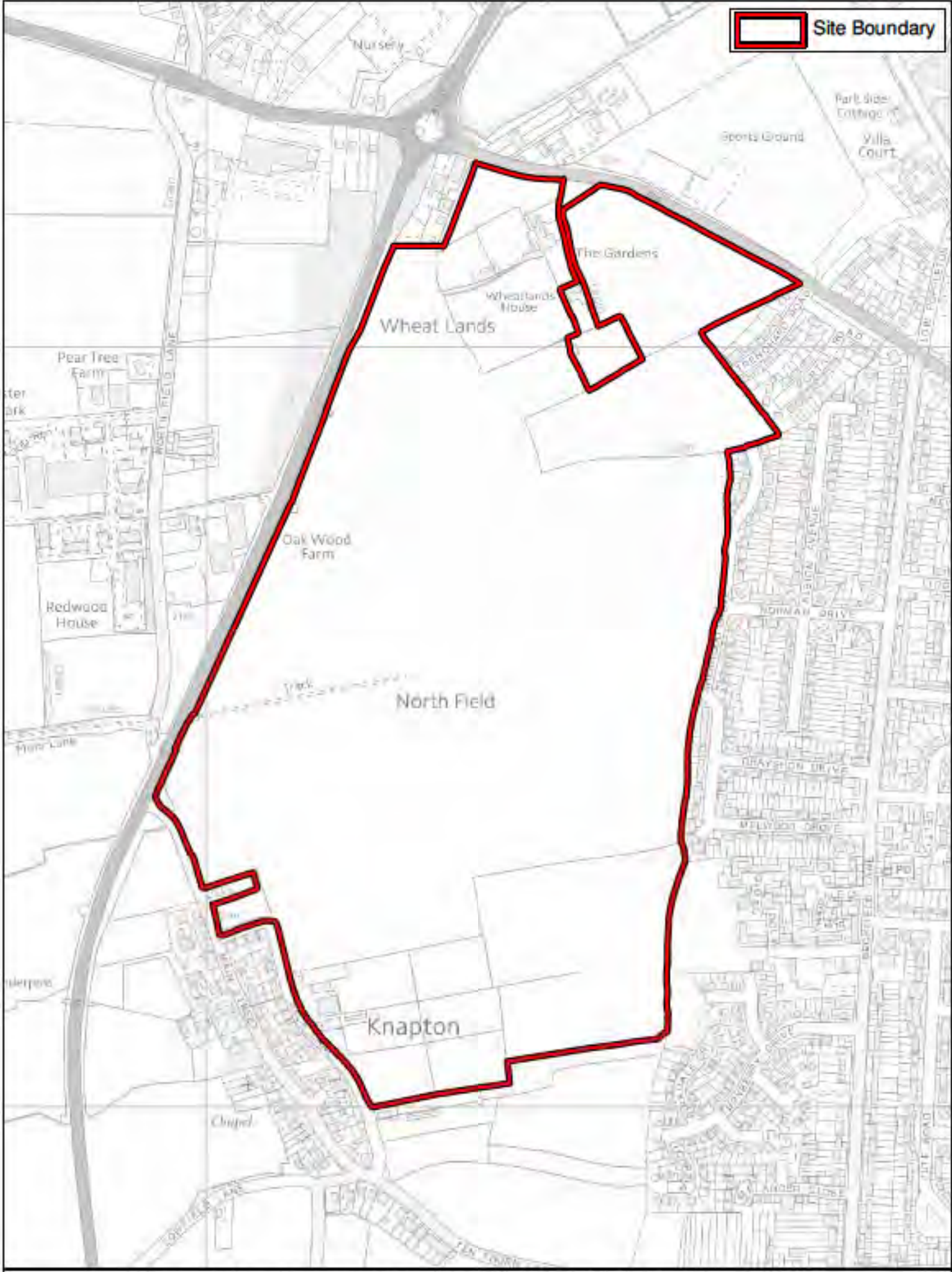
 Site Boundary




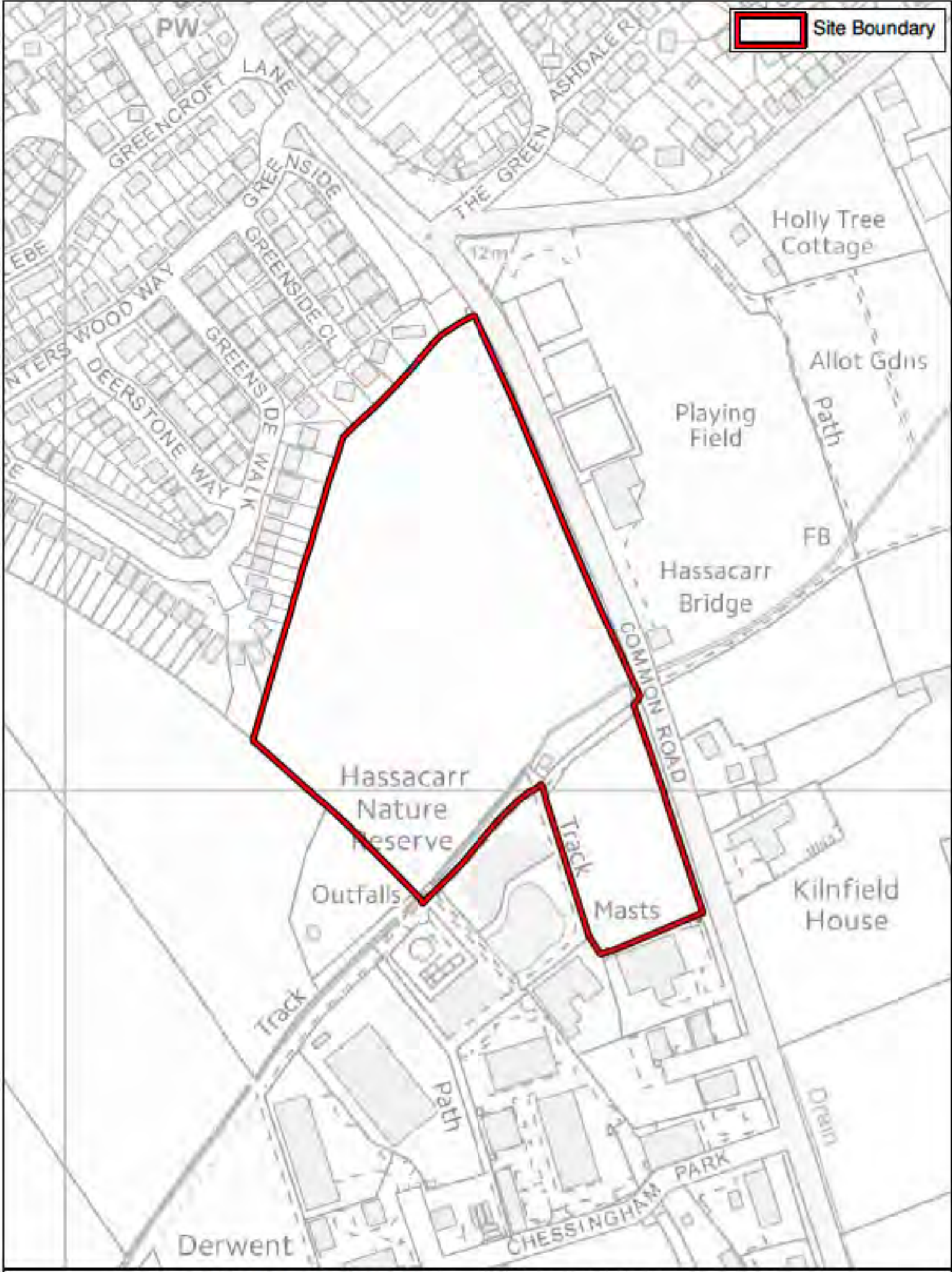
 Site Boundary

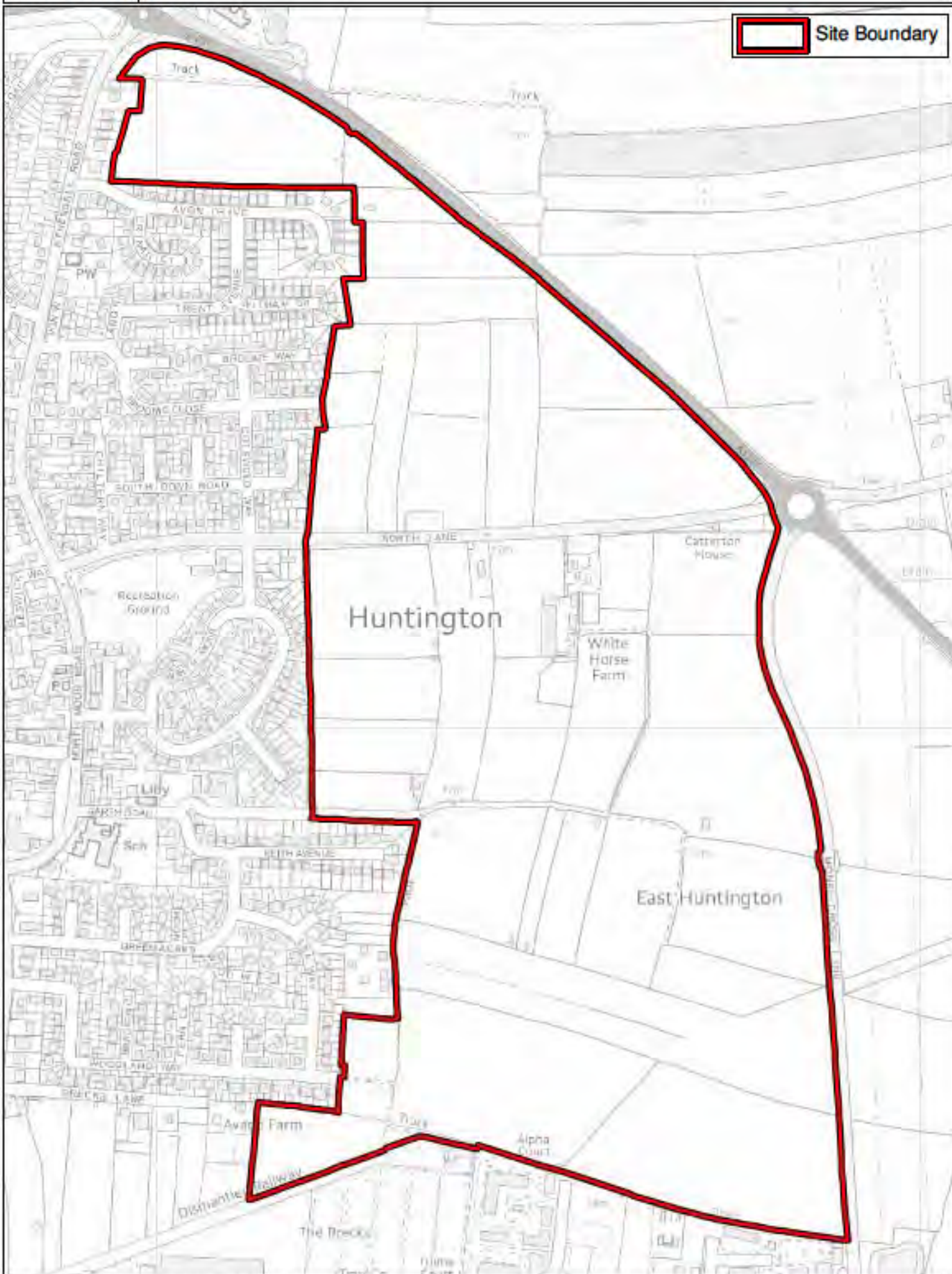
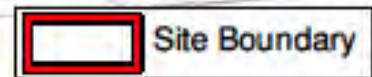


 Site Boundary




 Site Boundary






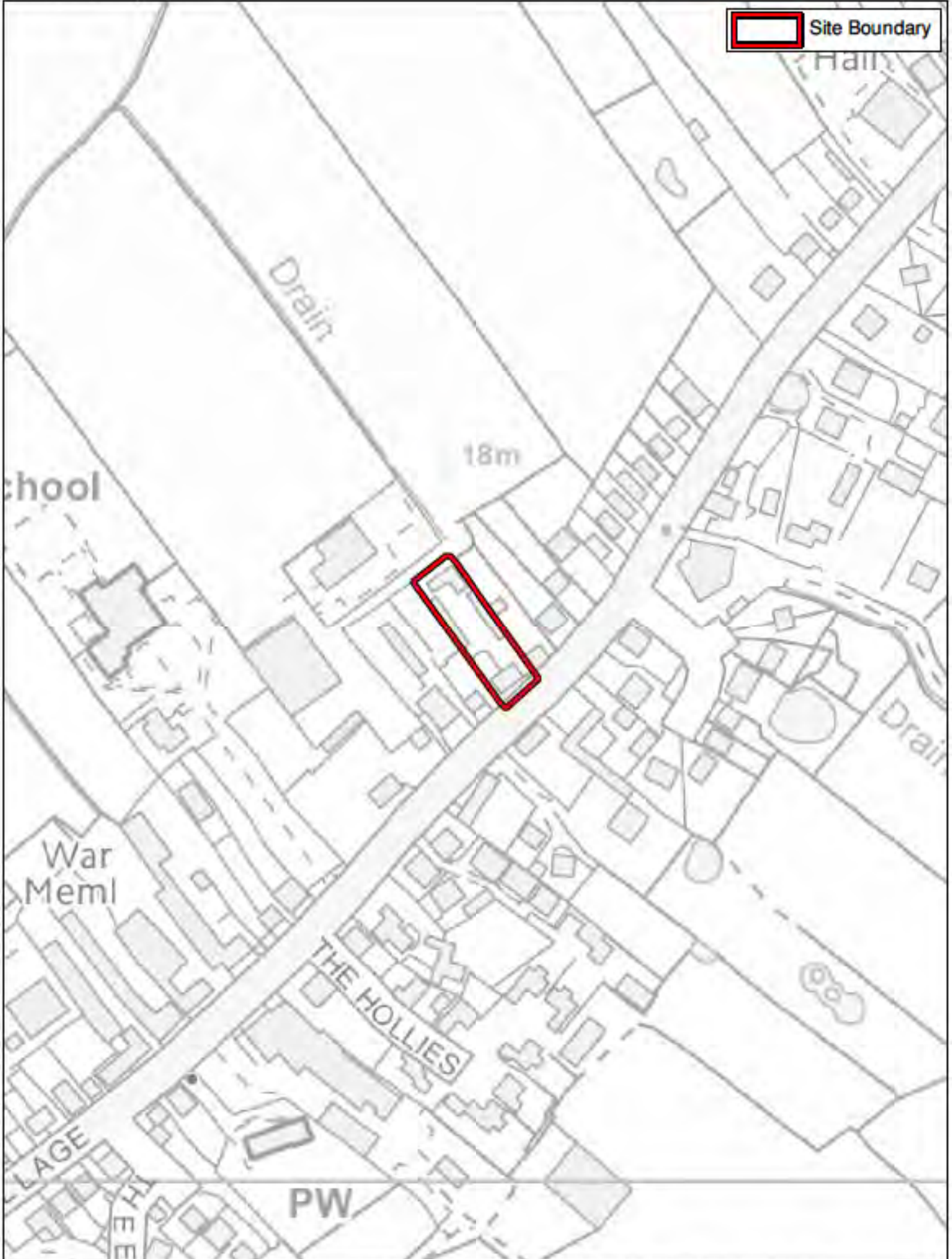
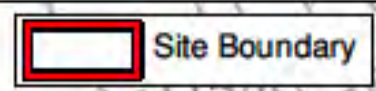


 Site Boundary

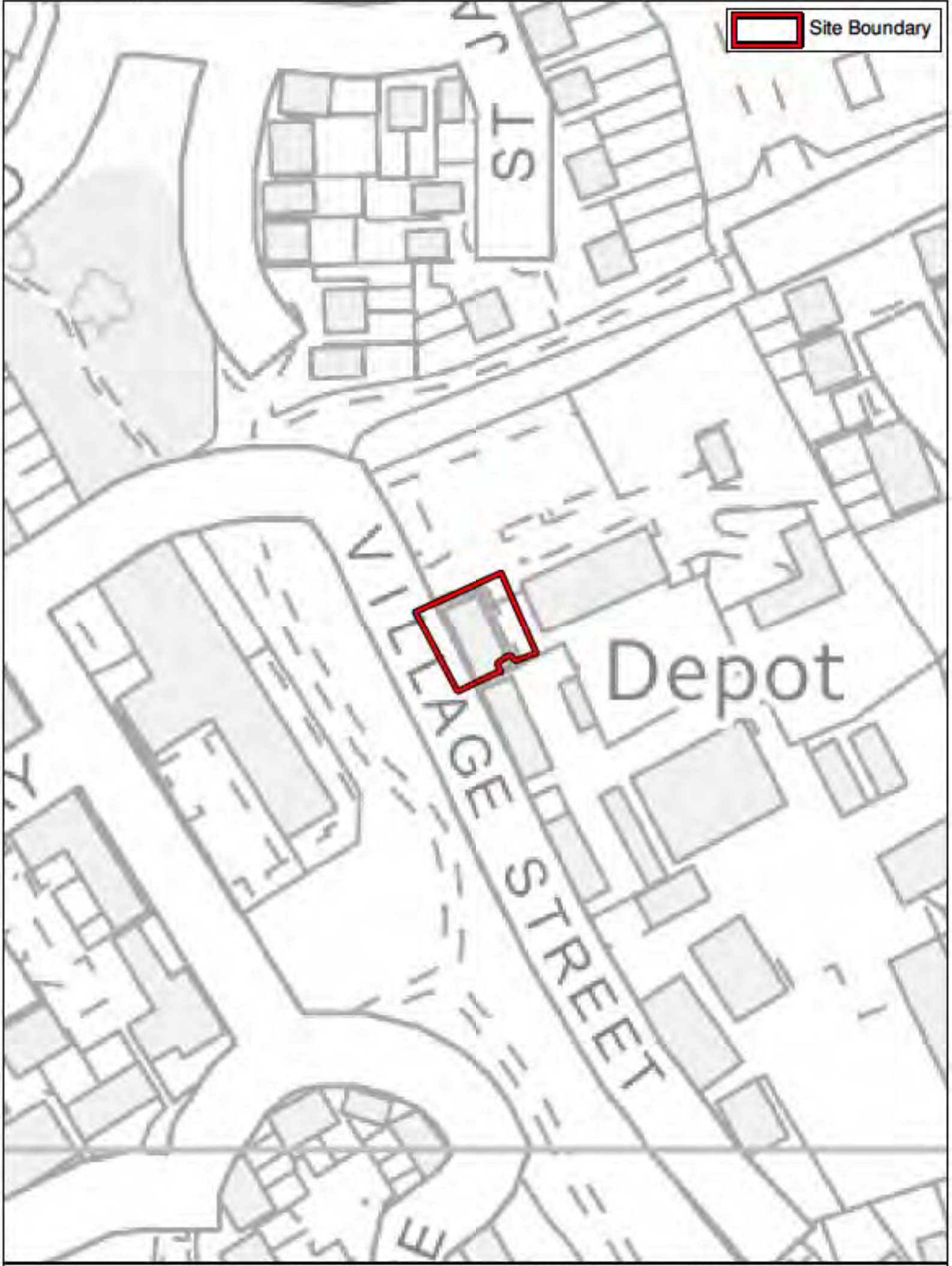



 Site Boundary











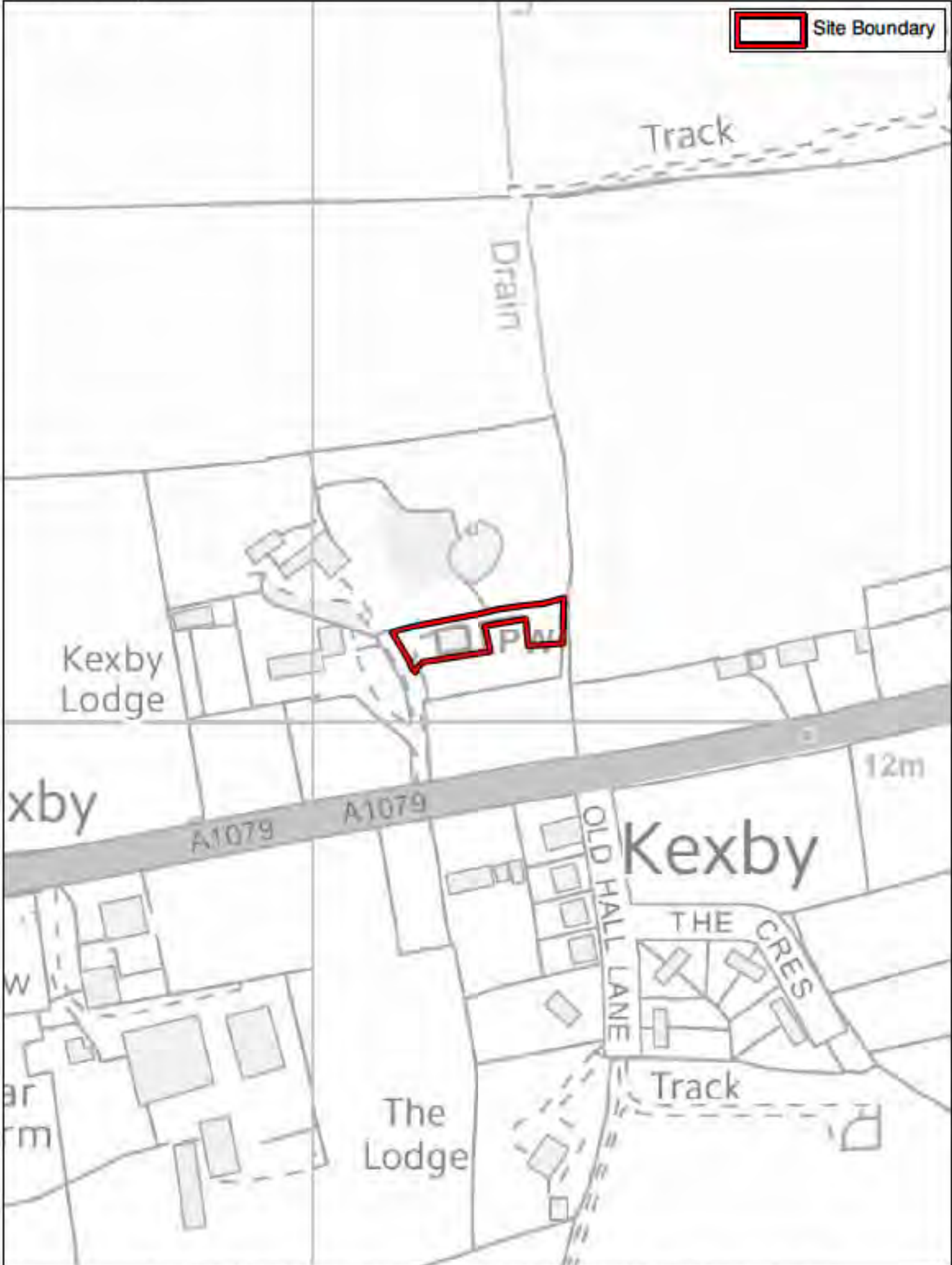
 Site Boundary






 Site Boundary

 Site Boundary






# Earswick

 Site Boundary



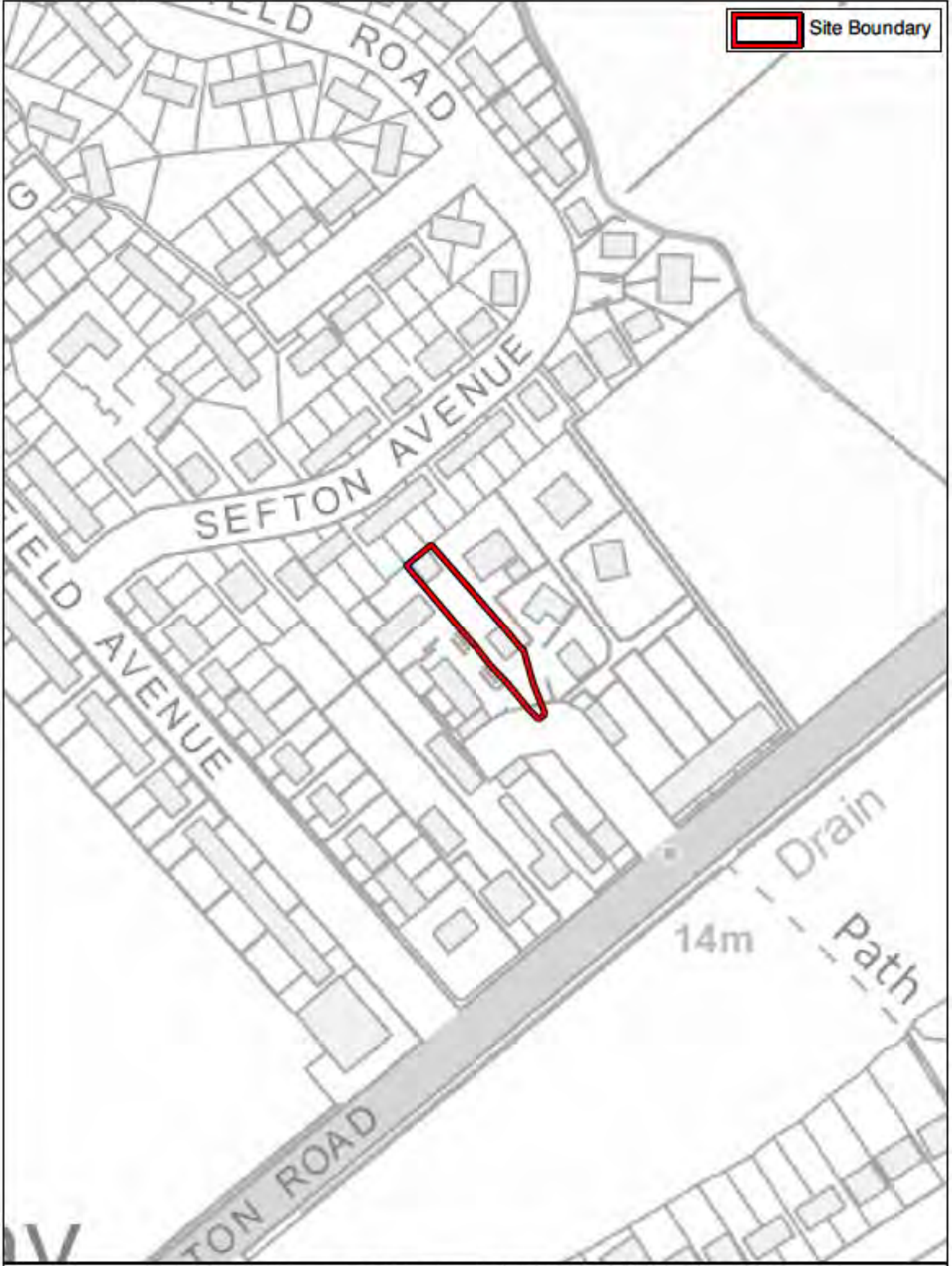


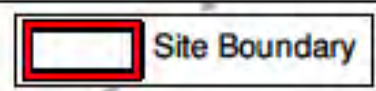
 Site Boundary


 Site Boundary



 Site Boundary






 Site Boundary






 Site Boundary


 Site Boundary

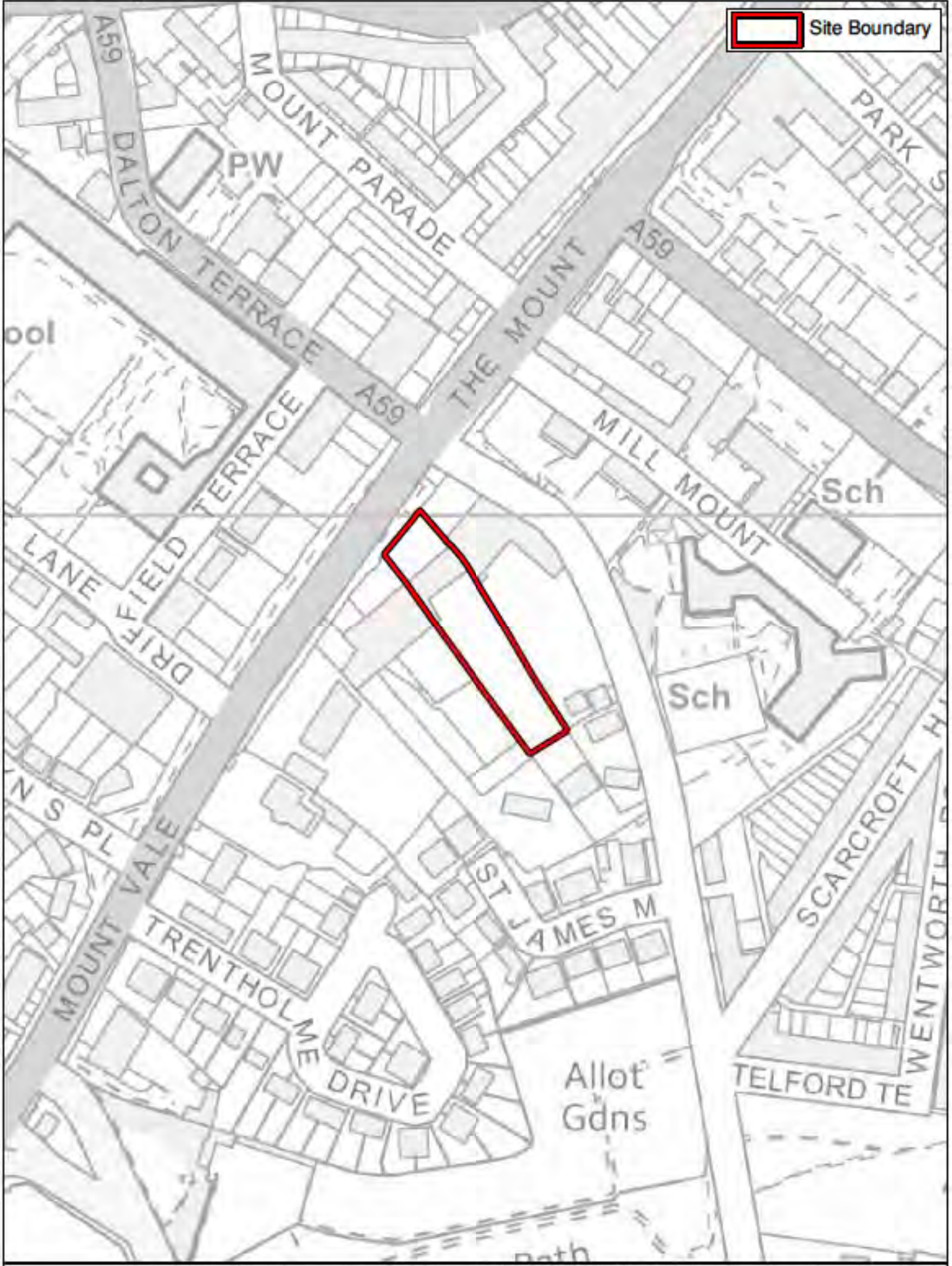




 Site Boundary




 Site Boundary



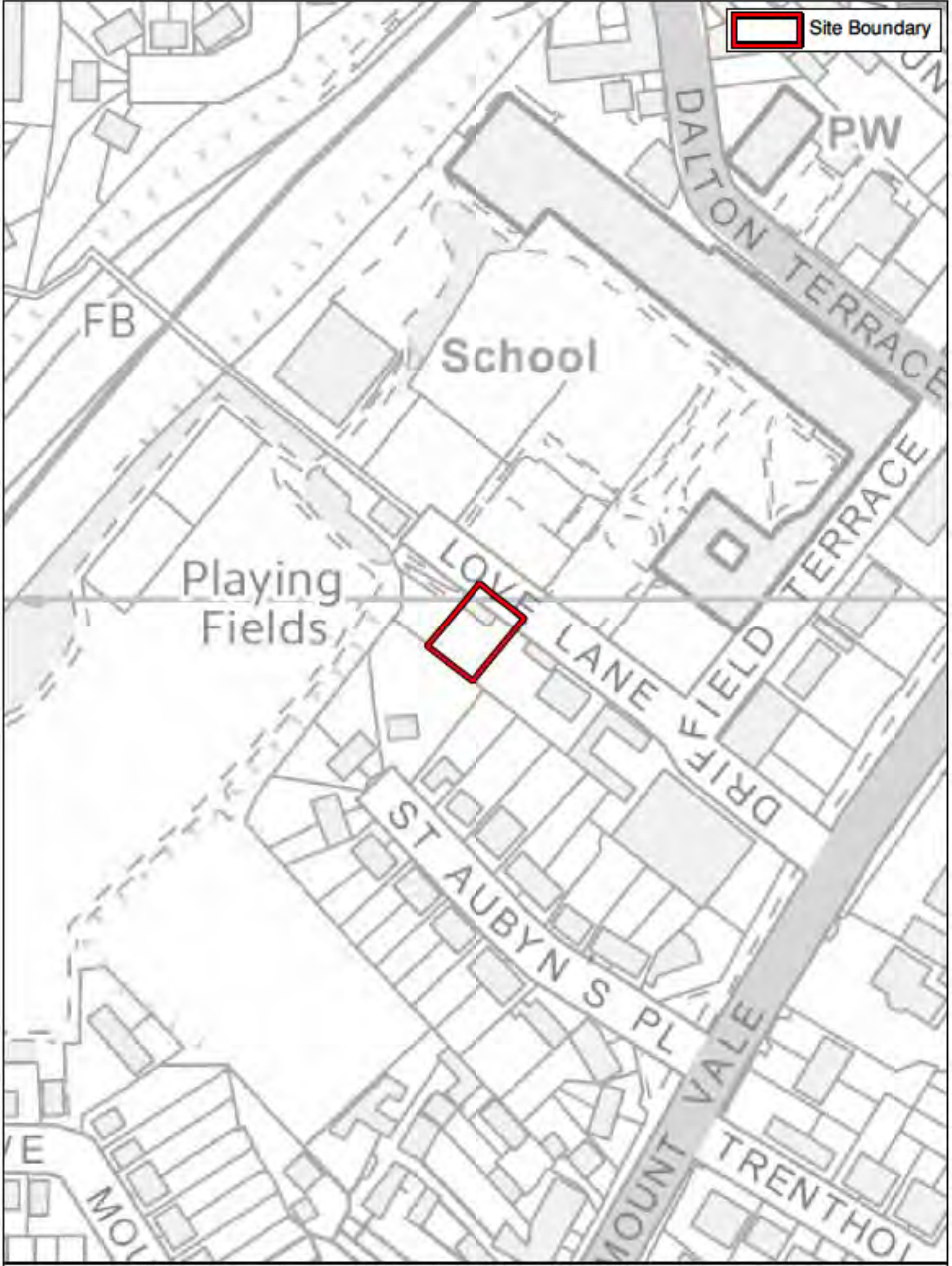





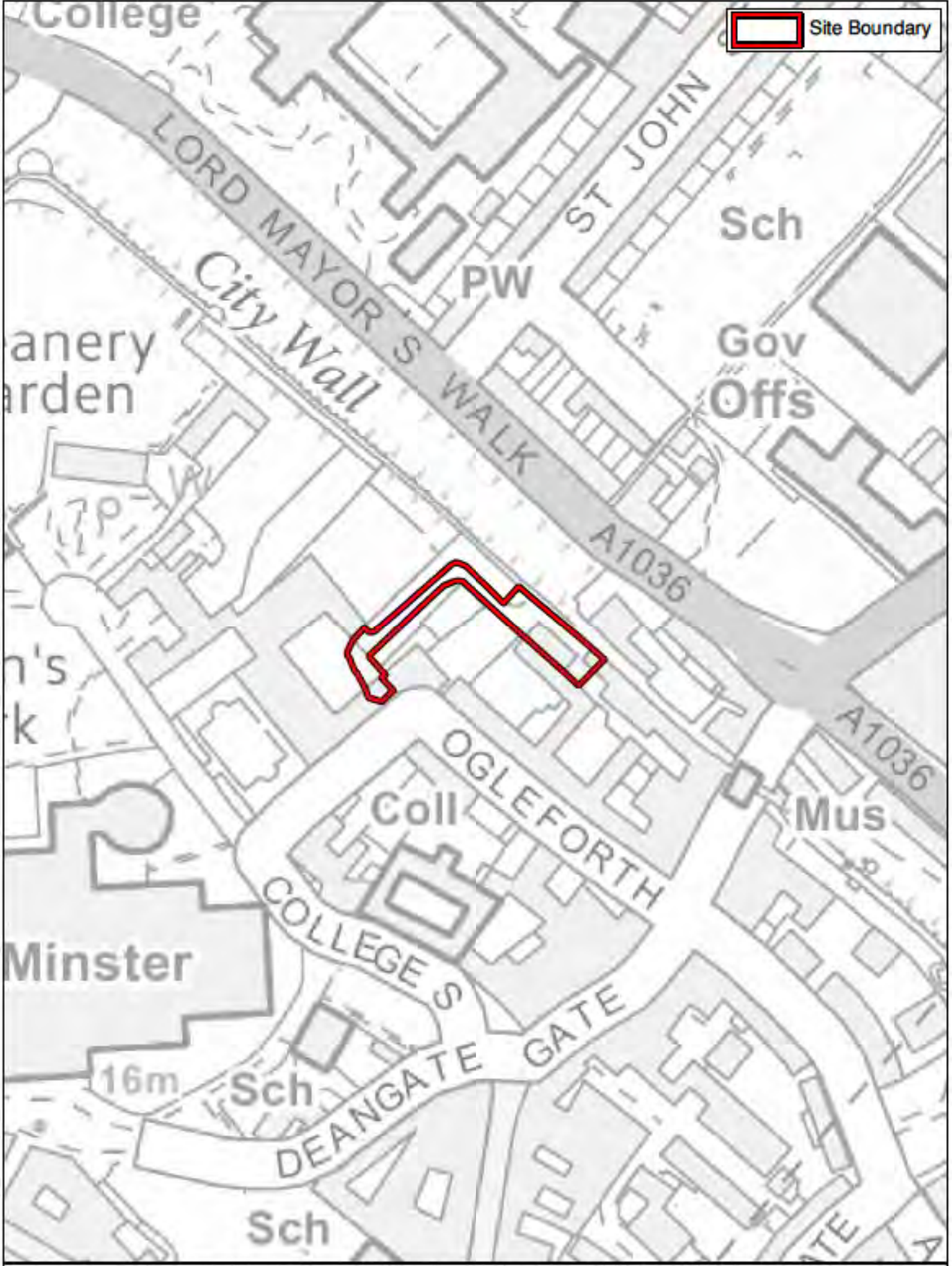
 Site Boundary




 Site Boundary



 Site Boundary



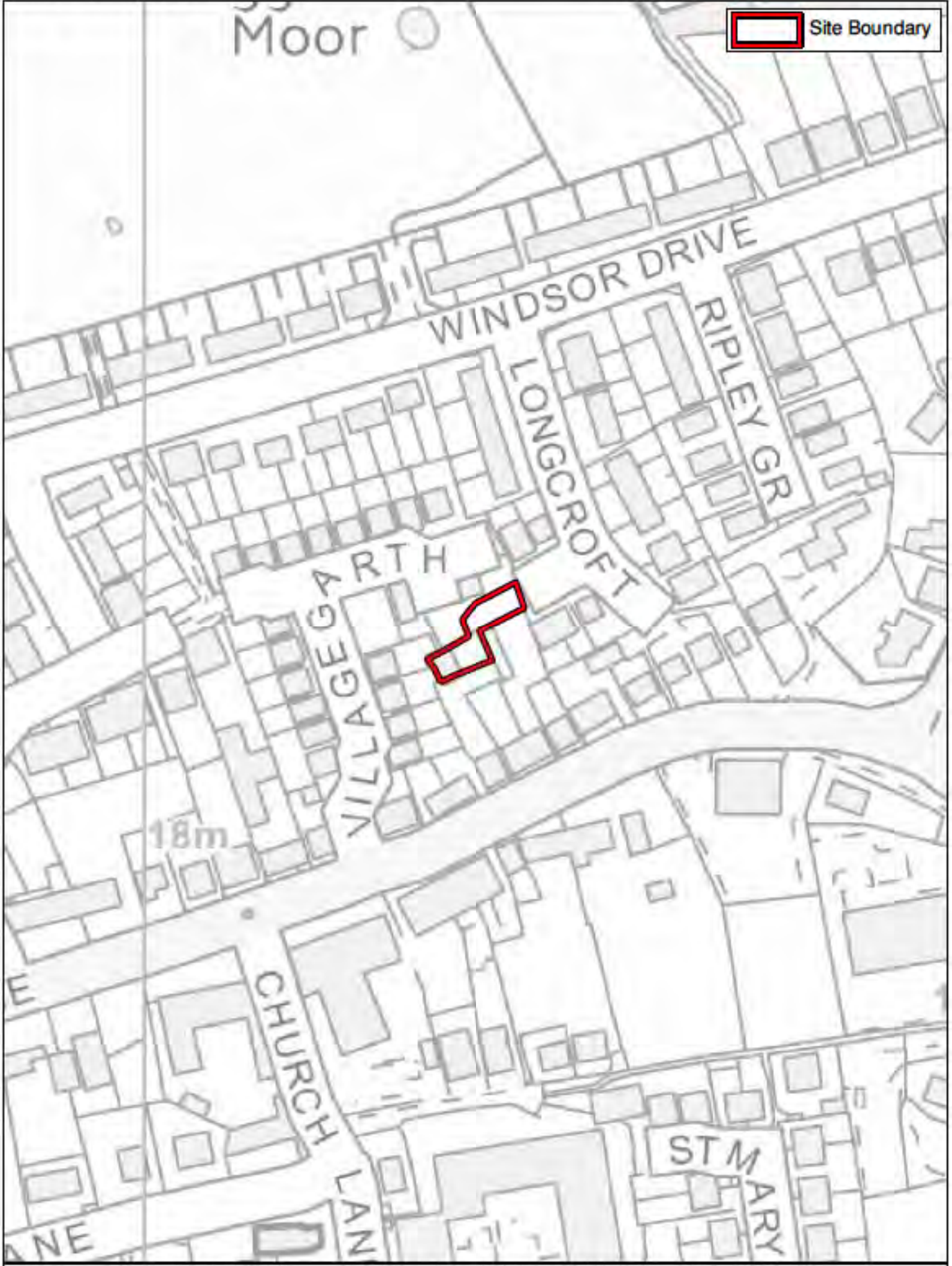
 Site Boundary








Site Boundary







 Site Boundary





 Site Boundary



 Site Boundary




 Site Boundary

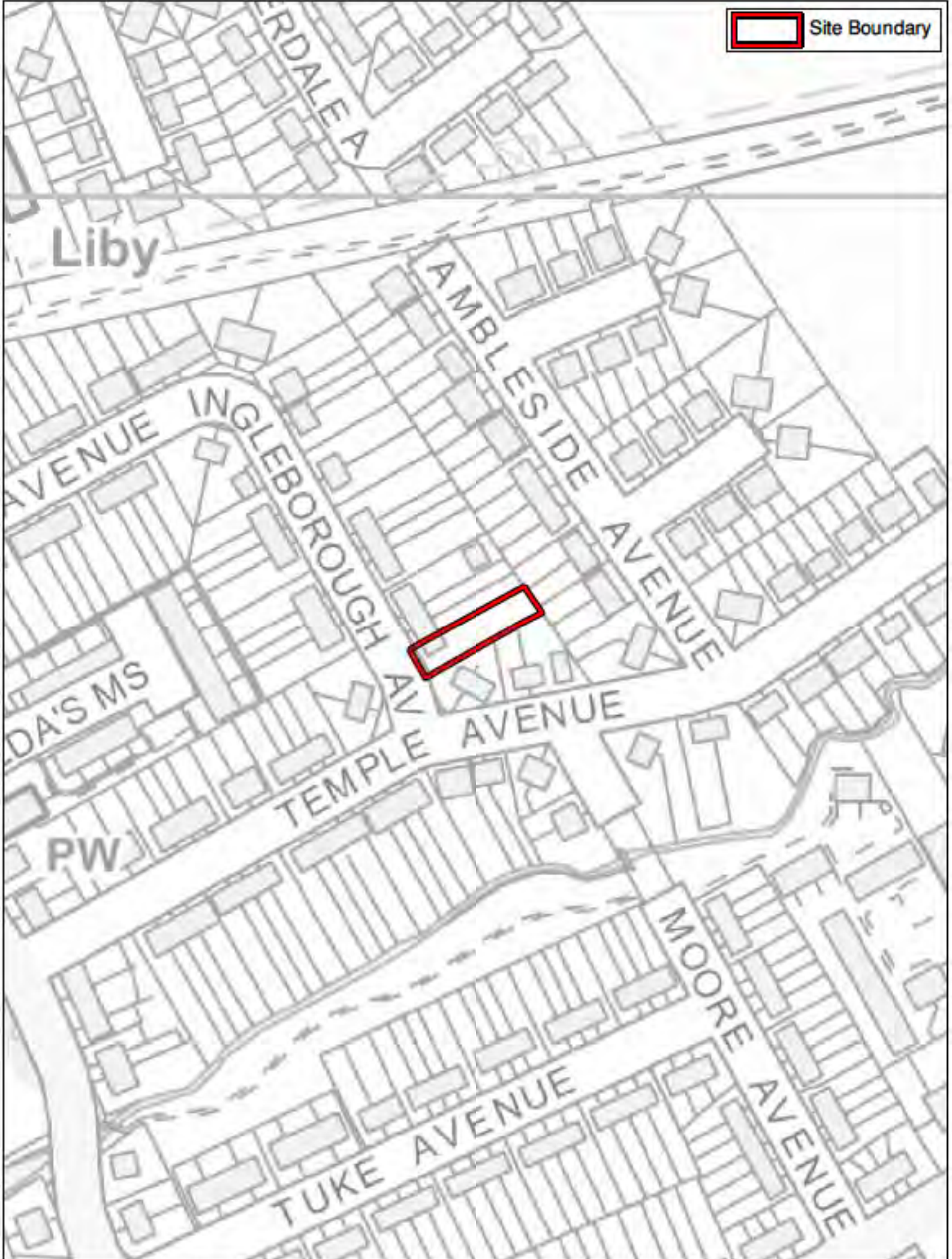
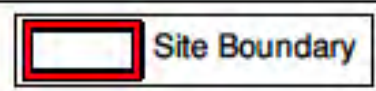







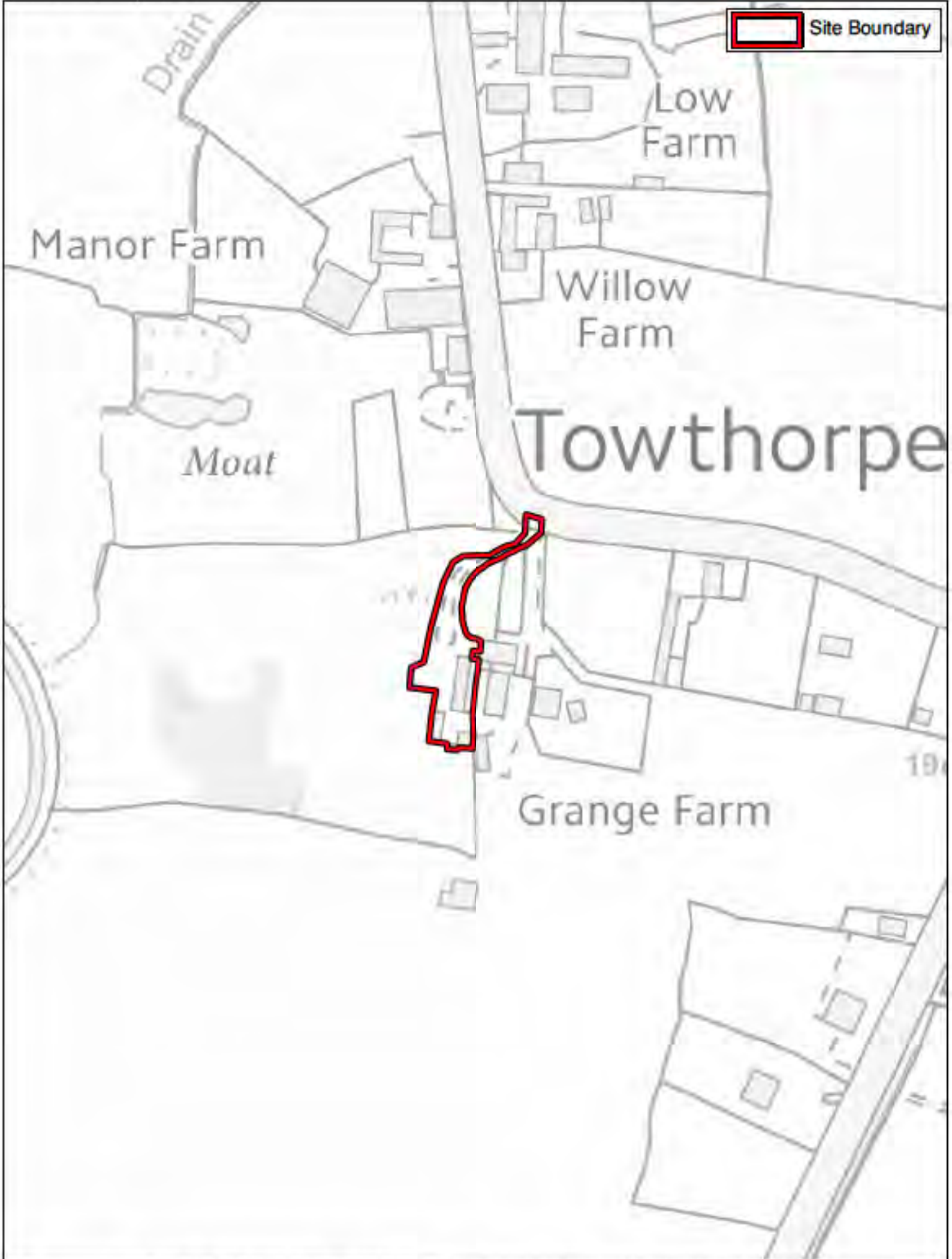
 Site Boundary






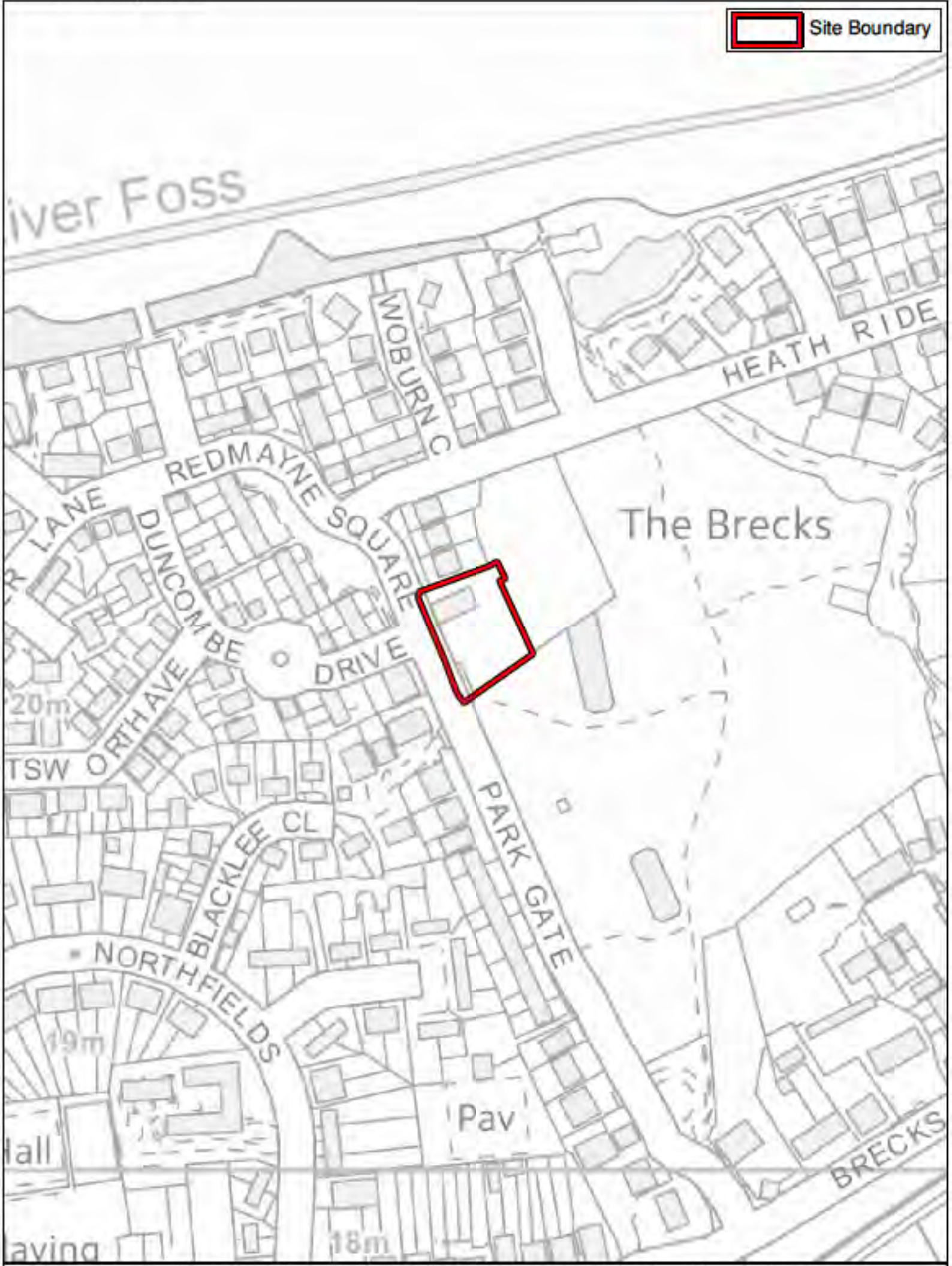
 Site Boundary





 Site Boundary





 Site Boundary







Site Boundary

 Site Boundary



Hopgrove Farm

MALTON ROAD

HOPGROVE

LANE SOUTH

BRANDON GR

PH


Motel

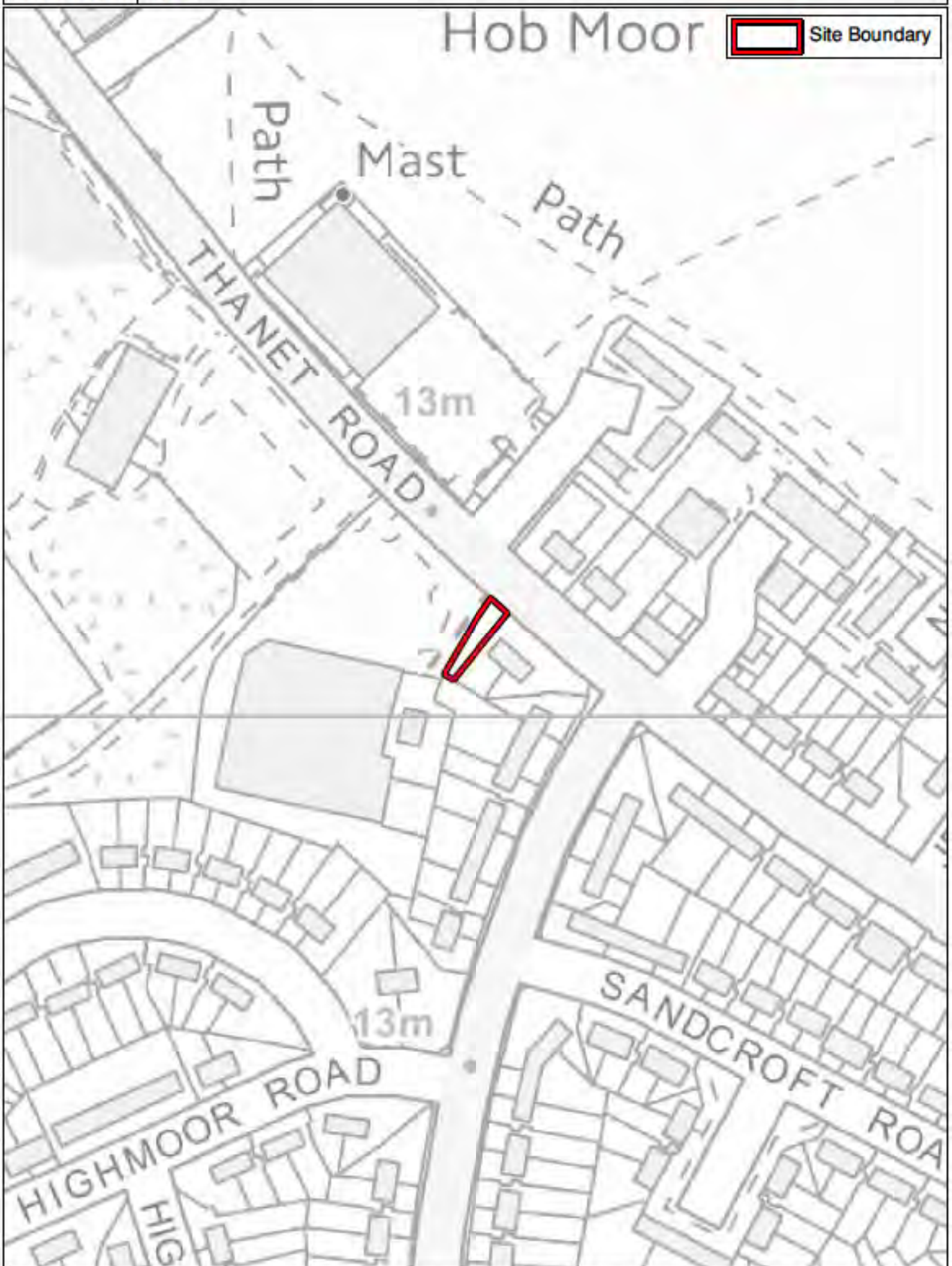
13m


SOW DIKE

Nursery


# Hob Moor

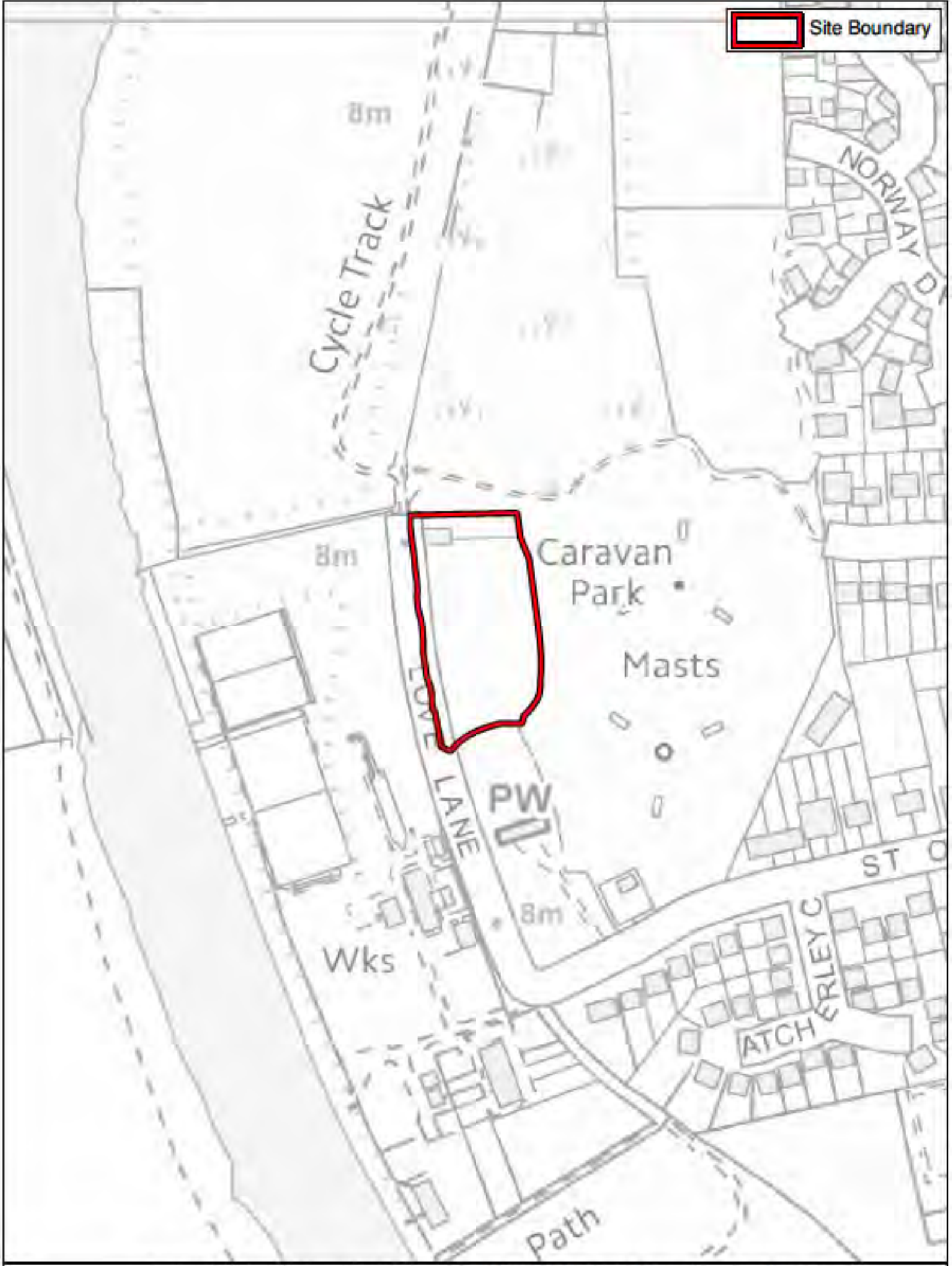
 Site Boundary



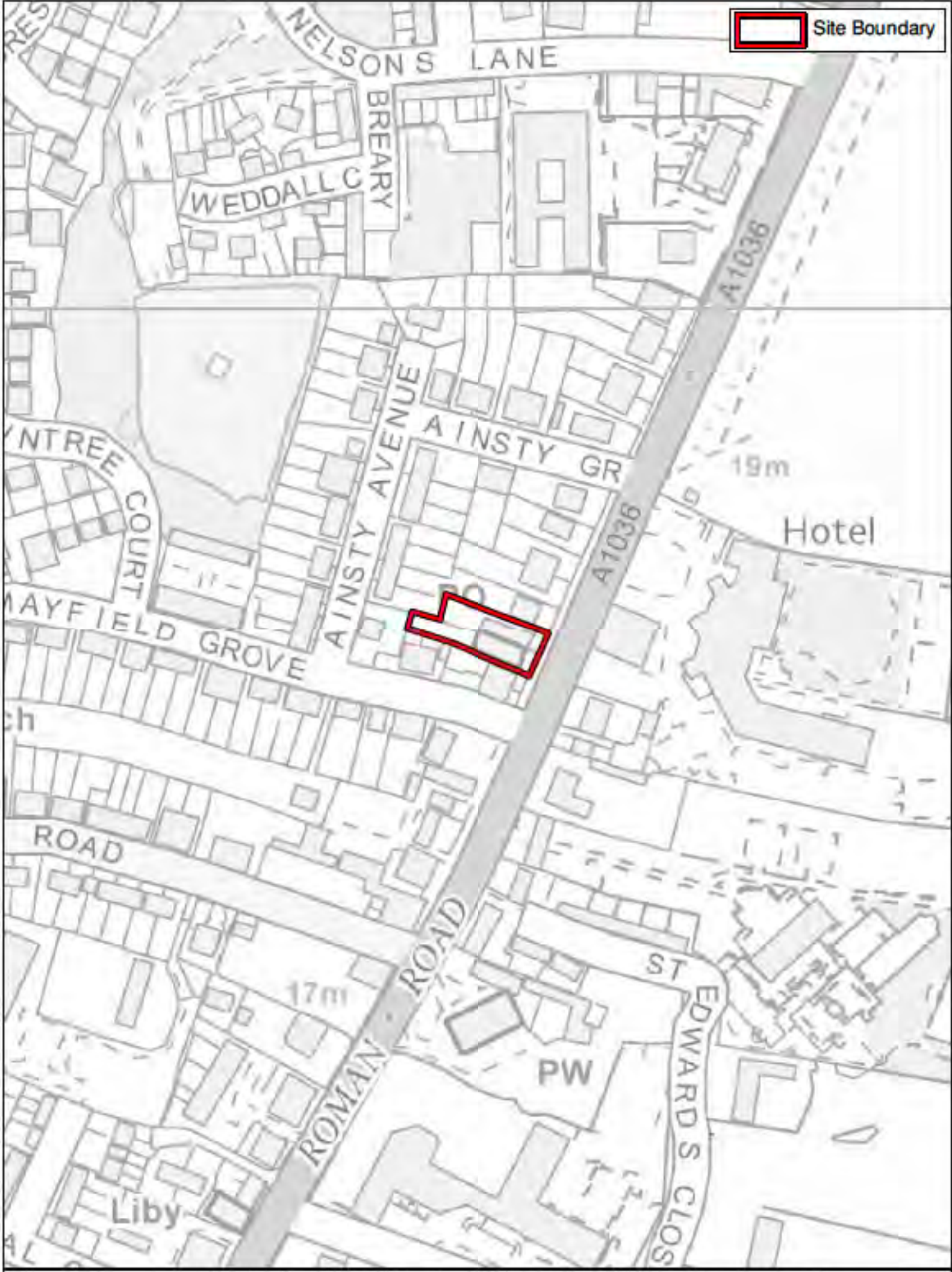
 Site Boundary




 Site Boundary

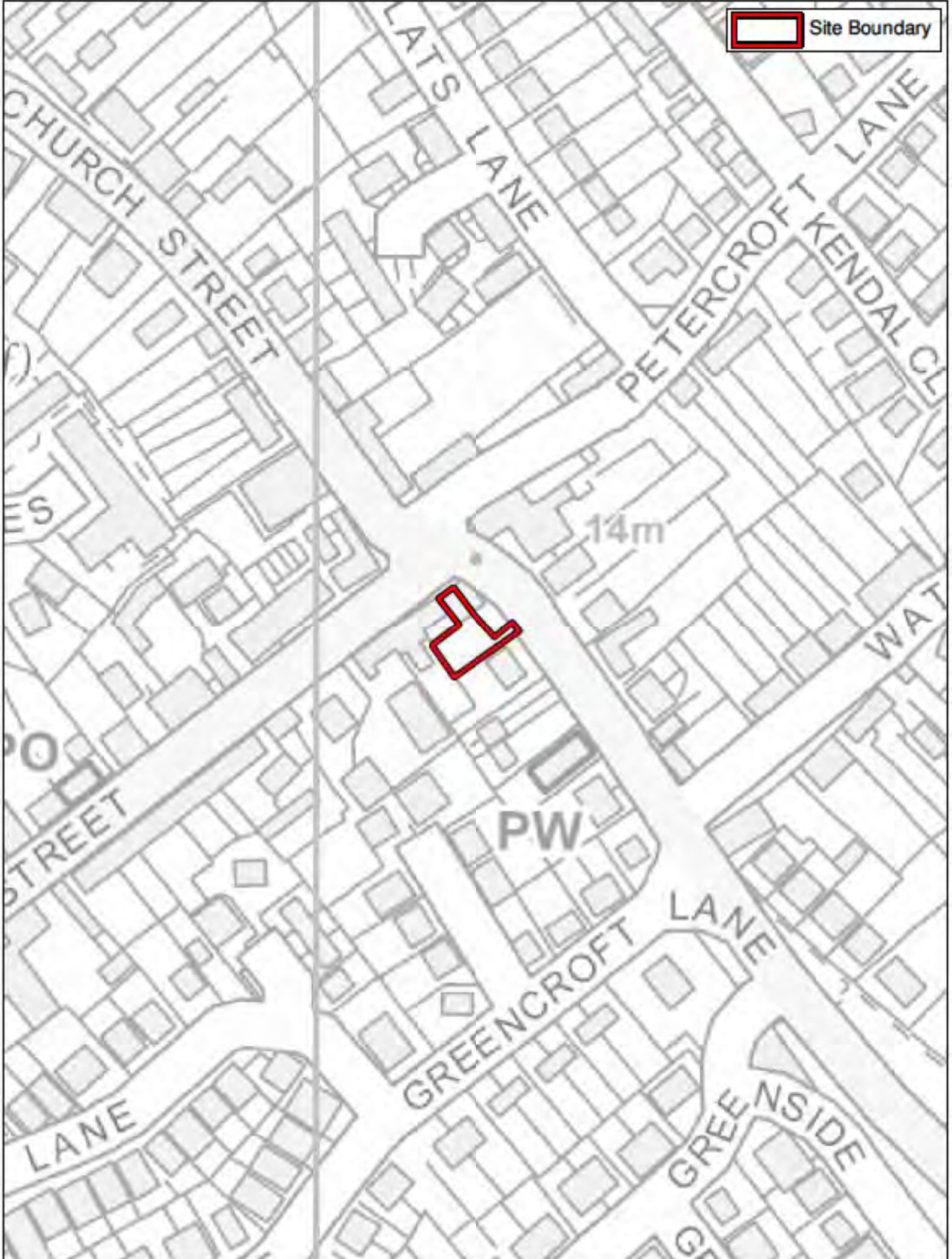


 Site Boundary





 Site Boundary







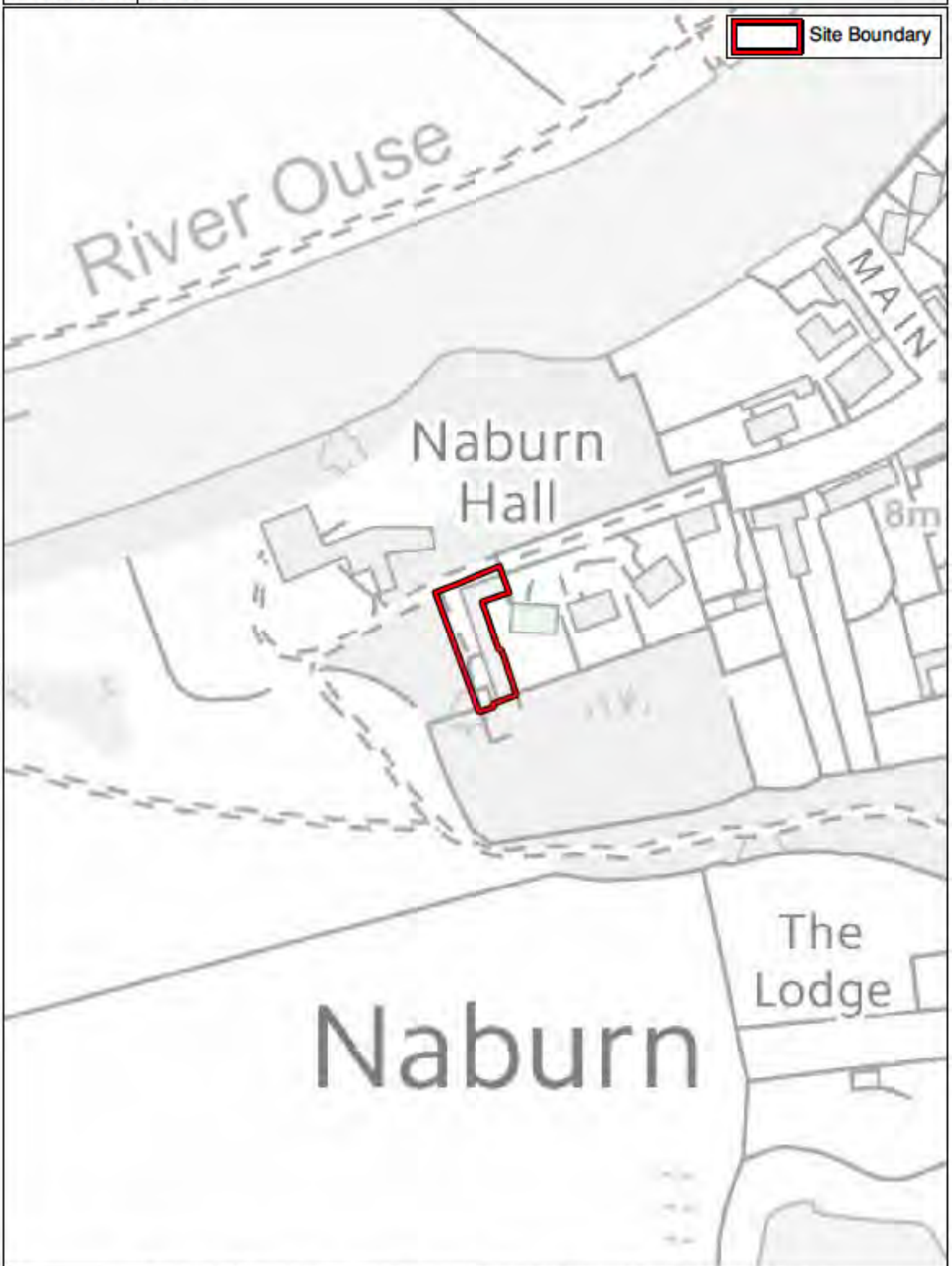
Site Boundary

ber  
eton

 Site Boundary



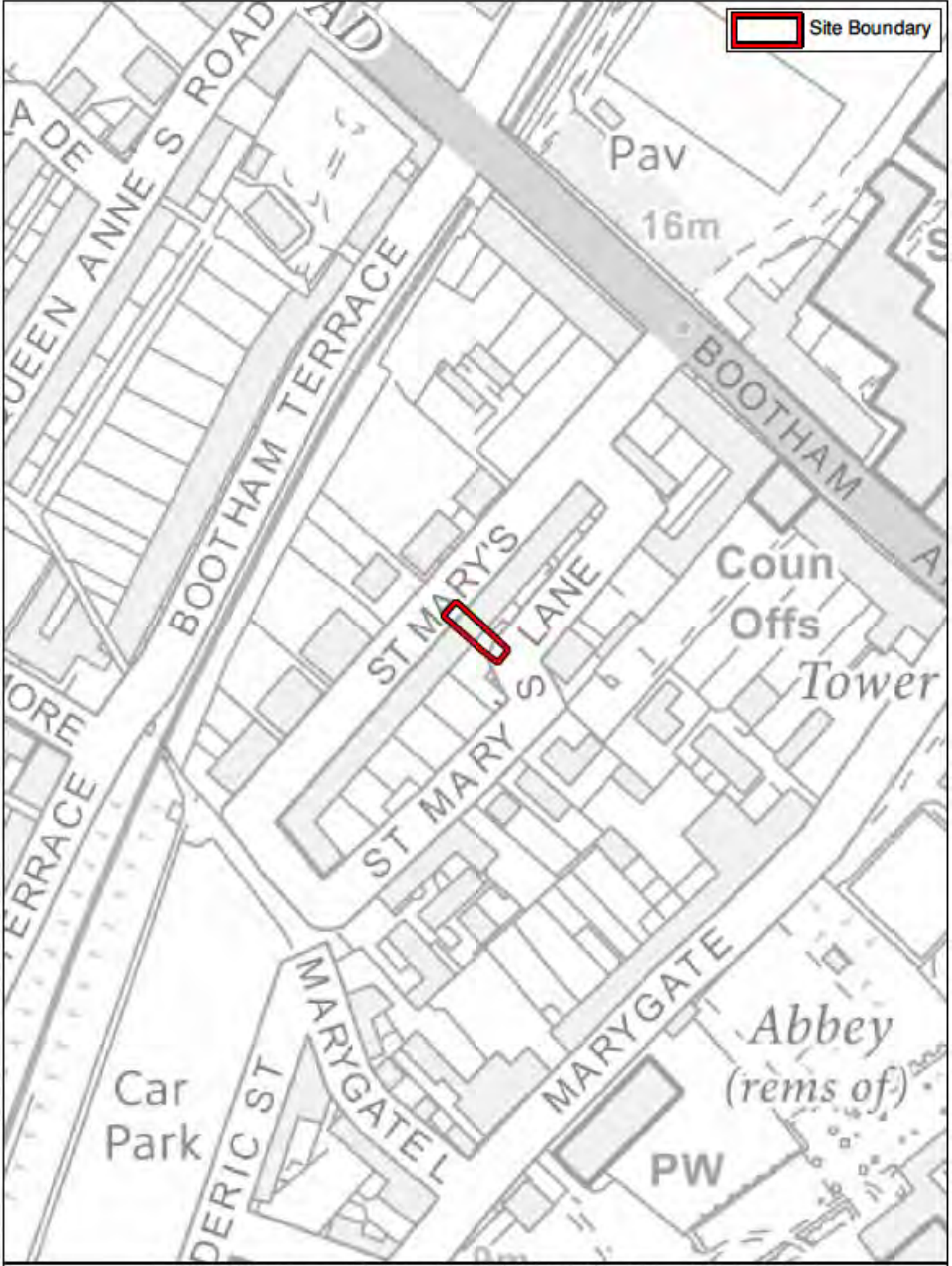
 Site Boundary






Site Boundary


 Site Boundary



 Site Boundary



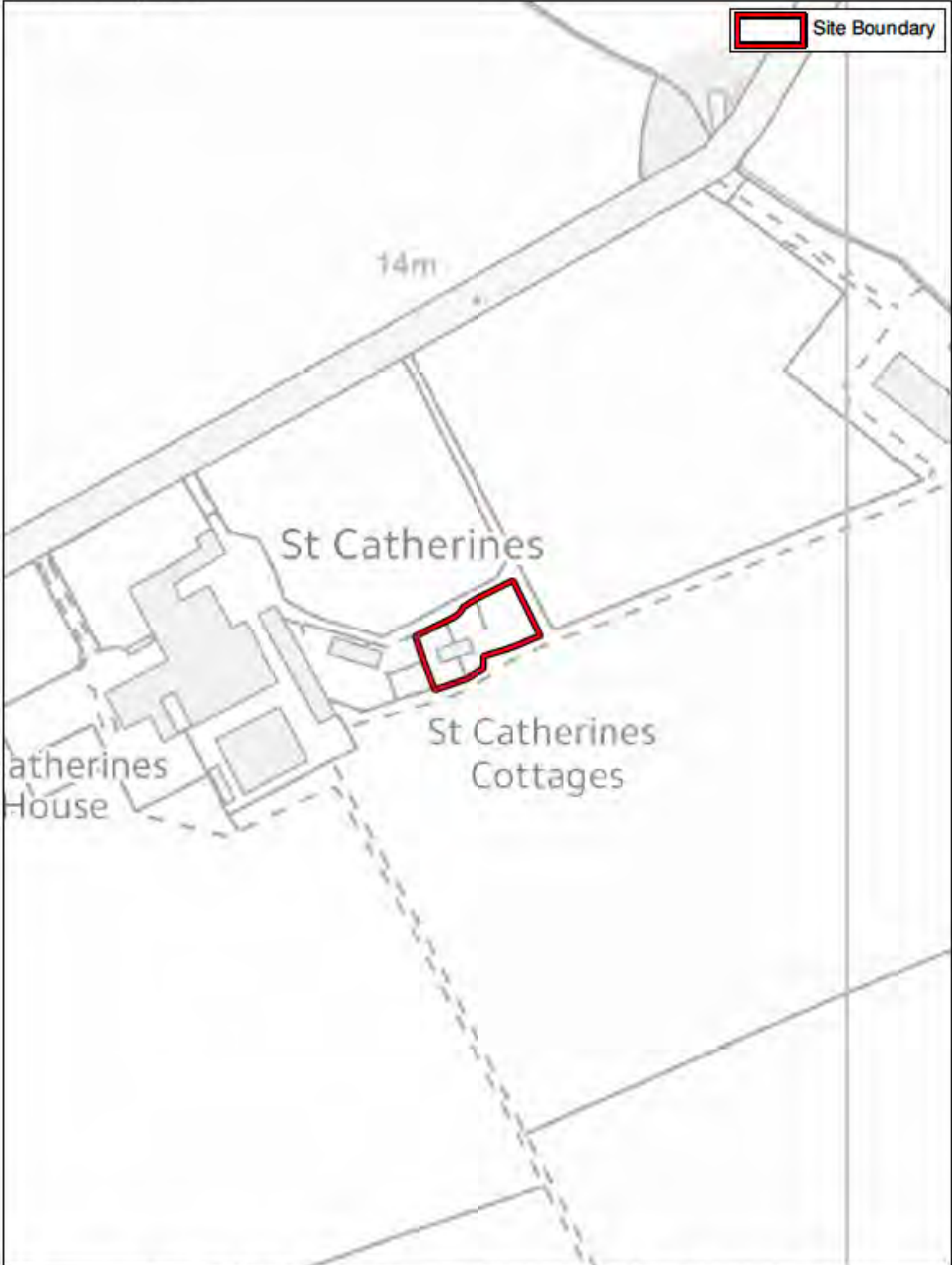



 Site Boundary

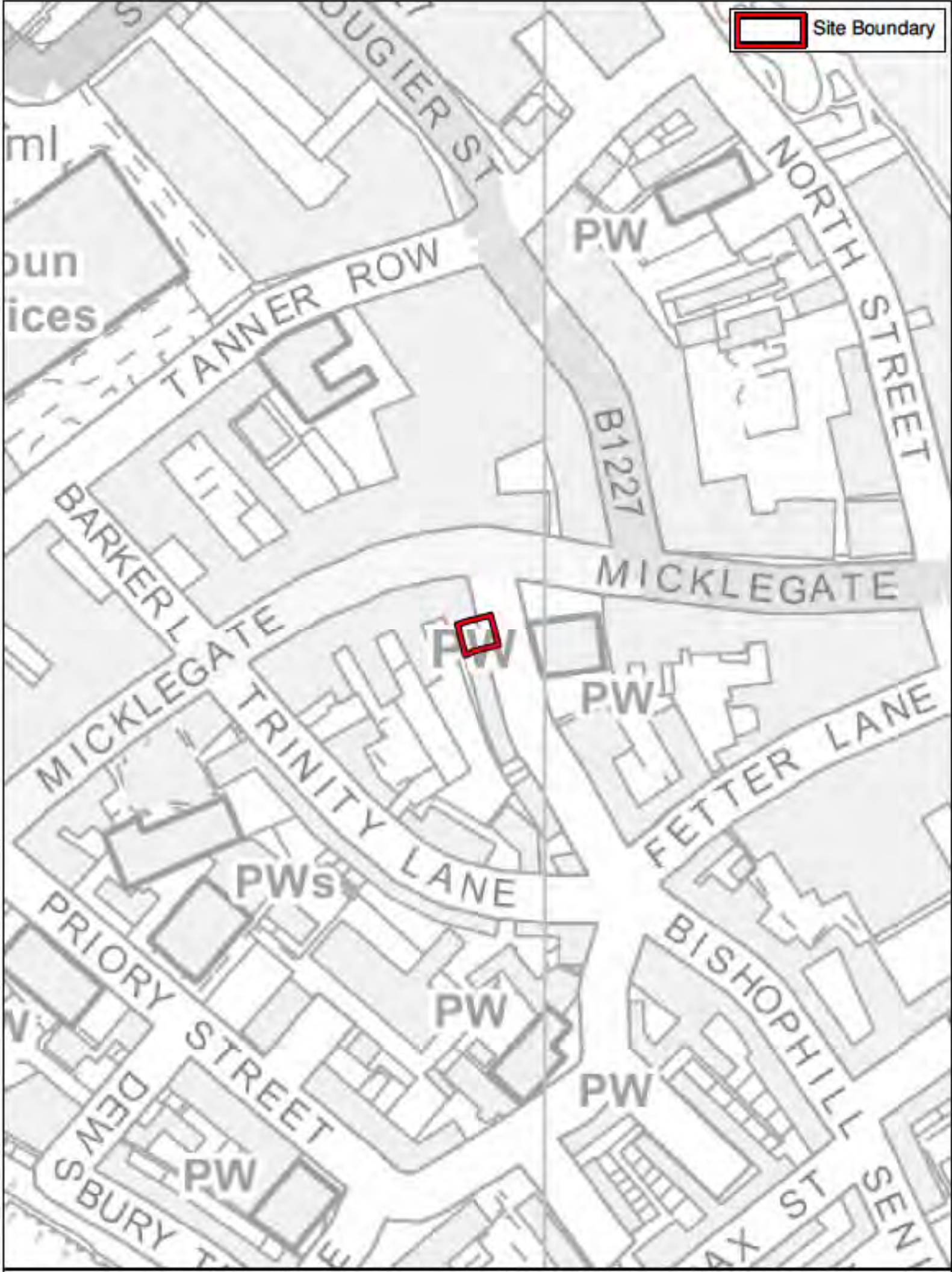





 Site Boundary




 Site Boundary



 Site Boundary

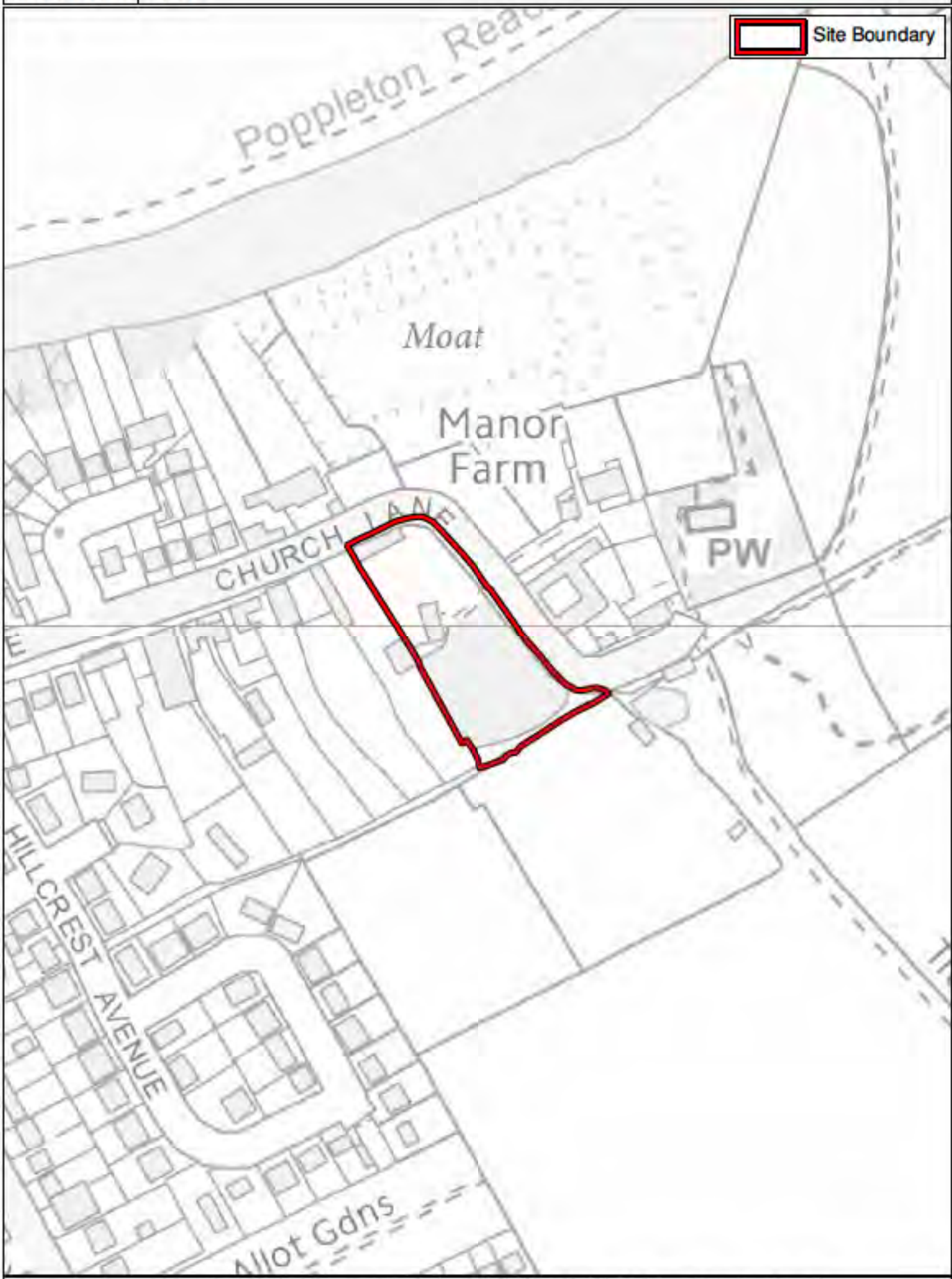





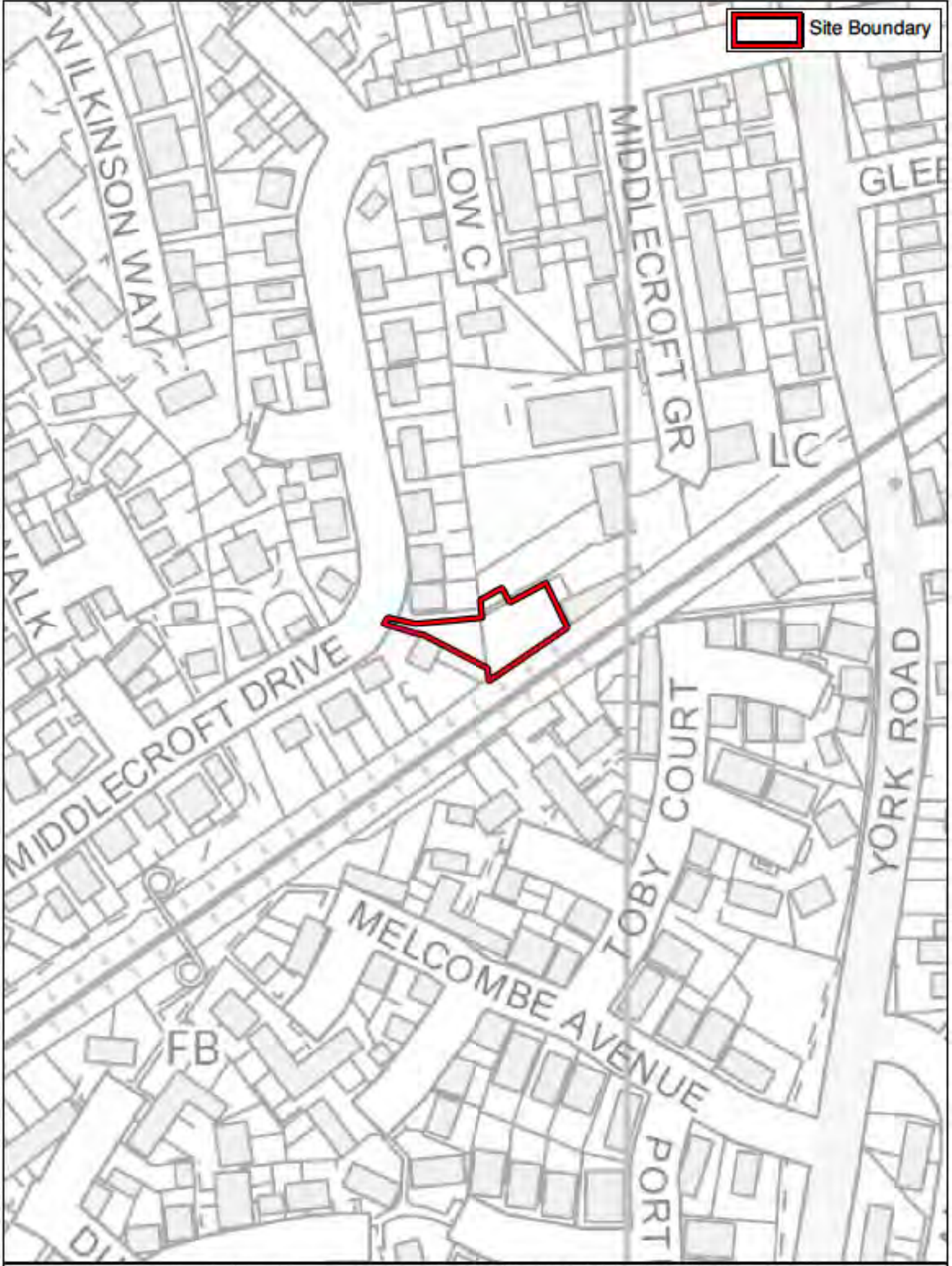
 Site Boundary




 Site Boundary



 Site Boundary



 Site Boundary








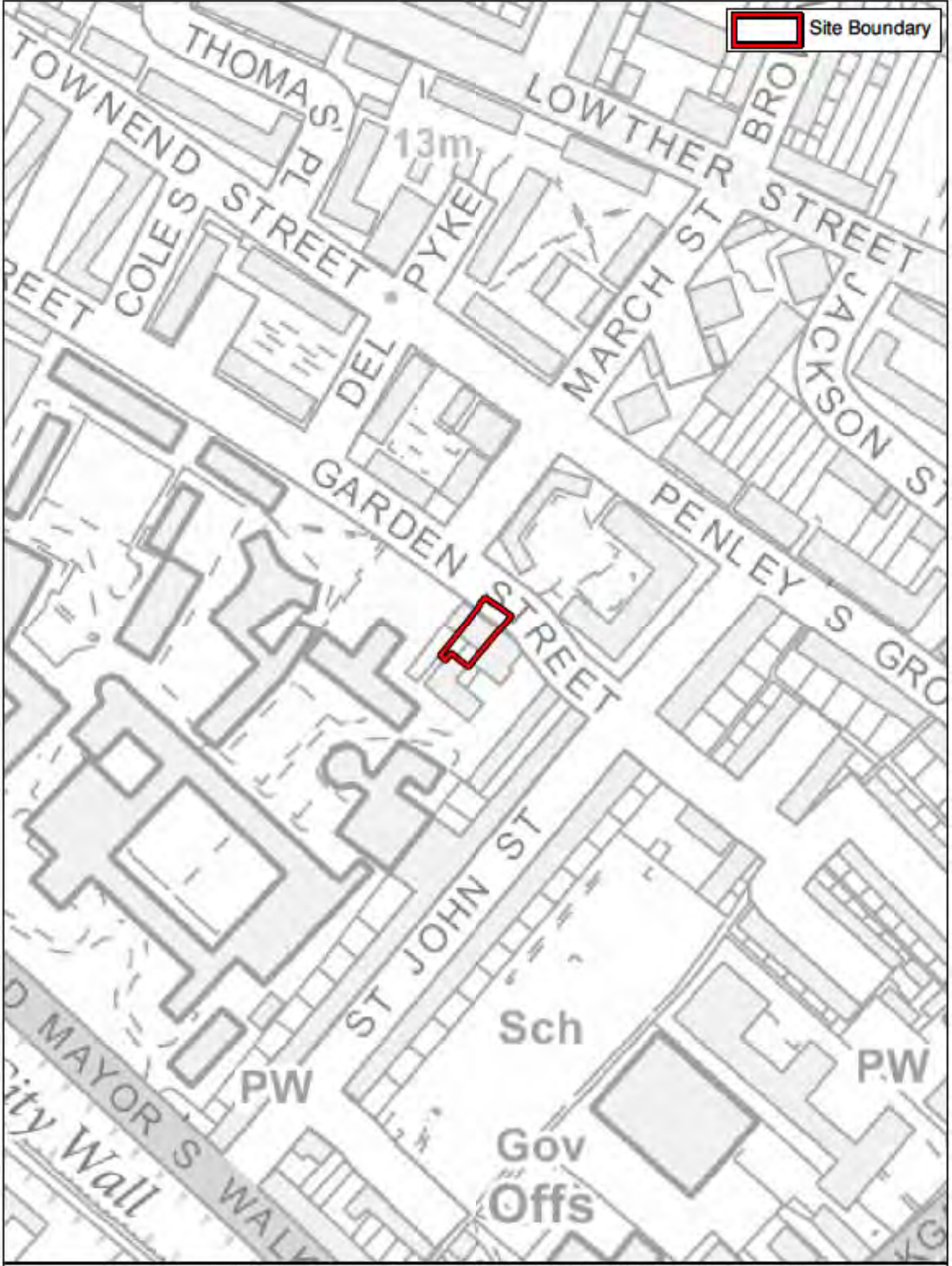
 Site Boundary




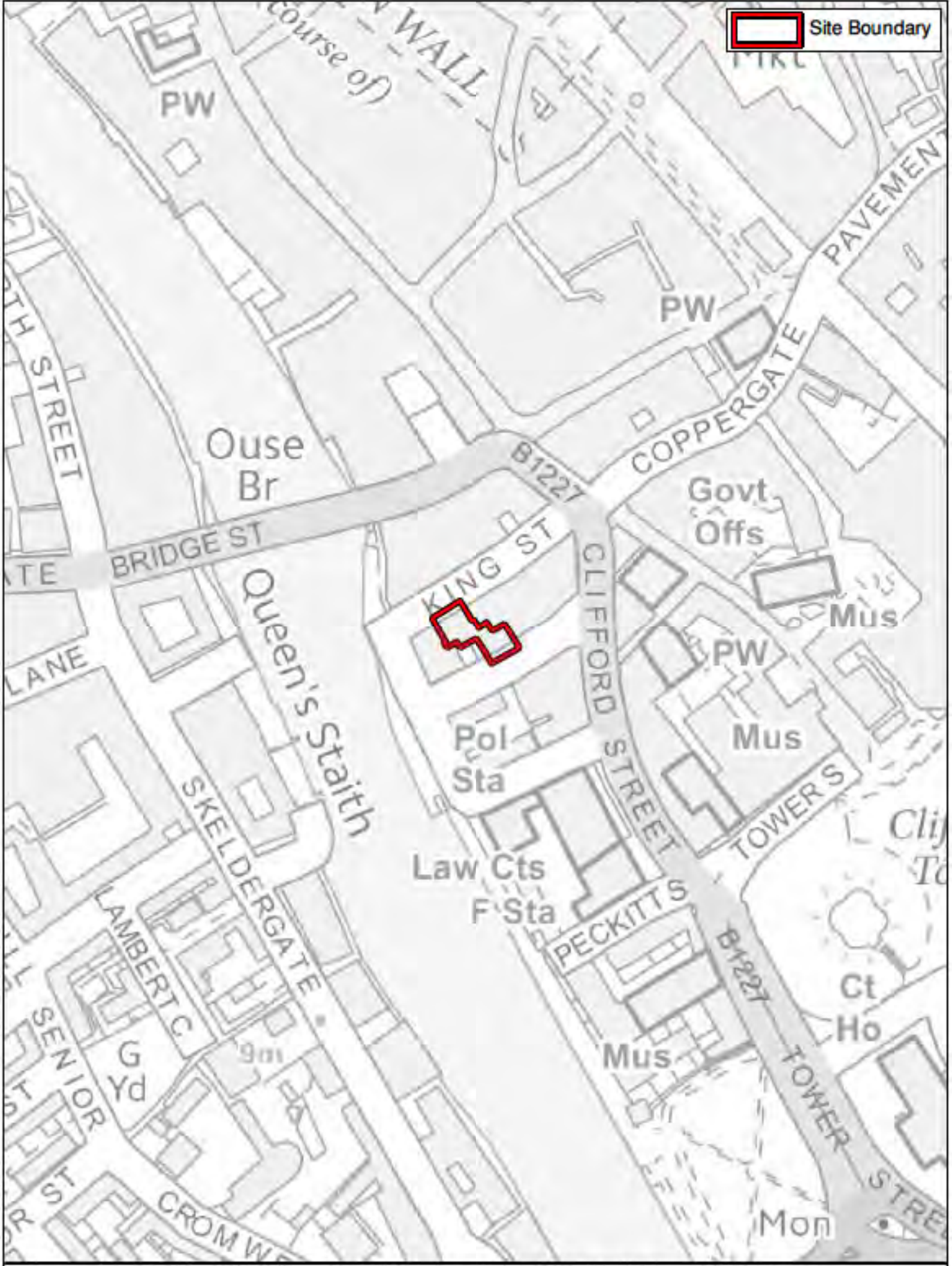
 Site Boundary



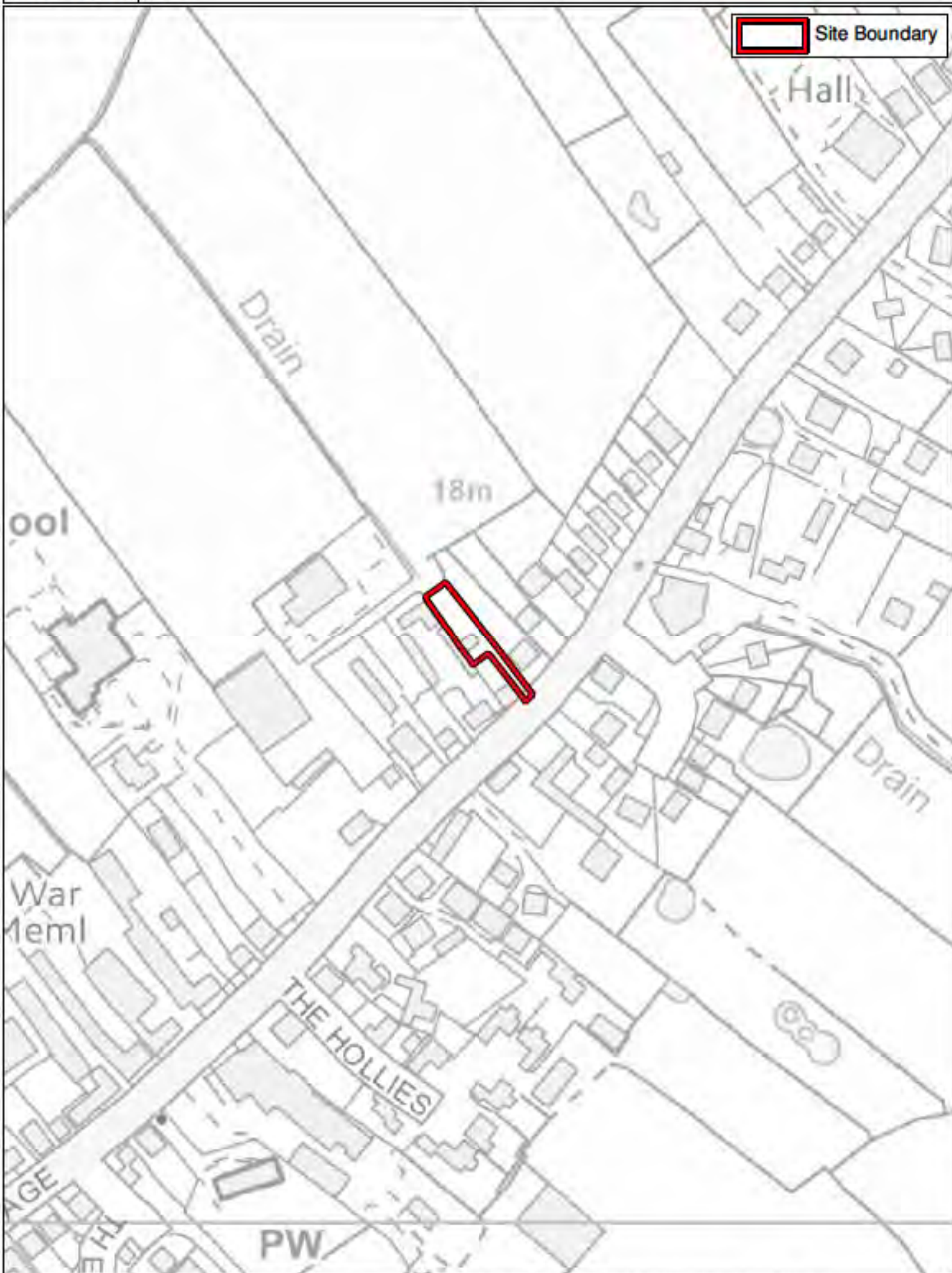
 Site Boundary



 Site Boundary

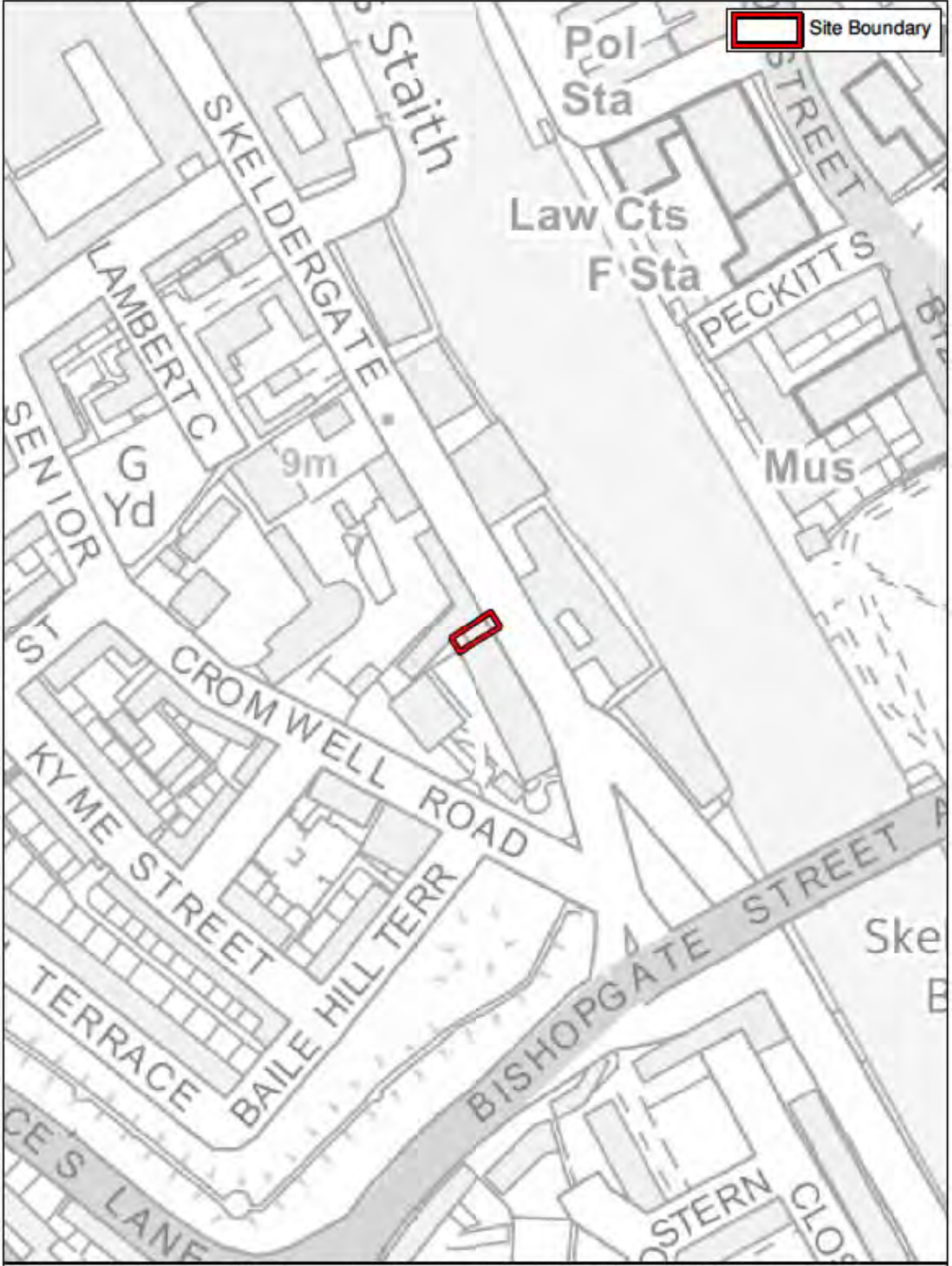


 Site Boundary





Site Boundary



 Site Boundary

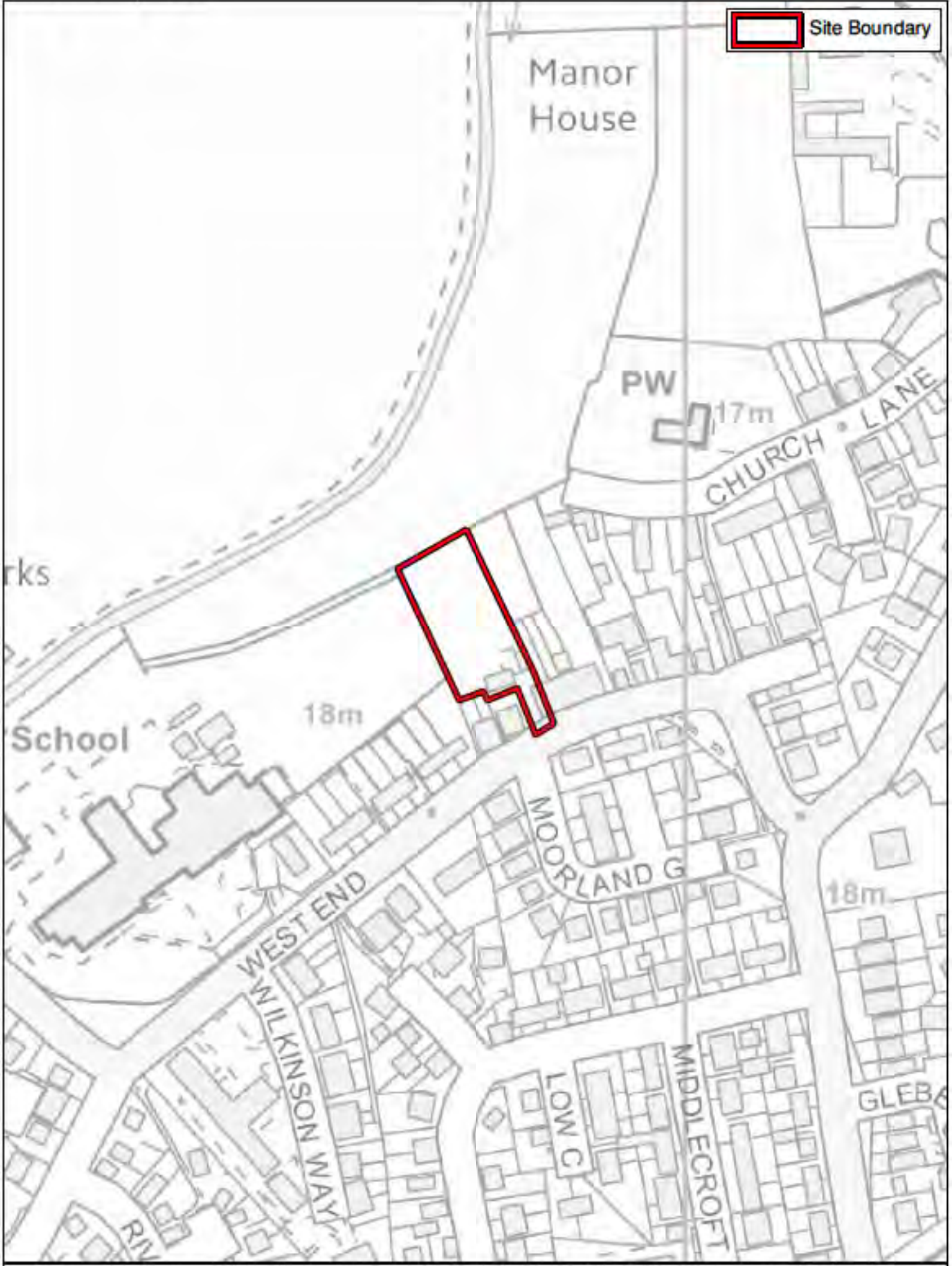




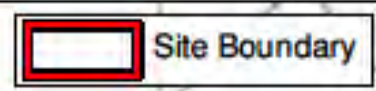
 Site Boundary









 Site Boundary

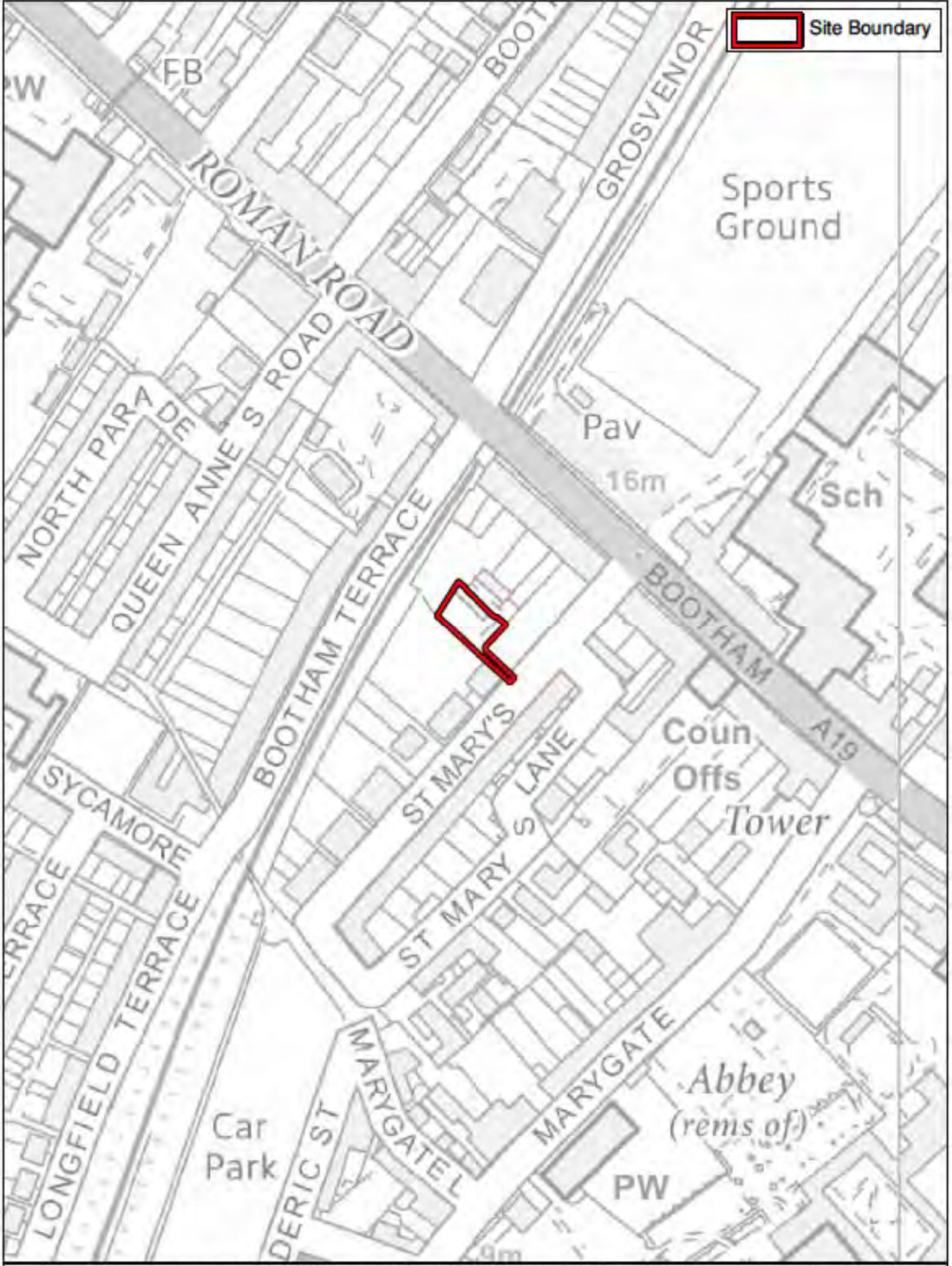


 Site Boundary



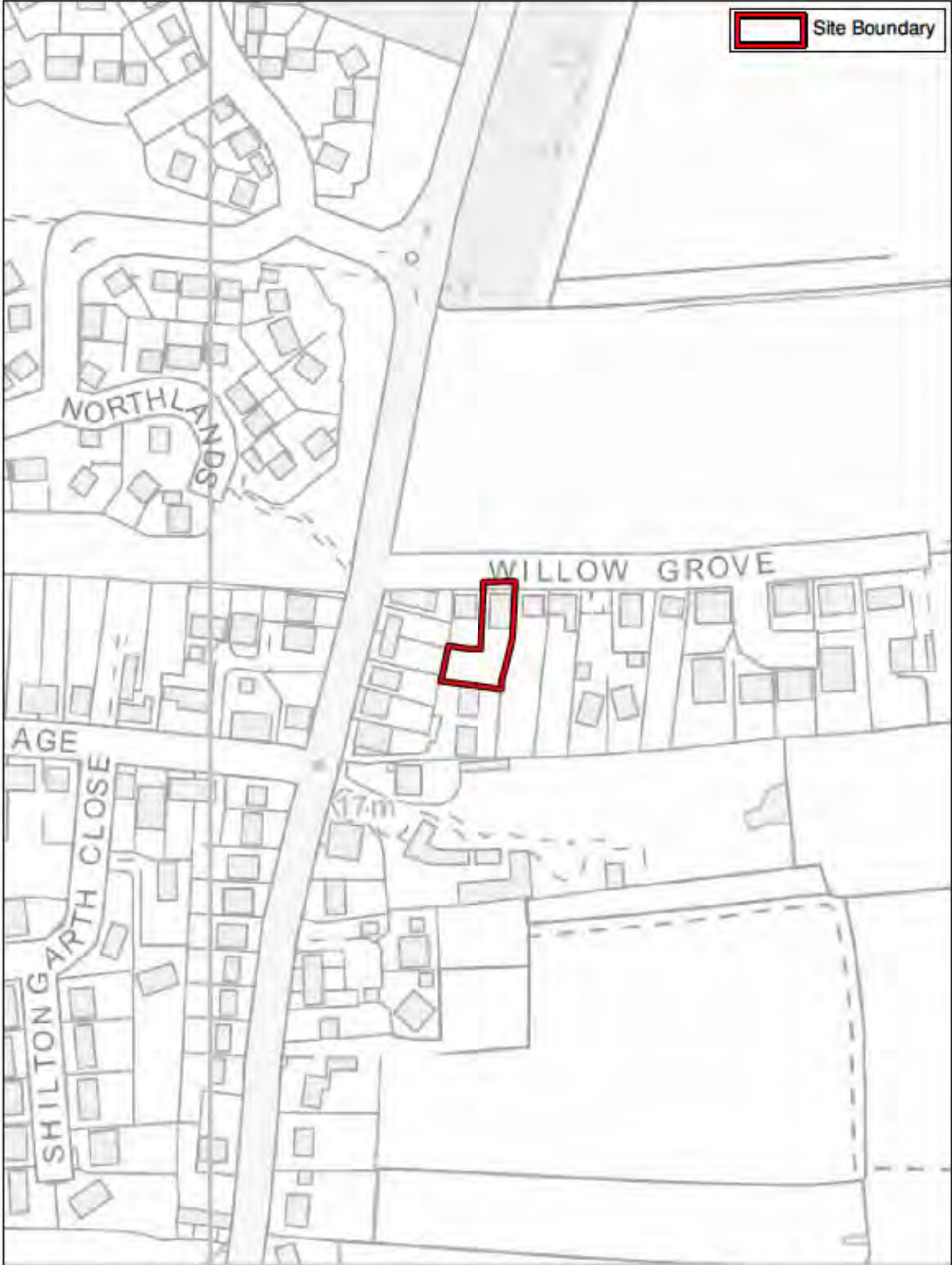

 Site Boundary






 Site Boundary

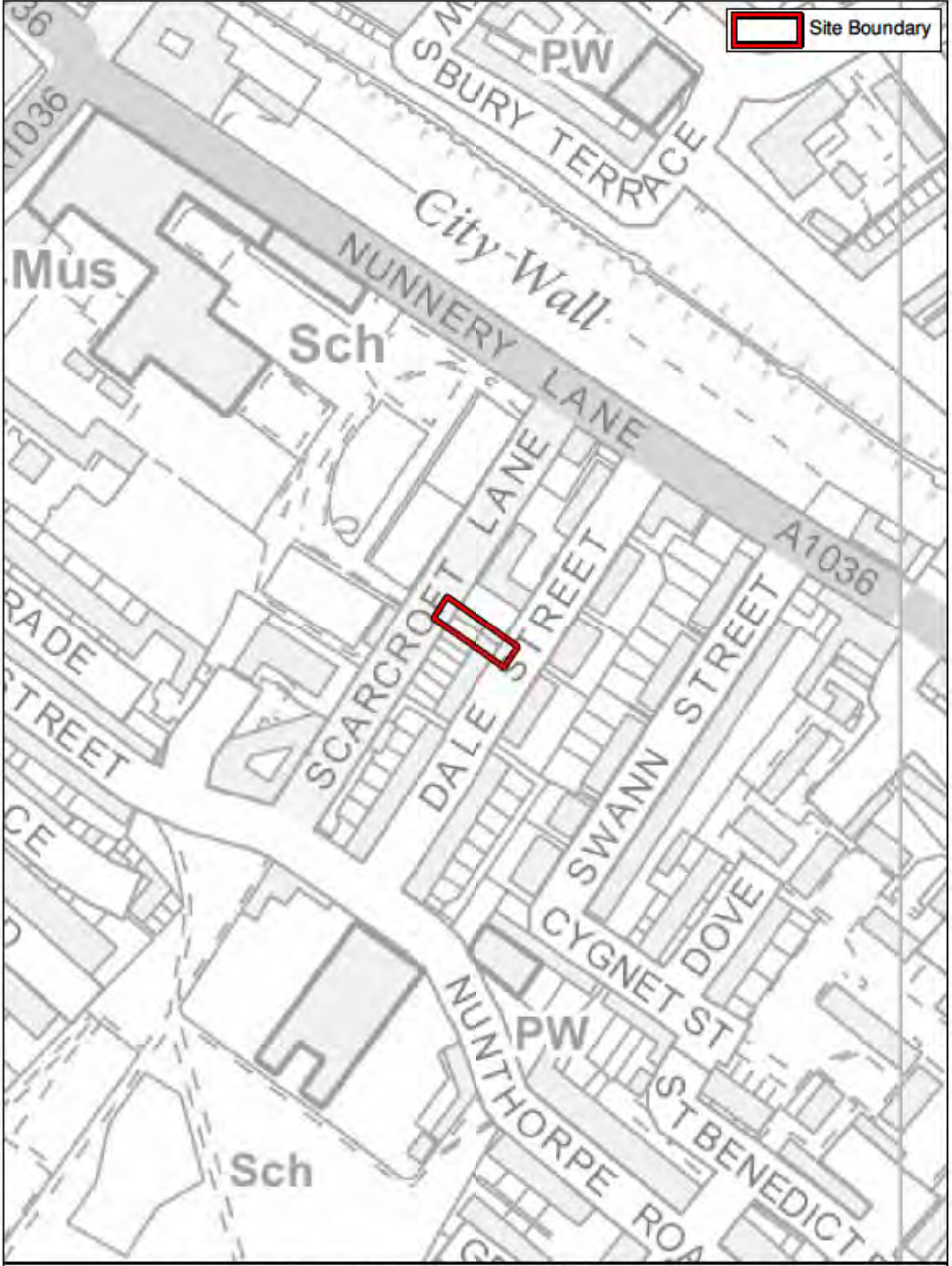





 Site Boundary




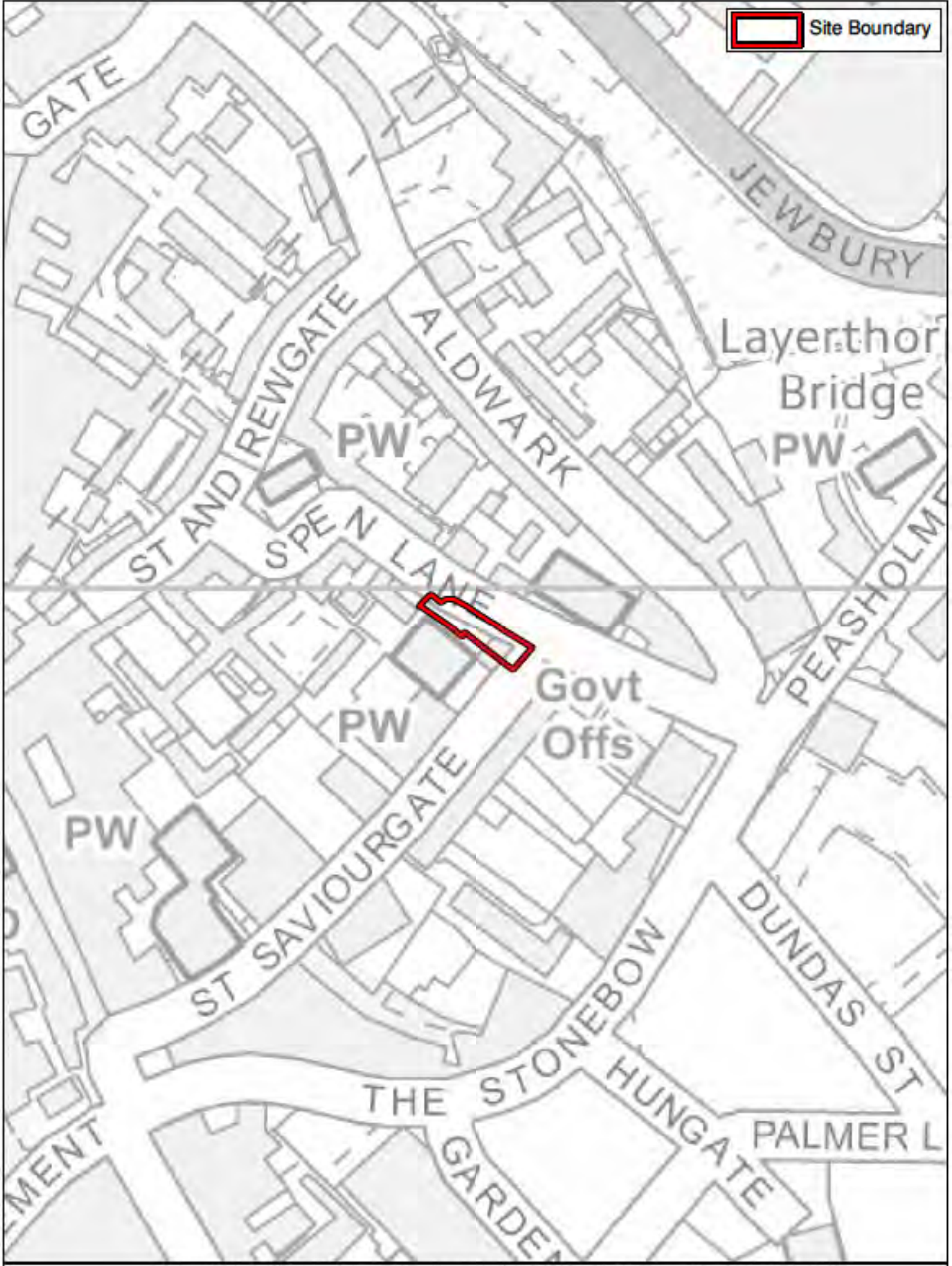
 Site Boundary





 Site Boundary

 Site Boundary



 Site Boundary



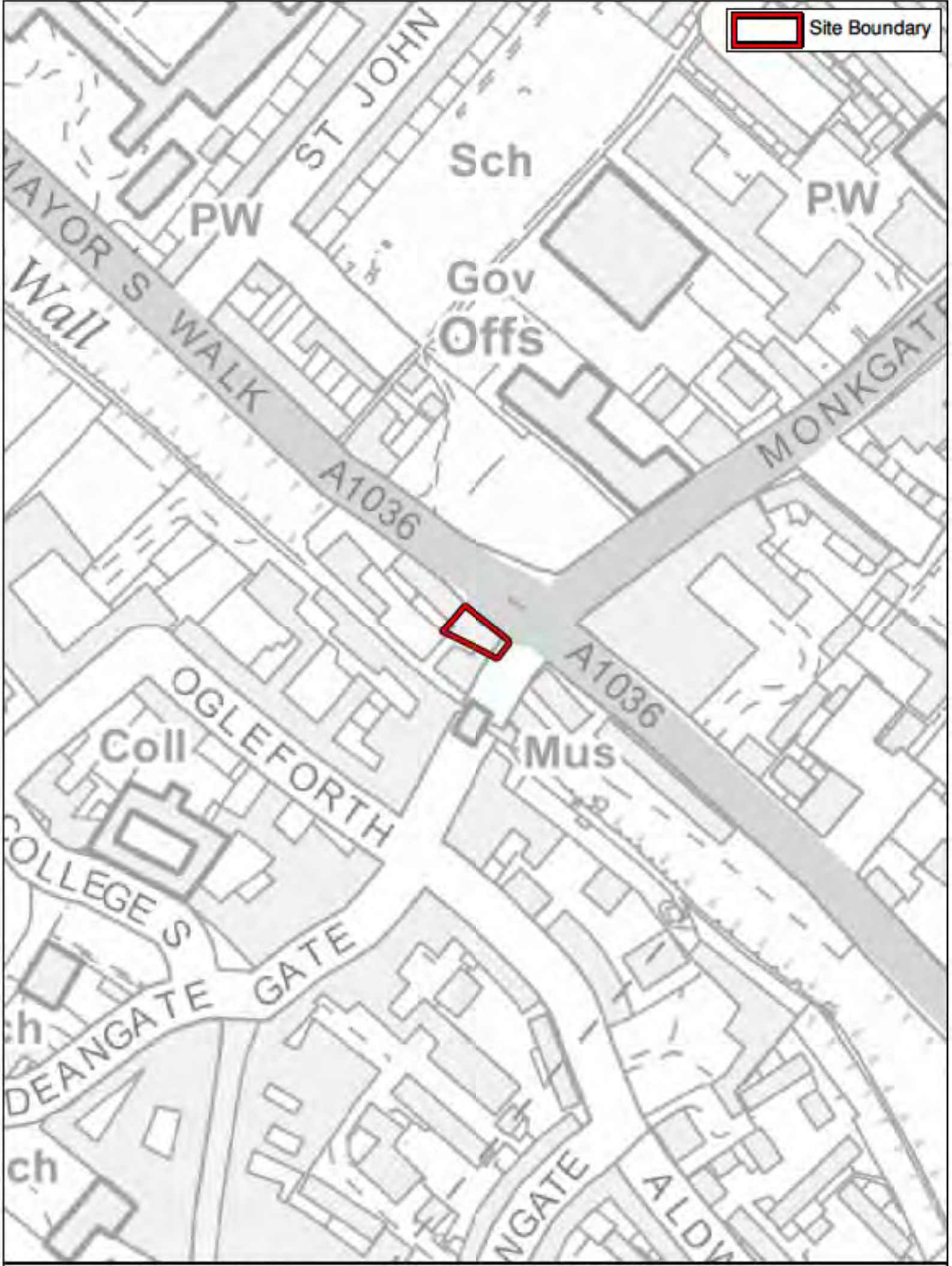


# West Field


## Bachelor Hill

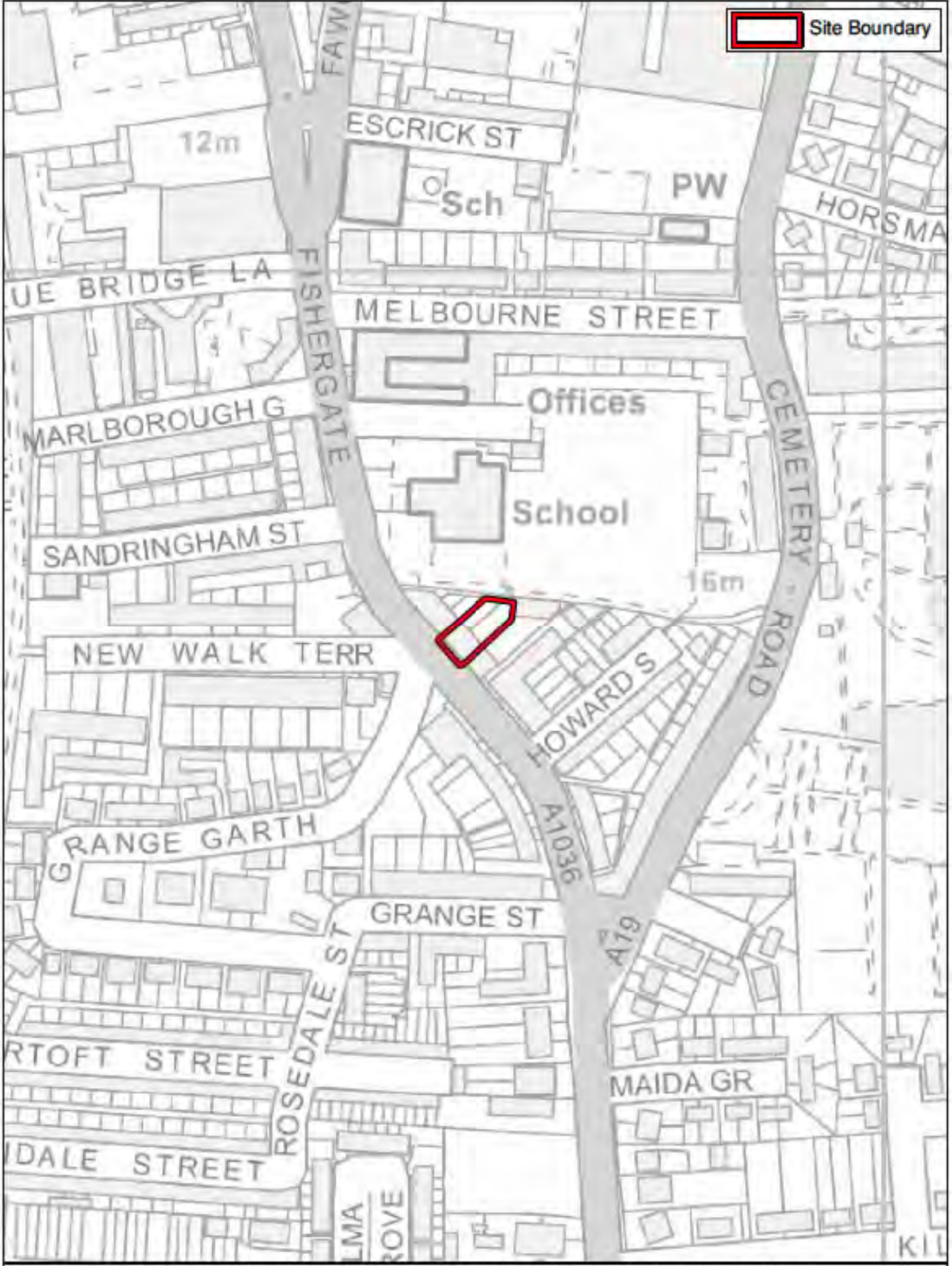



 Site Boundary






 Site Boundary




 Site Boundary




 Site Boundary

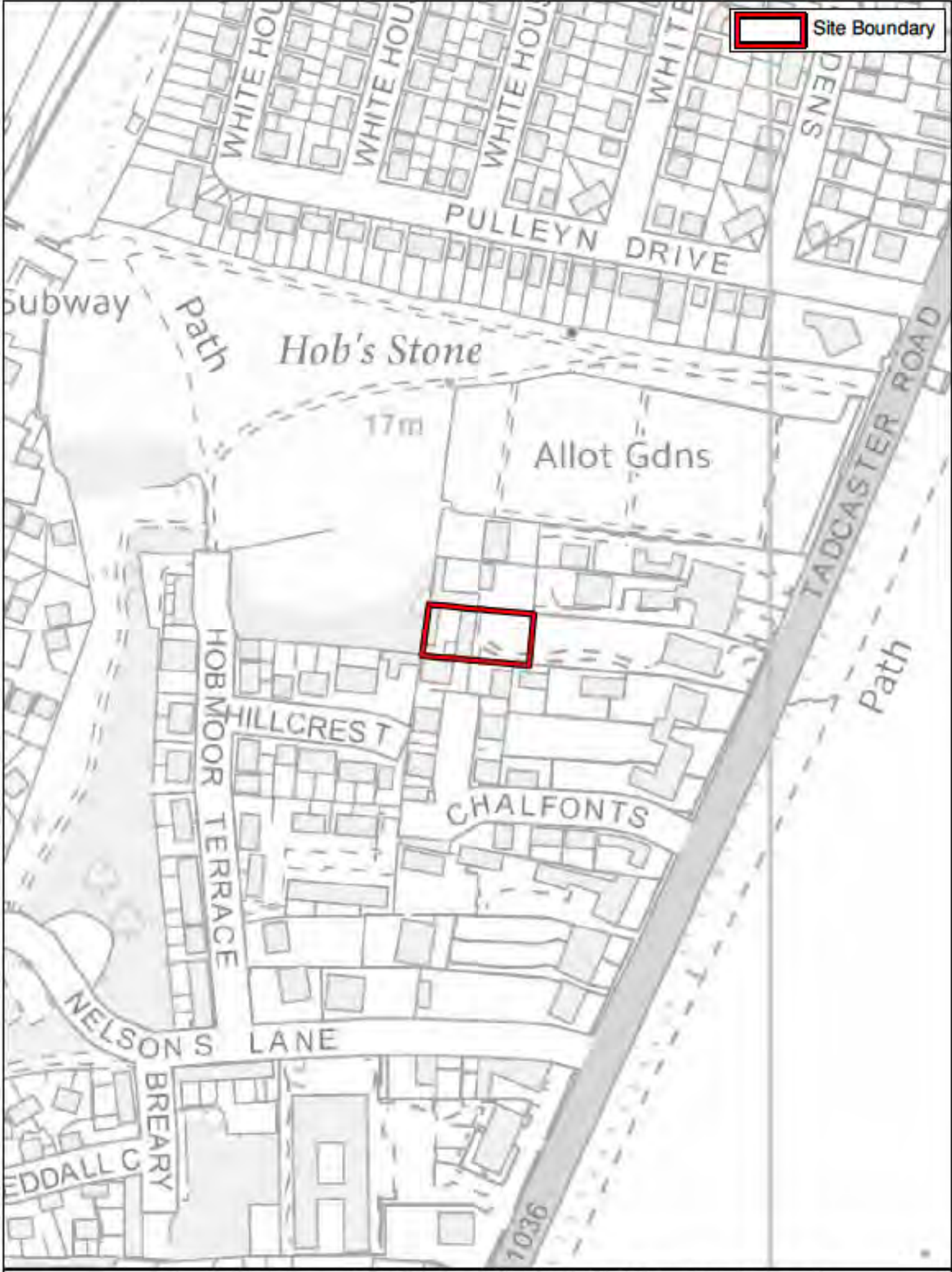


 Site Boundary




 Site Boundary






Site Boundary

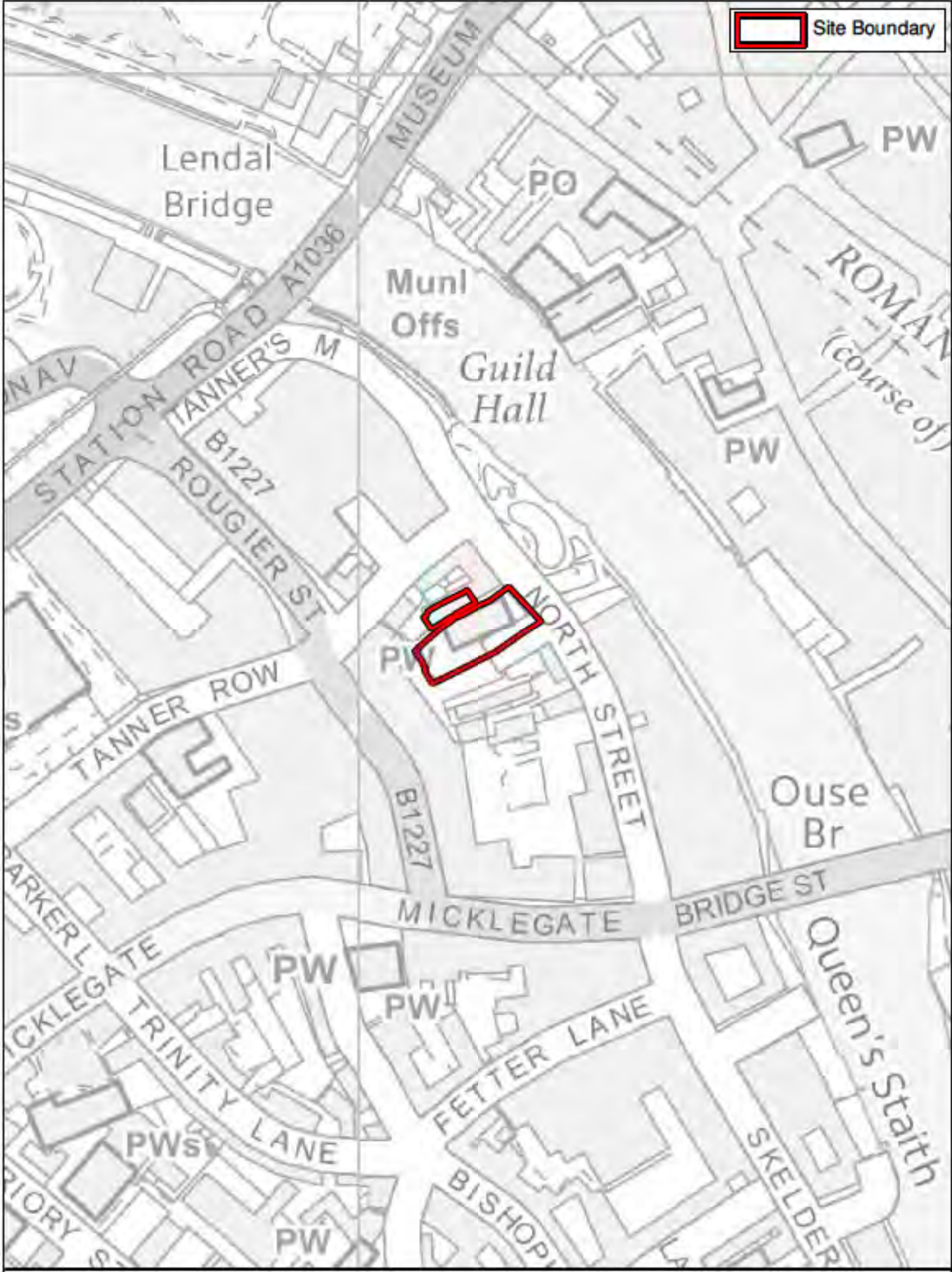


 Site Boundary






 Site Boundary



 Site Boundary

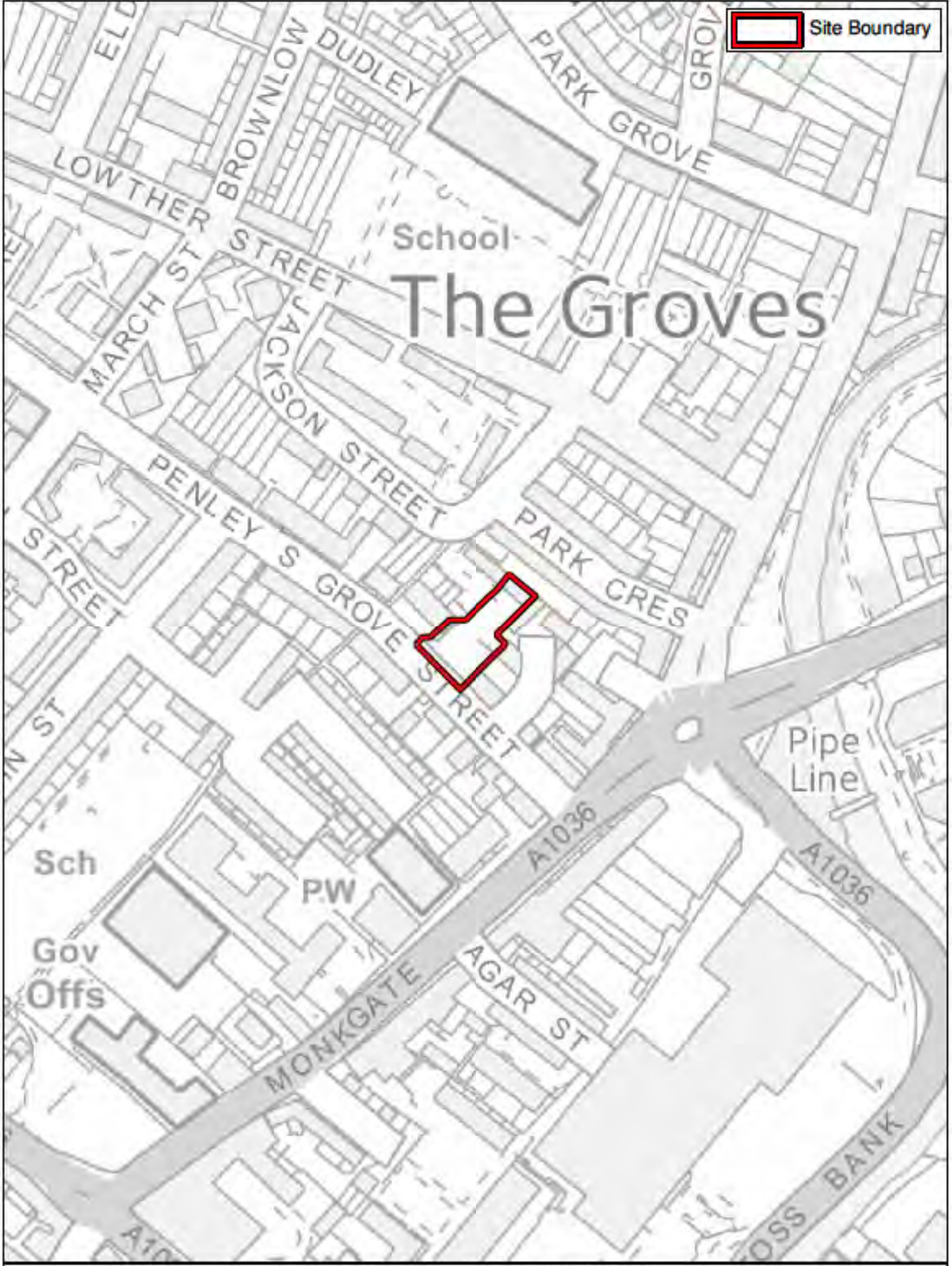


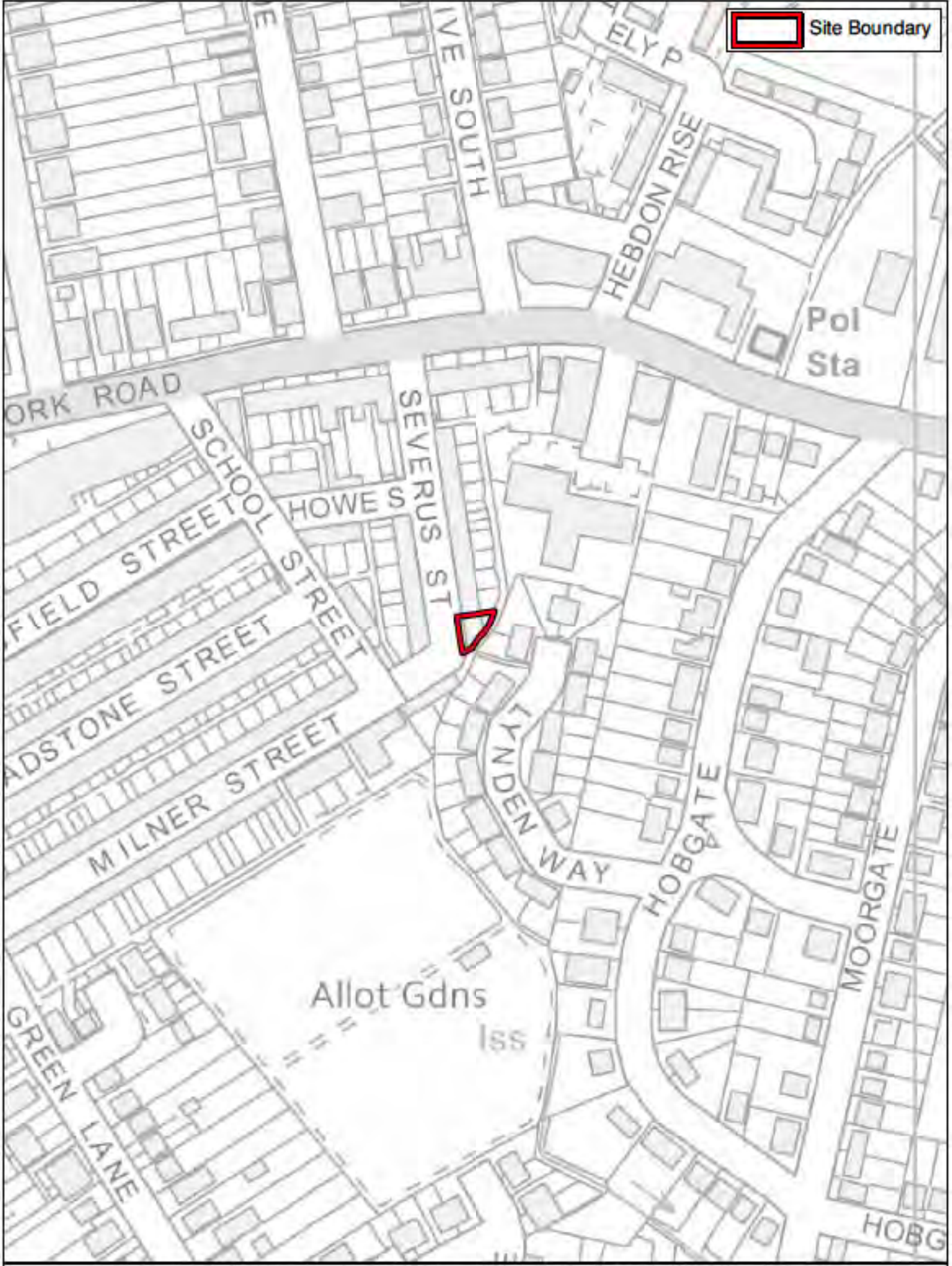
 Site Boundary





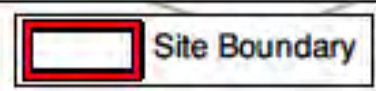
 Site Boundary




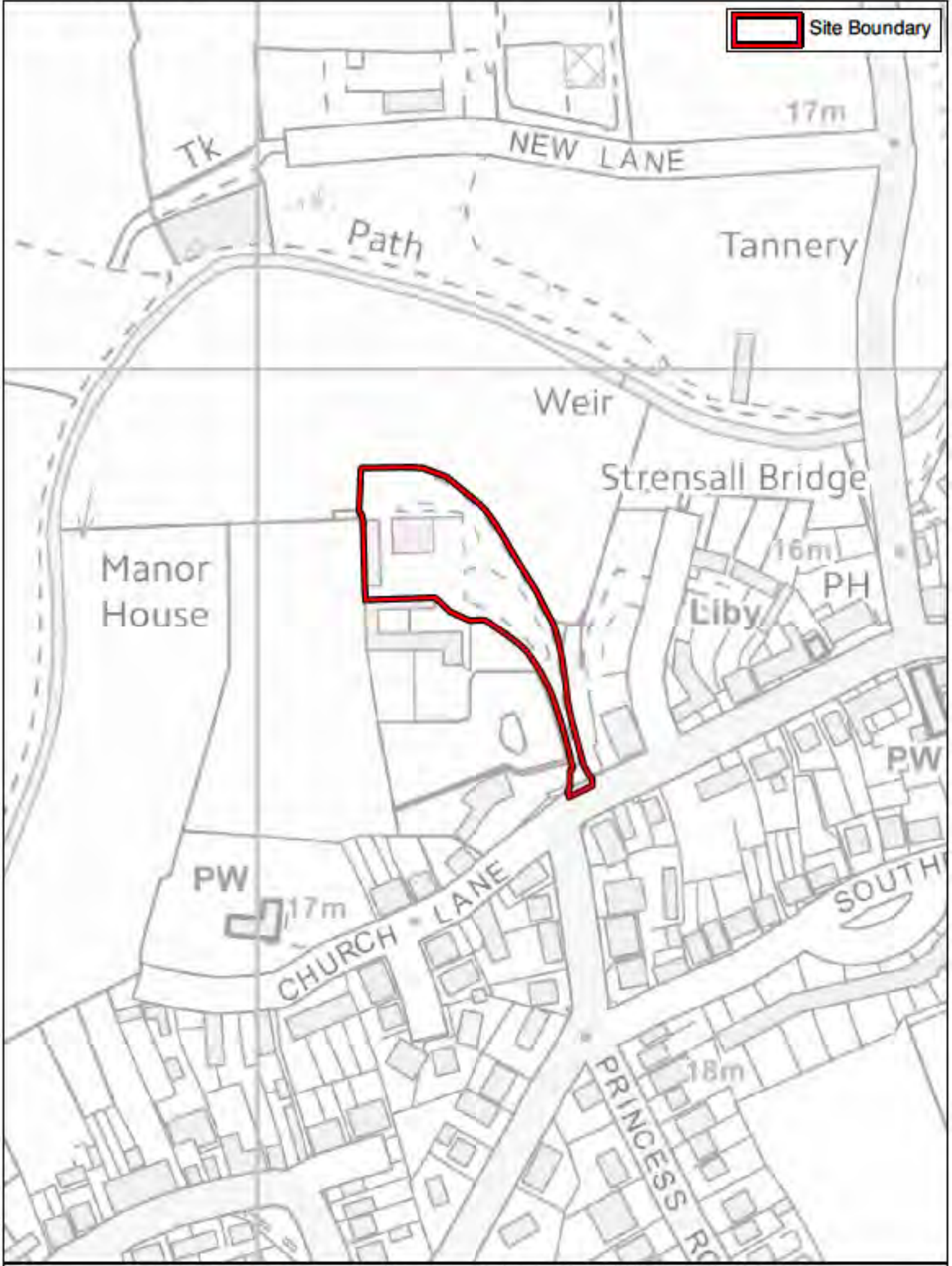


Site Boundary


Allot Gdns

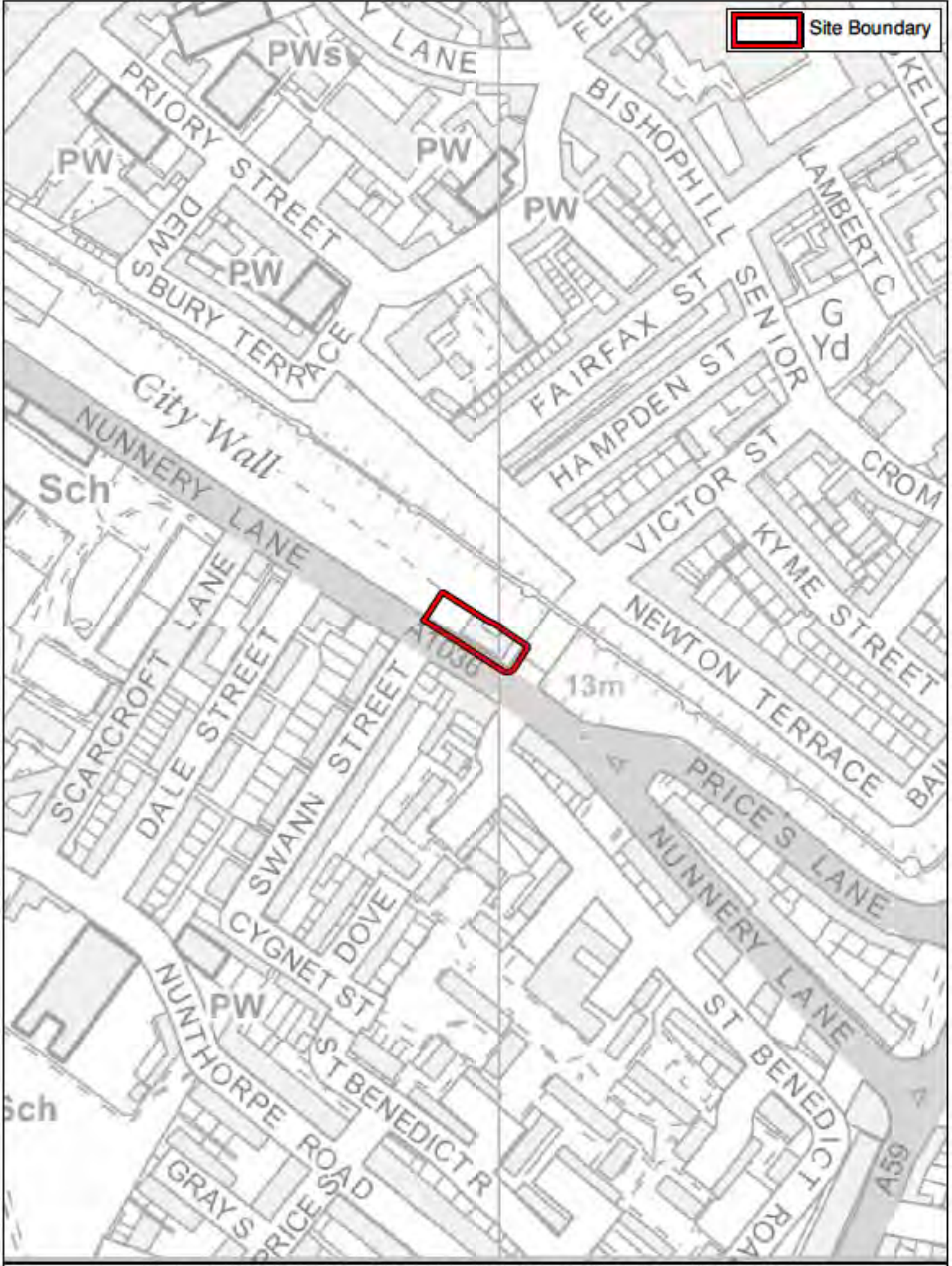



 Site Boundary

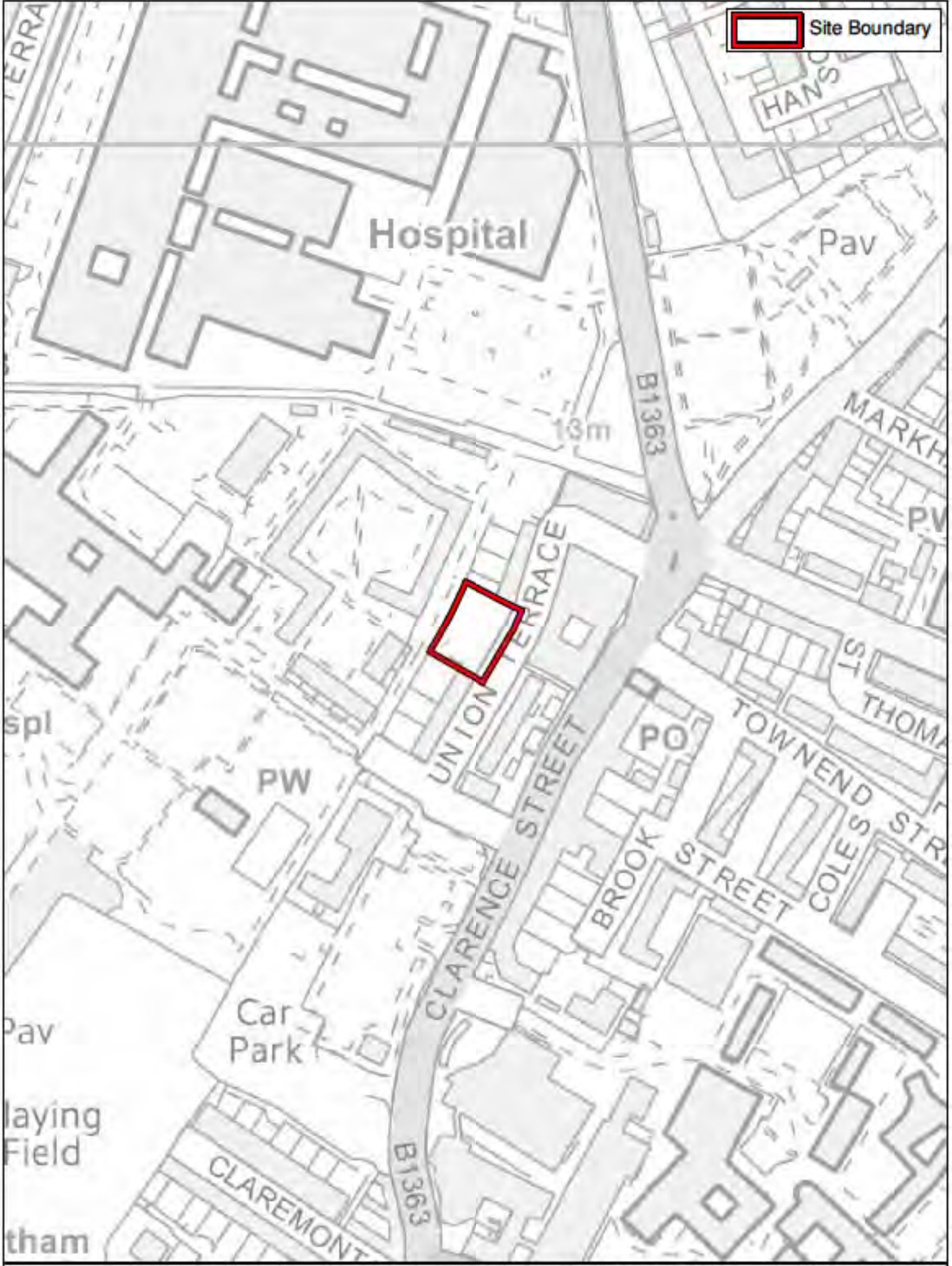




 Site Boundary



 Site Boundary





 Site Boundary

OVE

24m

CELTIC C

CLOS

PO


ALE CL

BECKFIELD LANE

SUN


 Site Boundary




 Site Boundary






 Site Boundary




 Site Boundary



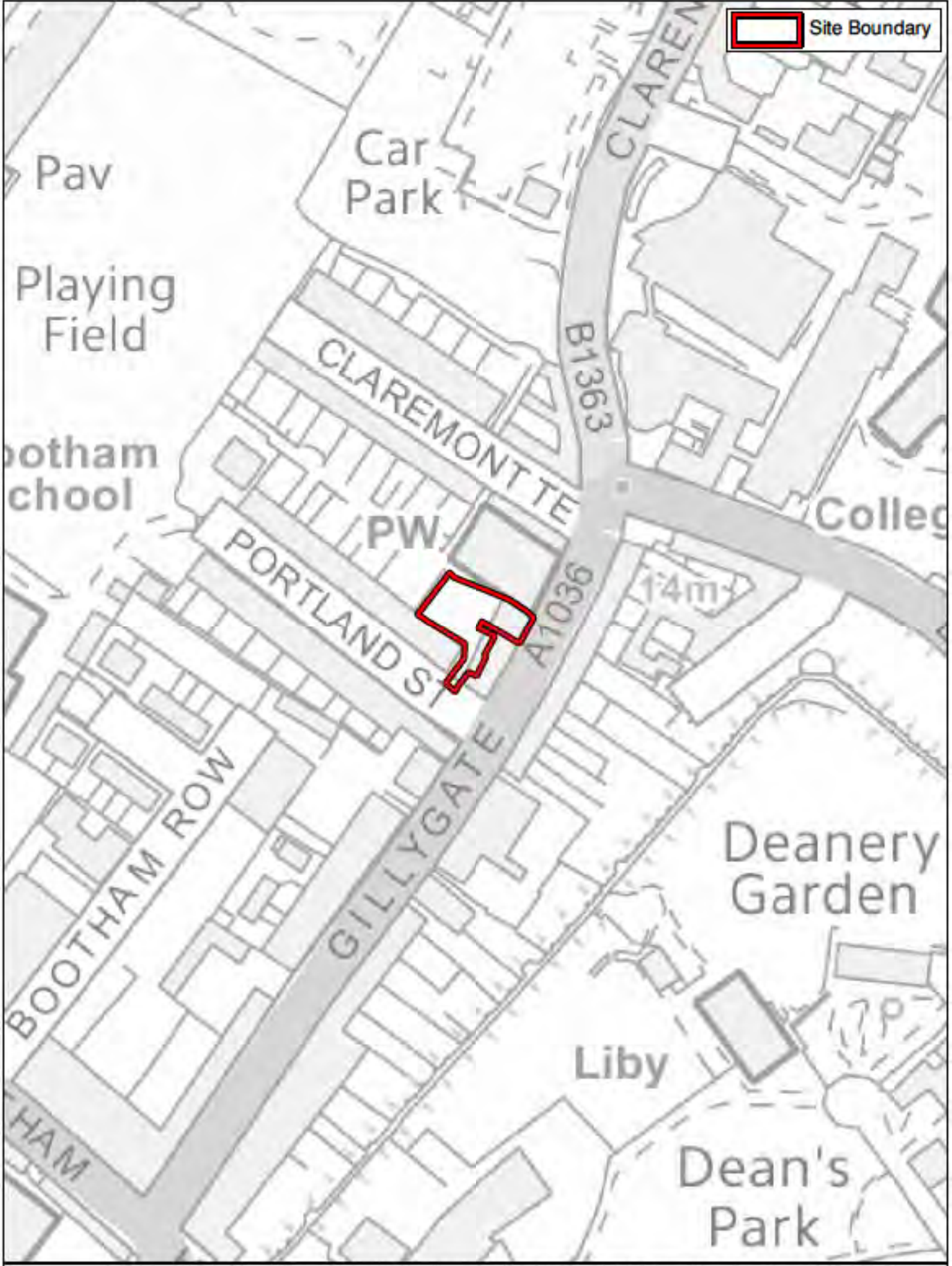


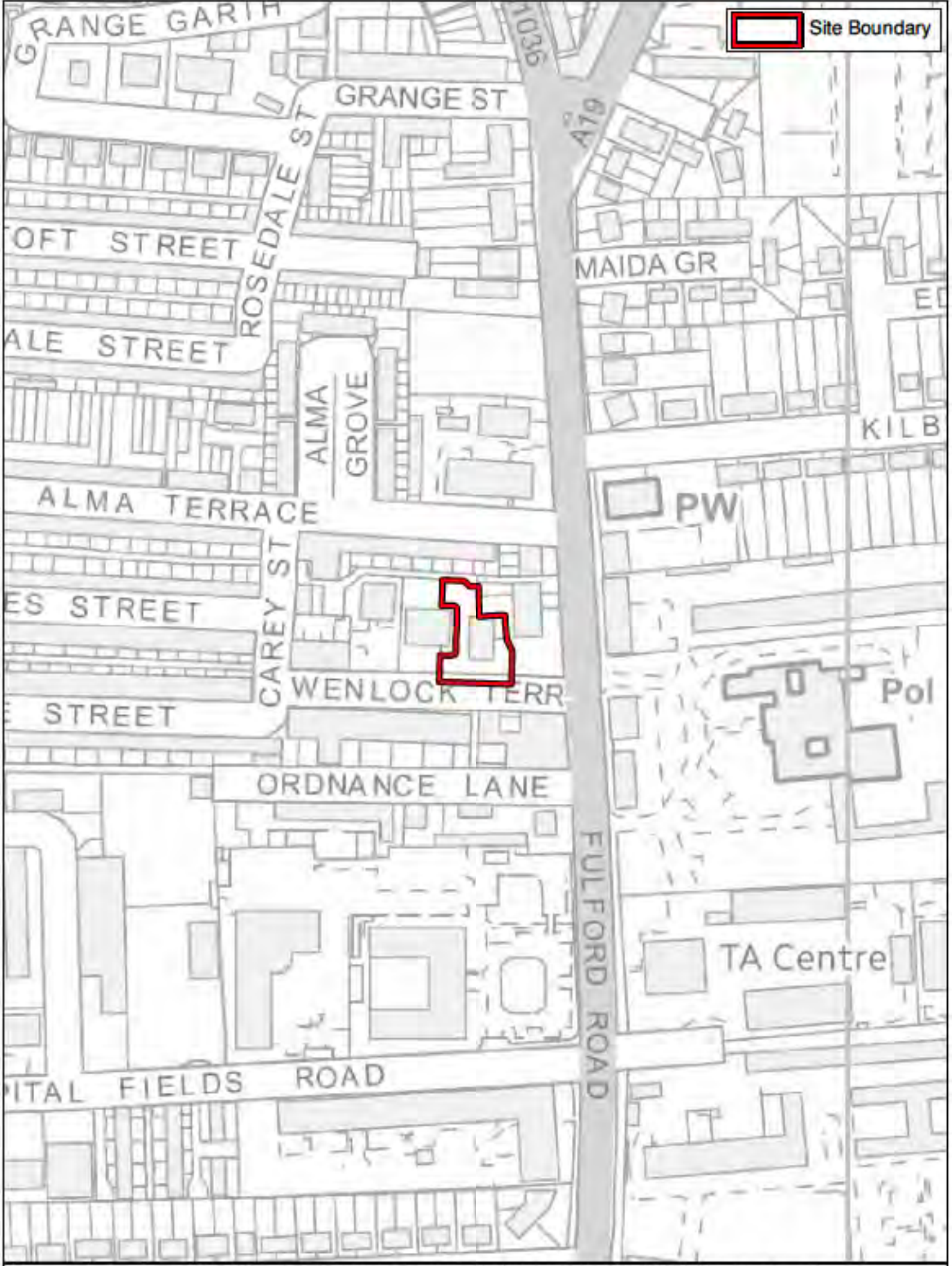
 Site Boundary



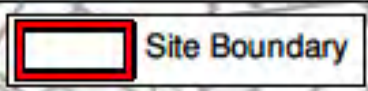
 Site Boundary









Site Boundary

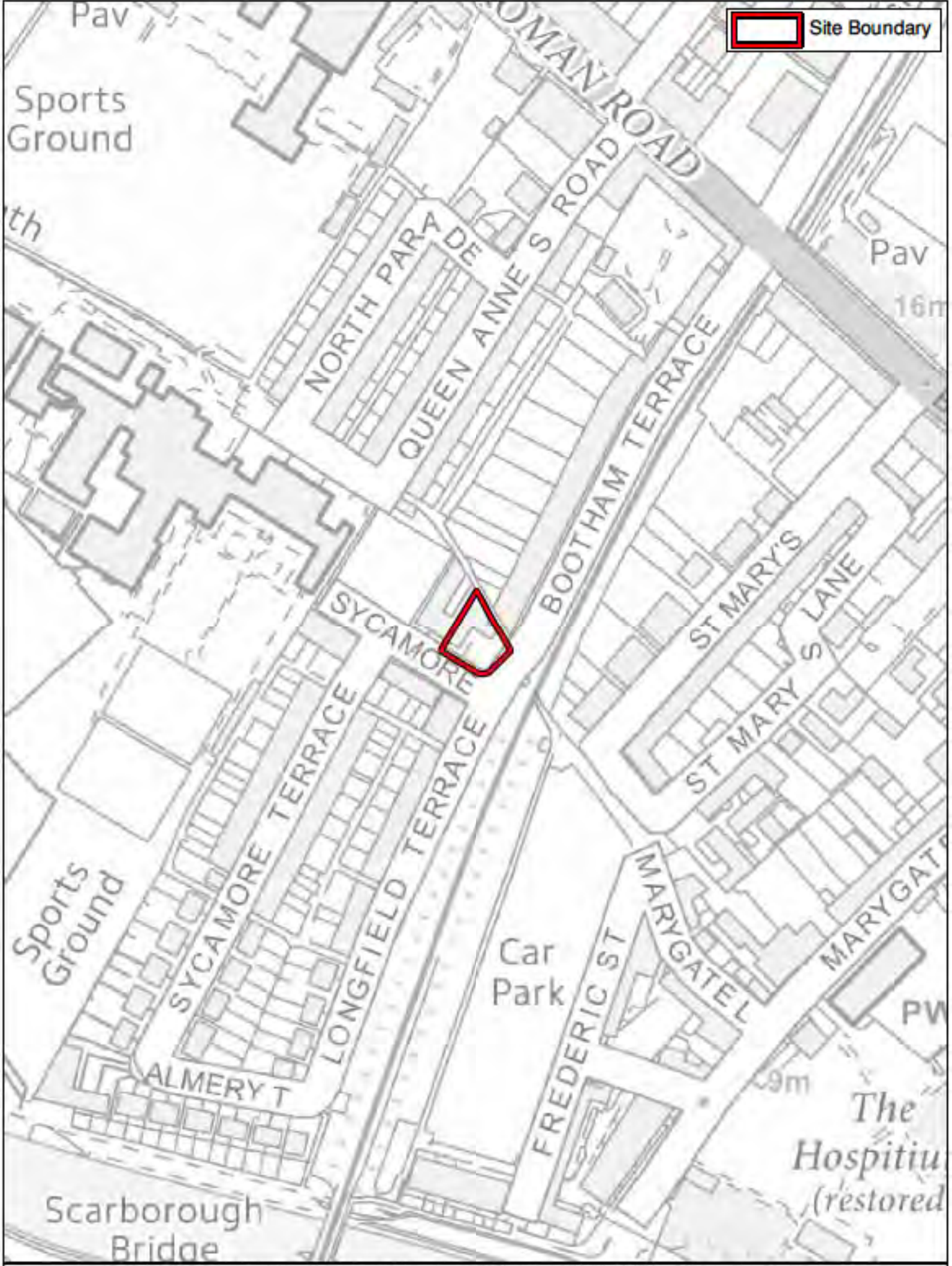


 Site Boundary



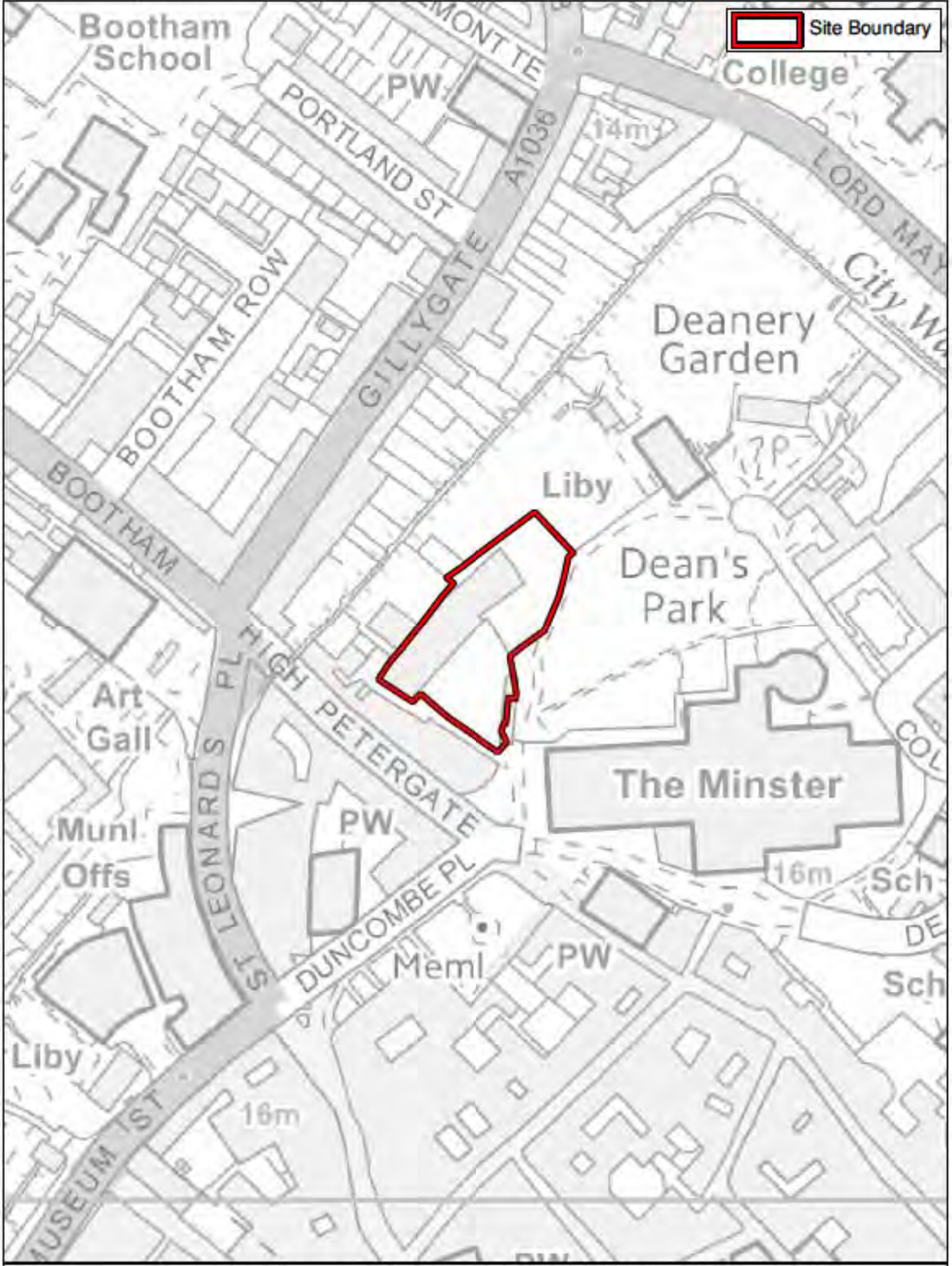
 Site Boundary

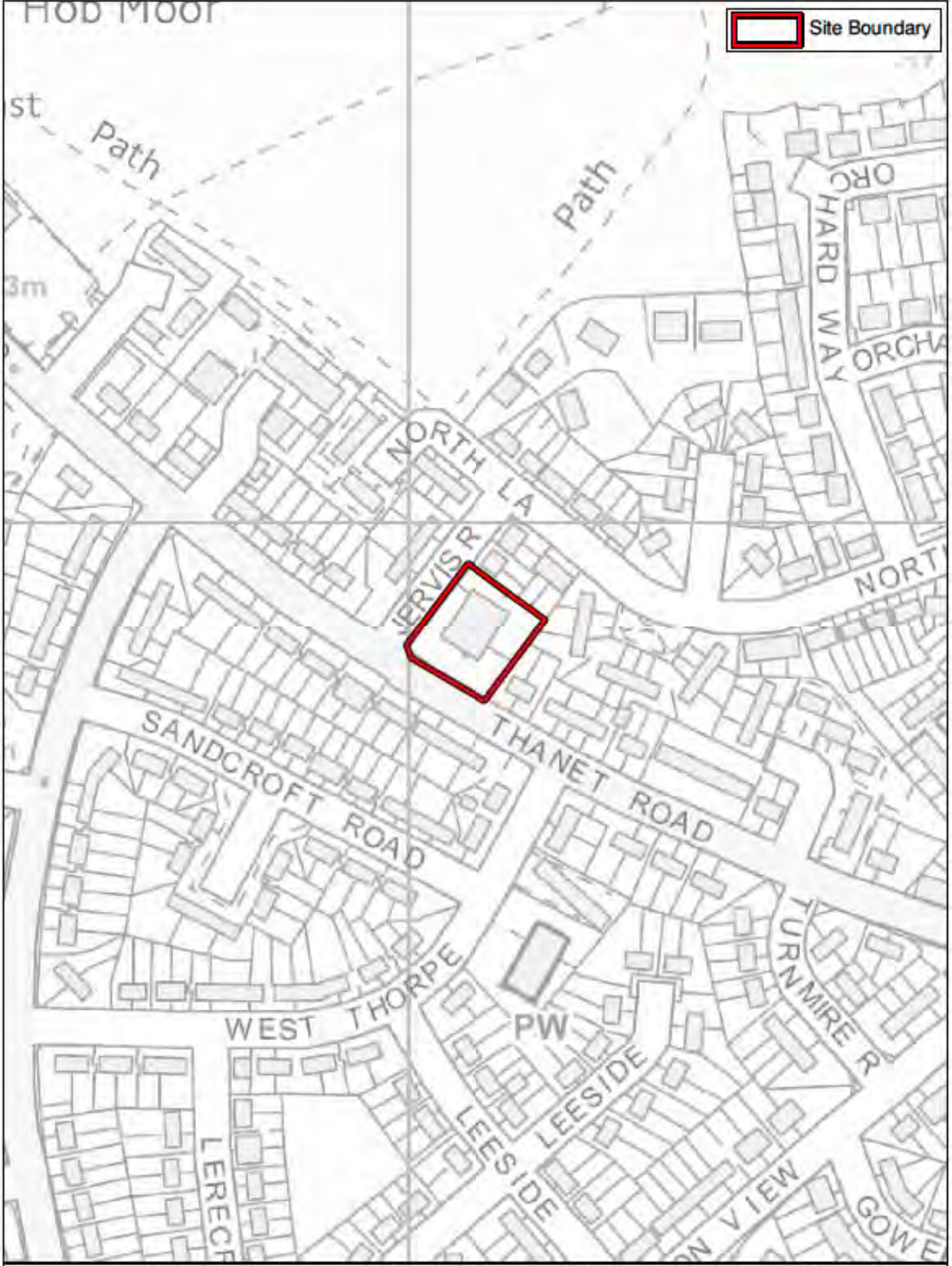




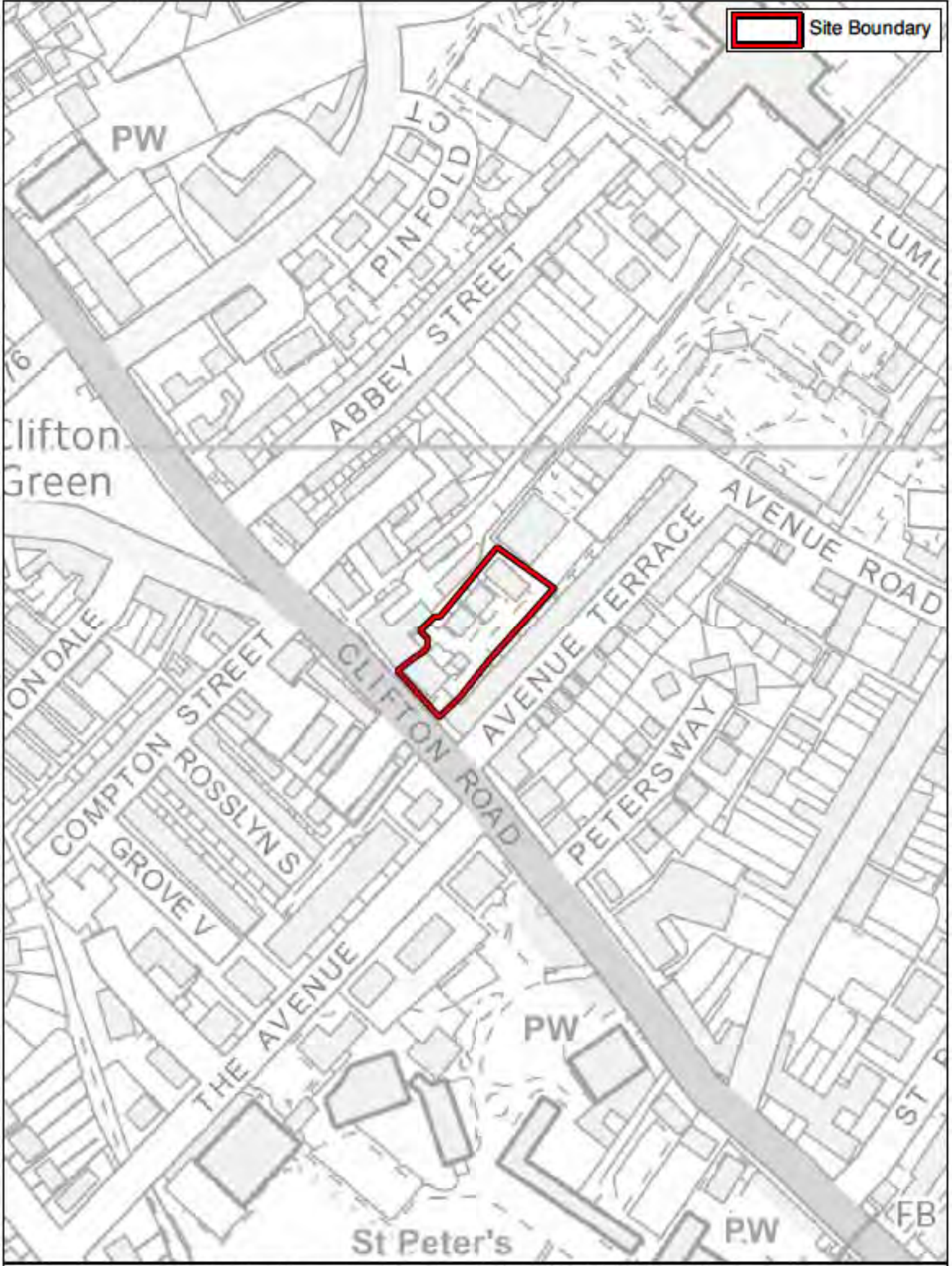
Site Boundary



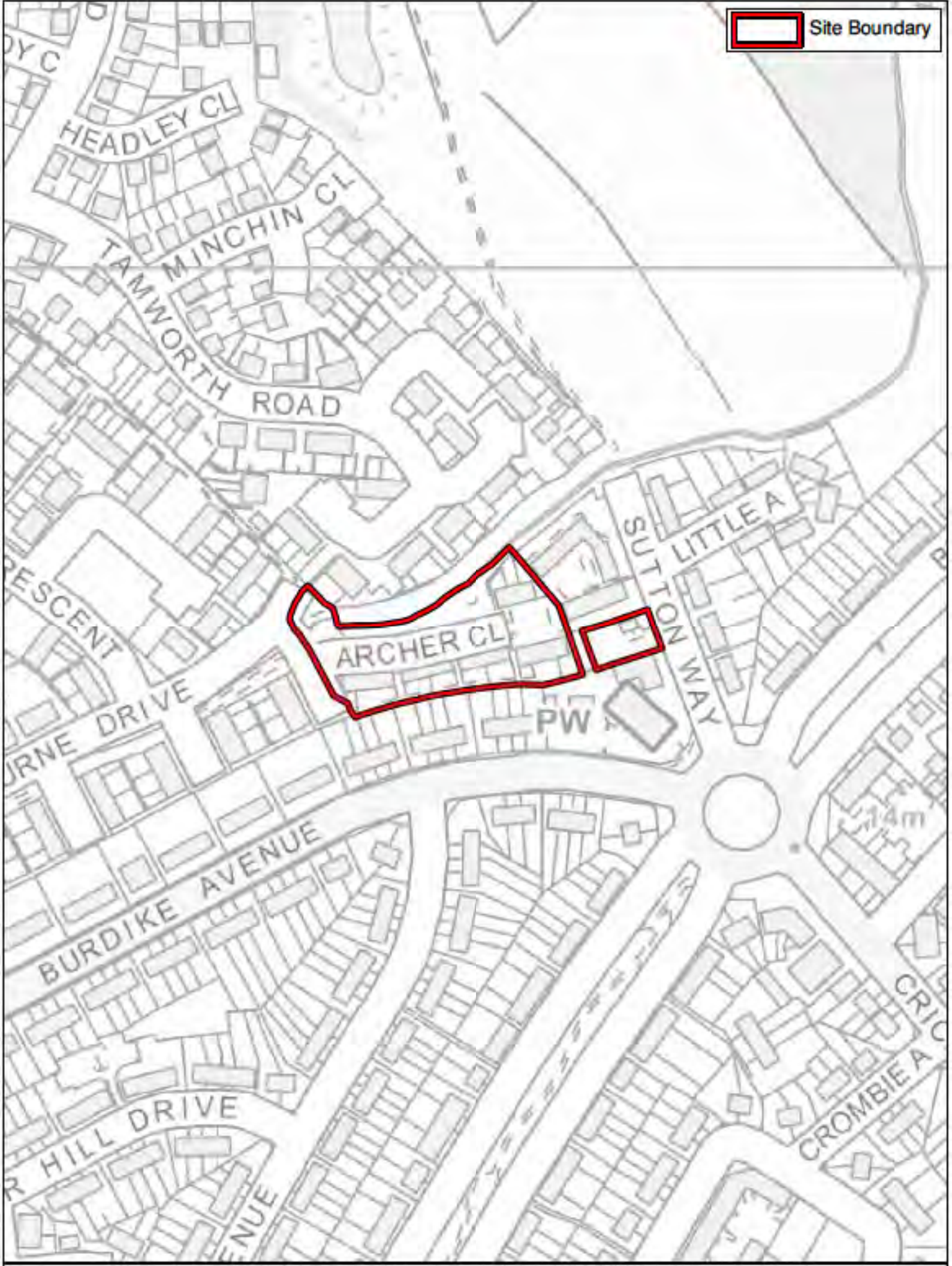




 Site Boundary

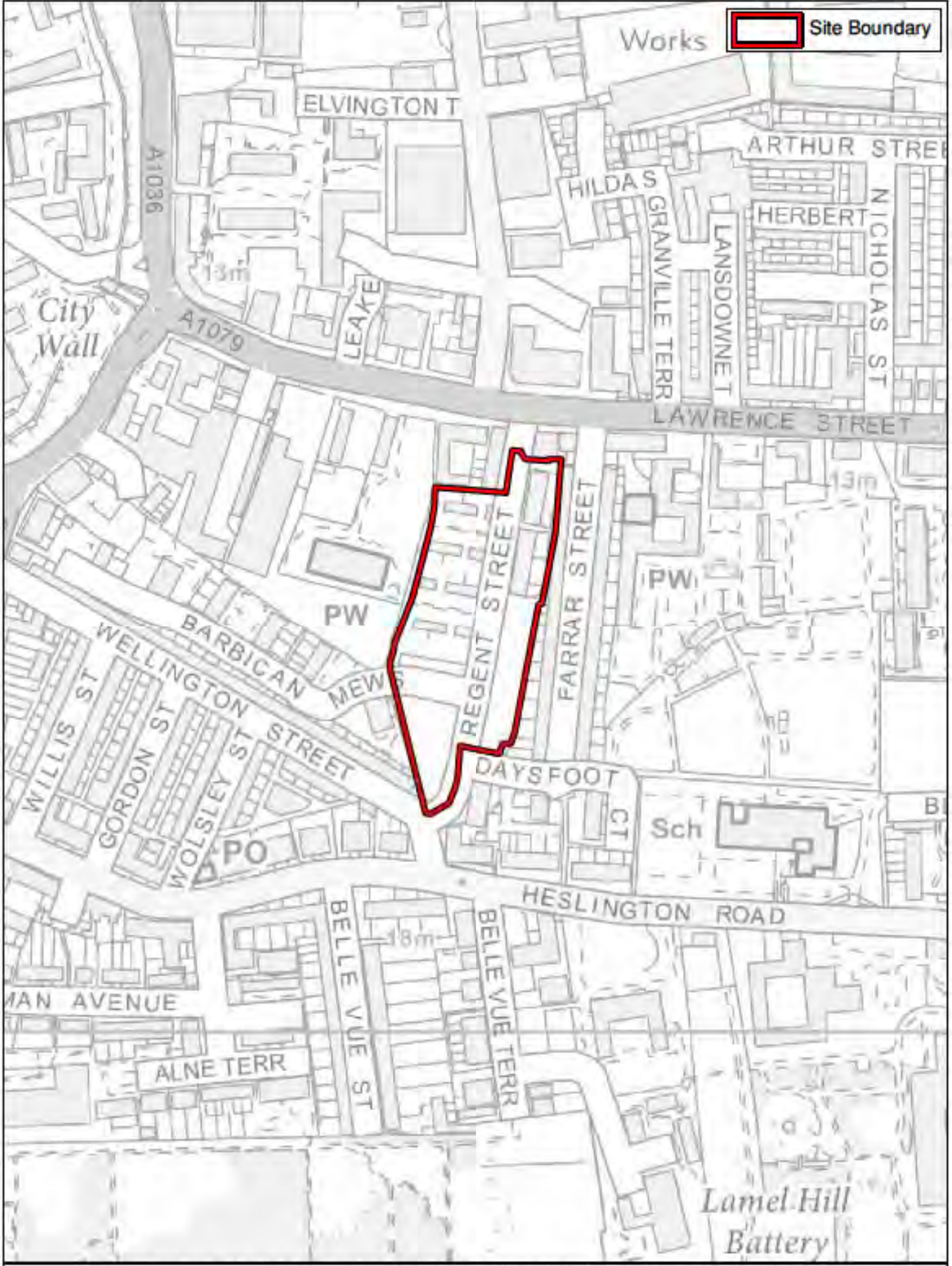


 Site Boundary




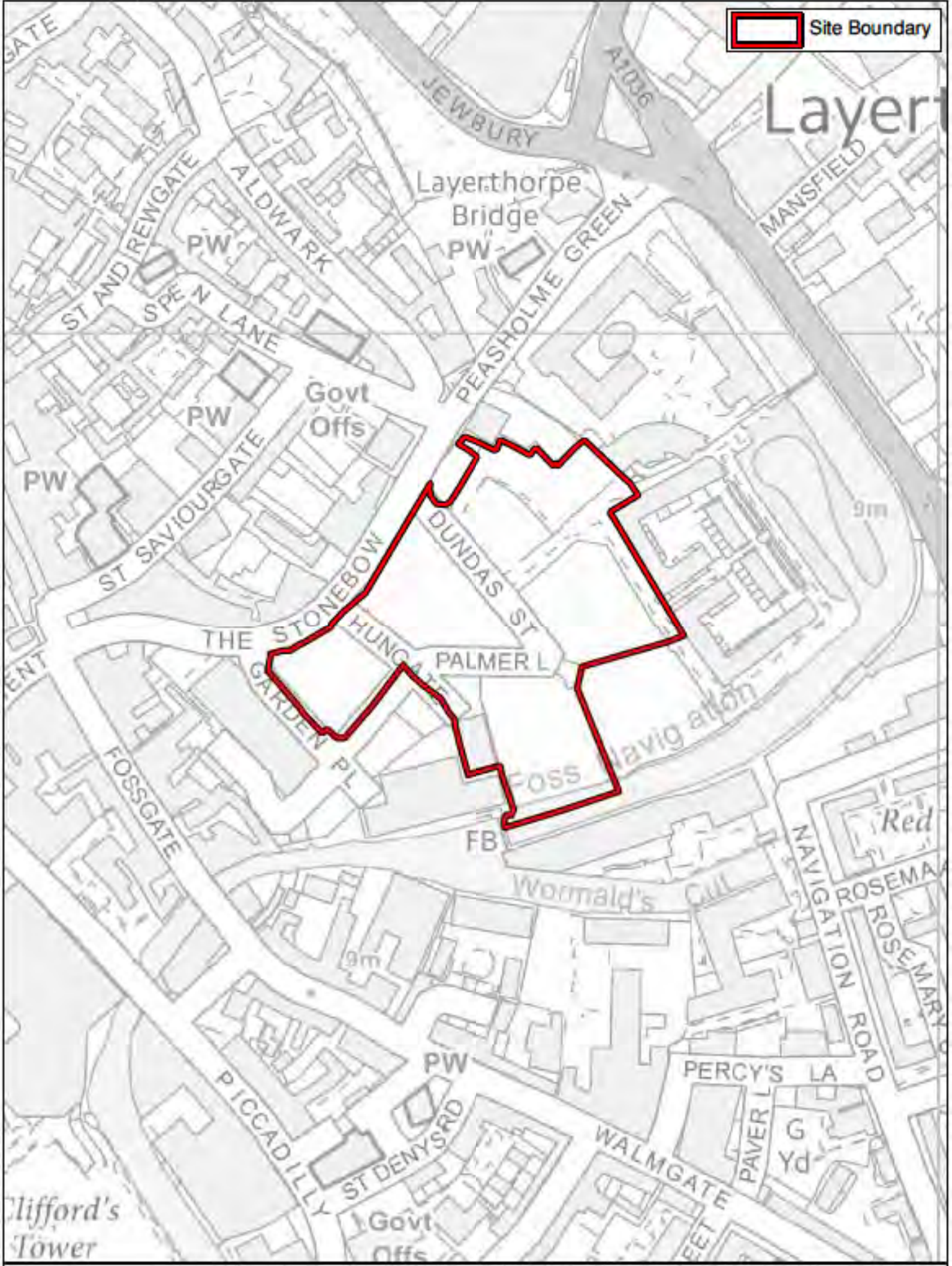



Site Boundary



Site Boundary


 Site Boundary

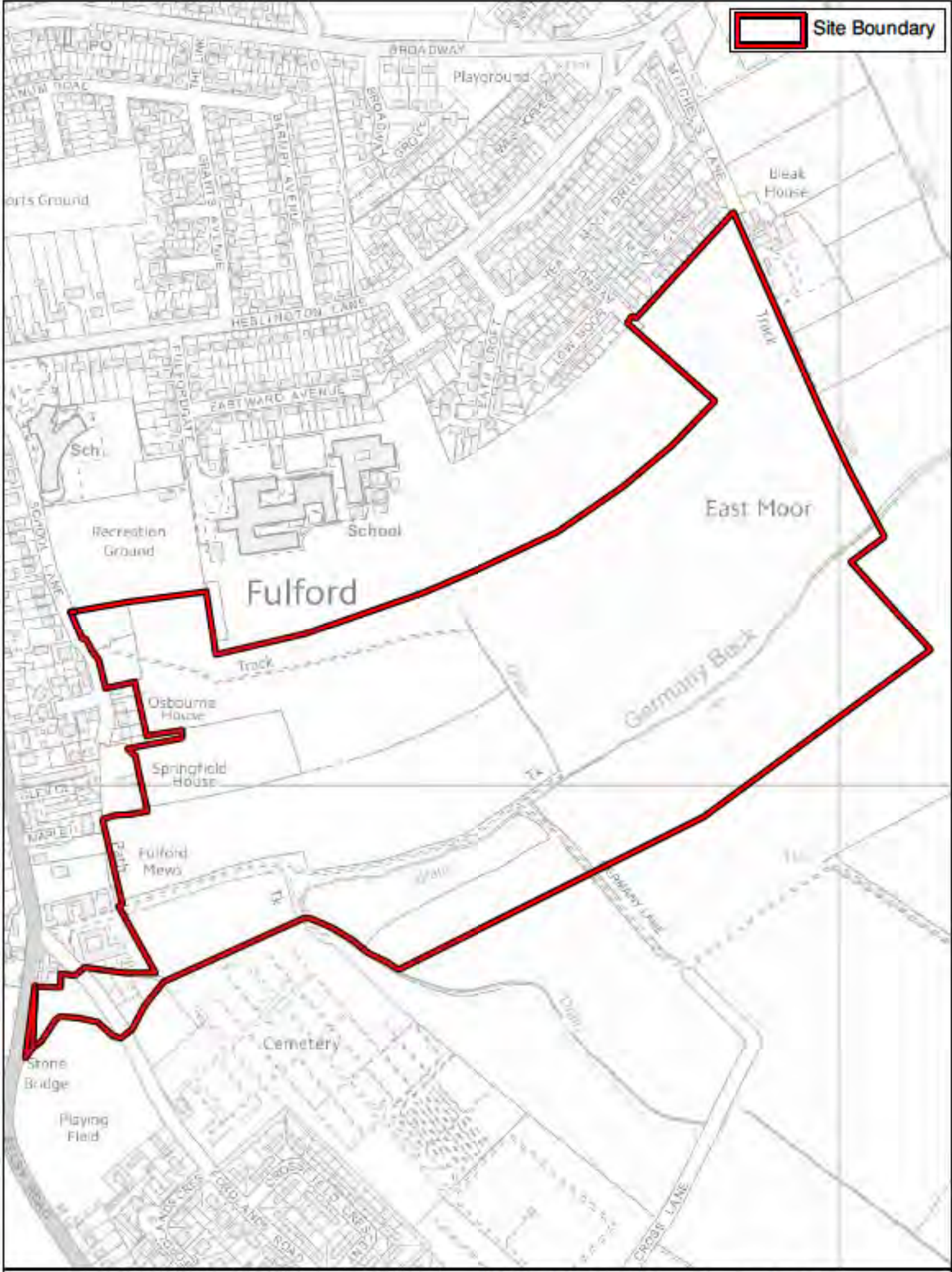


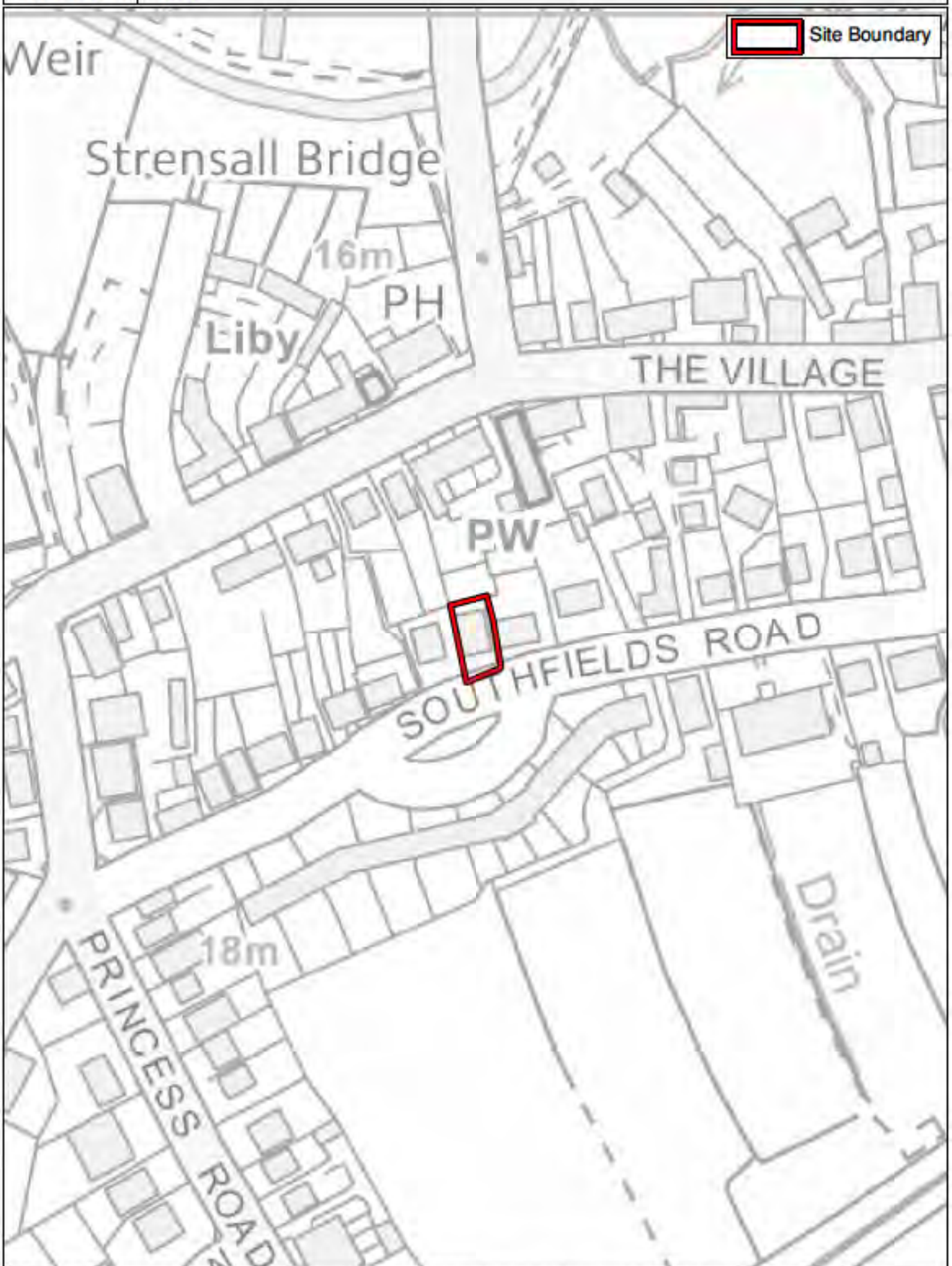
 Site Boundary






 Site Boundary



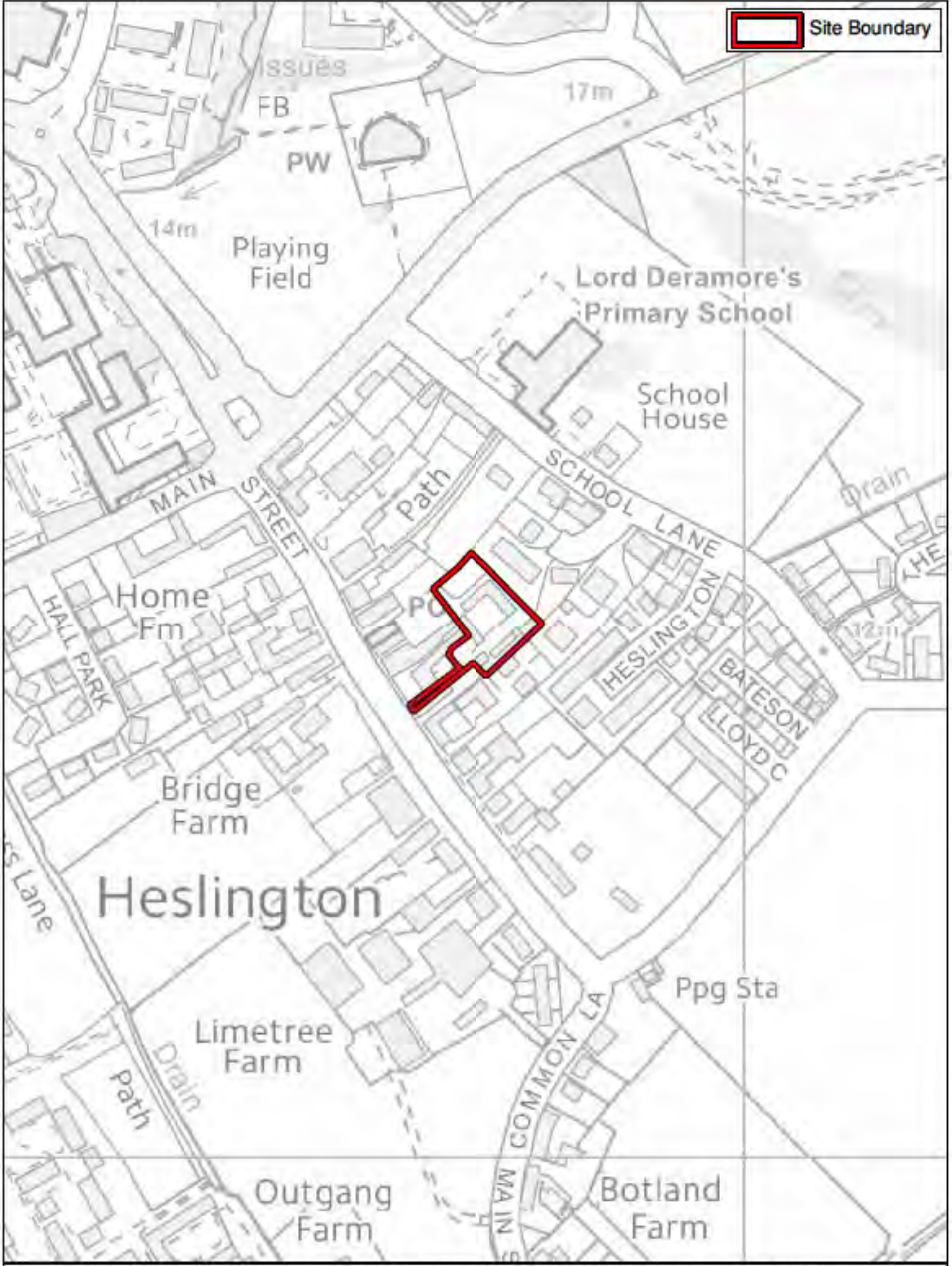





 Site Boundary




 Site Boundary

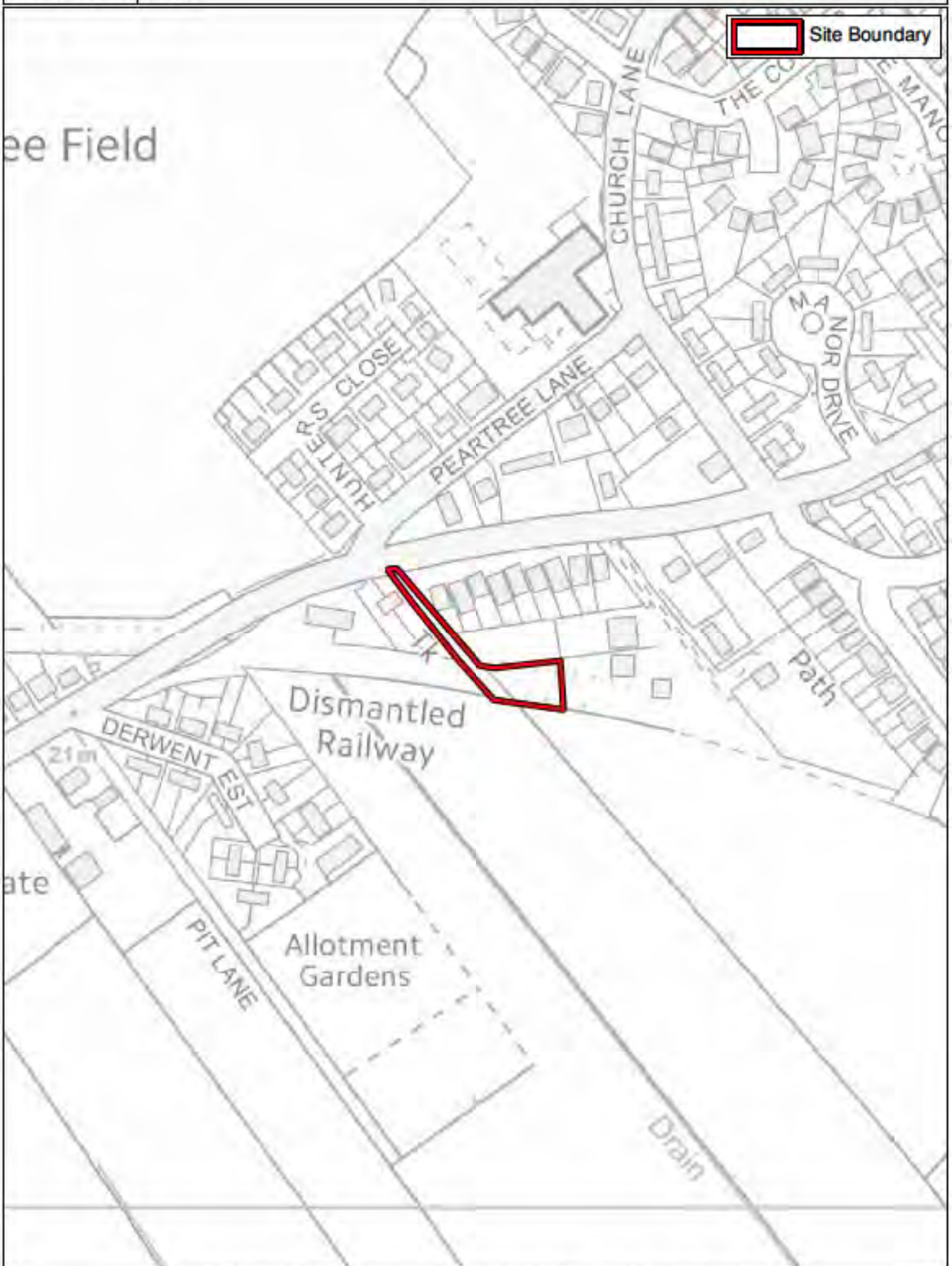


 Site Boundary



 Site Boundary

ee Field



ate

DERWENT  
EST  
PIT LANE

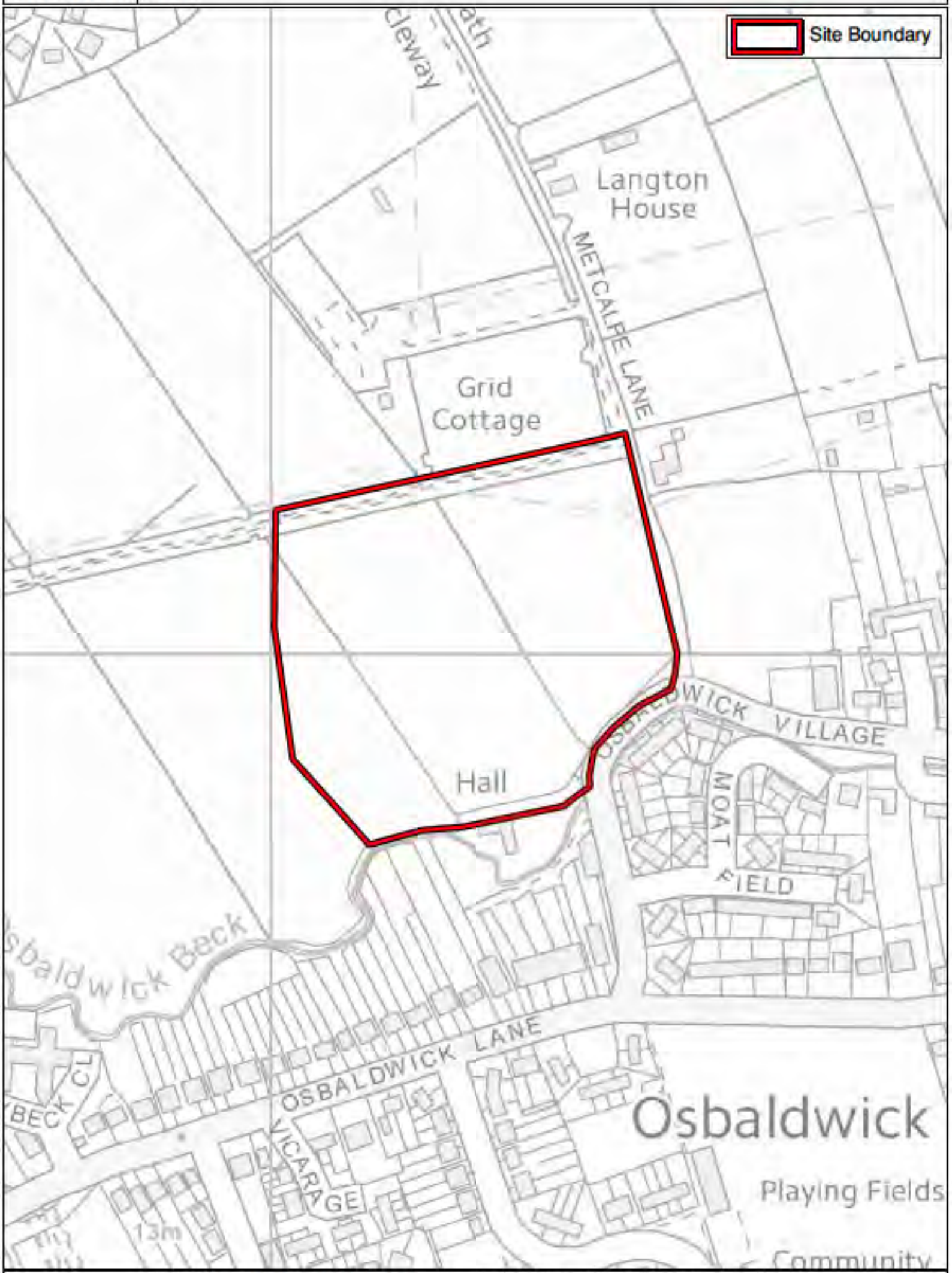
Dismantled  
Railway  
Allotment  
Gardens

Drain

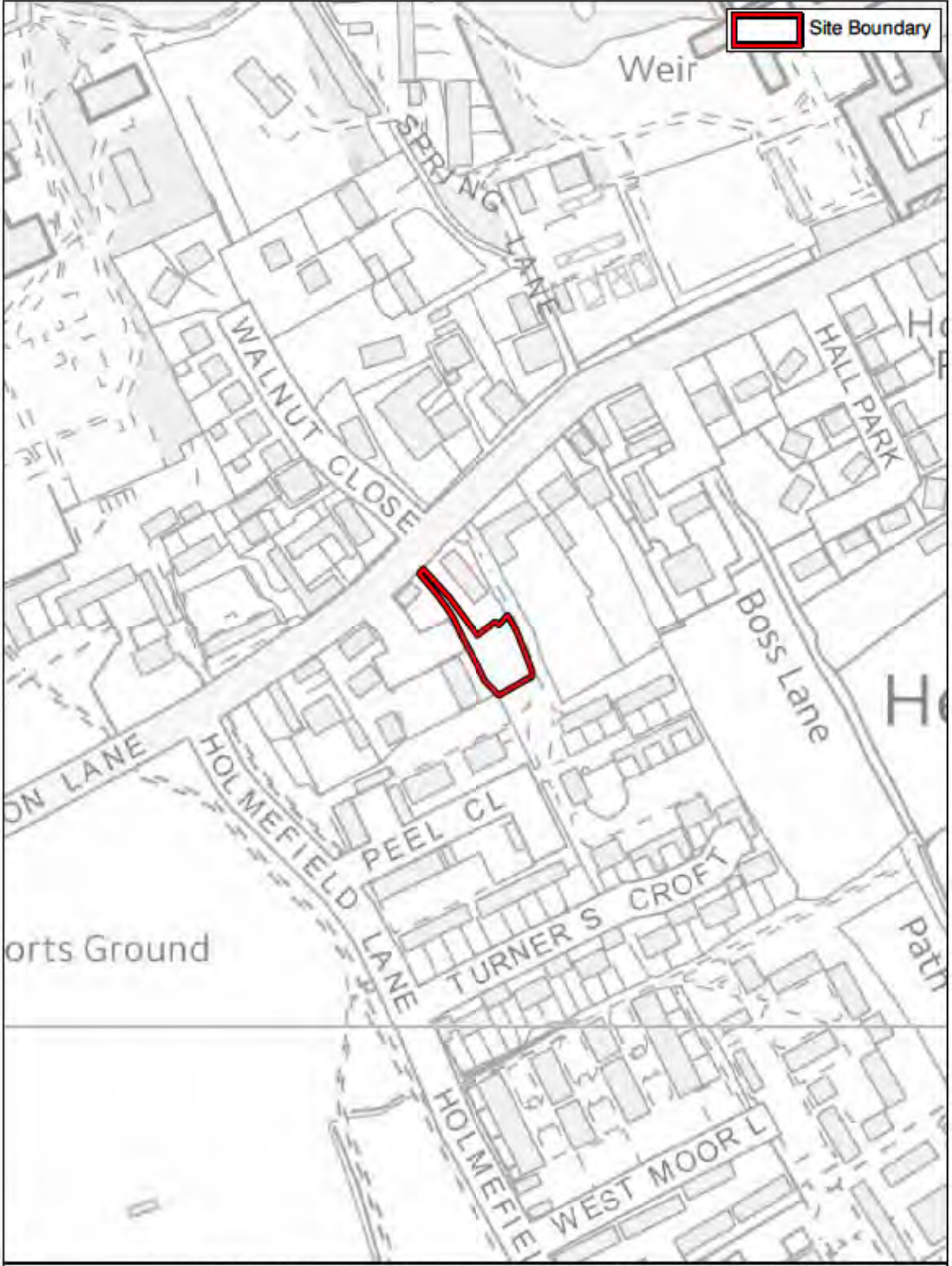


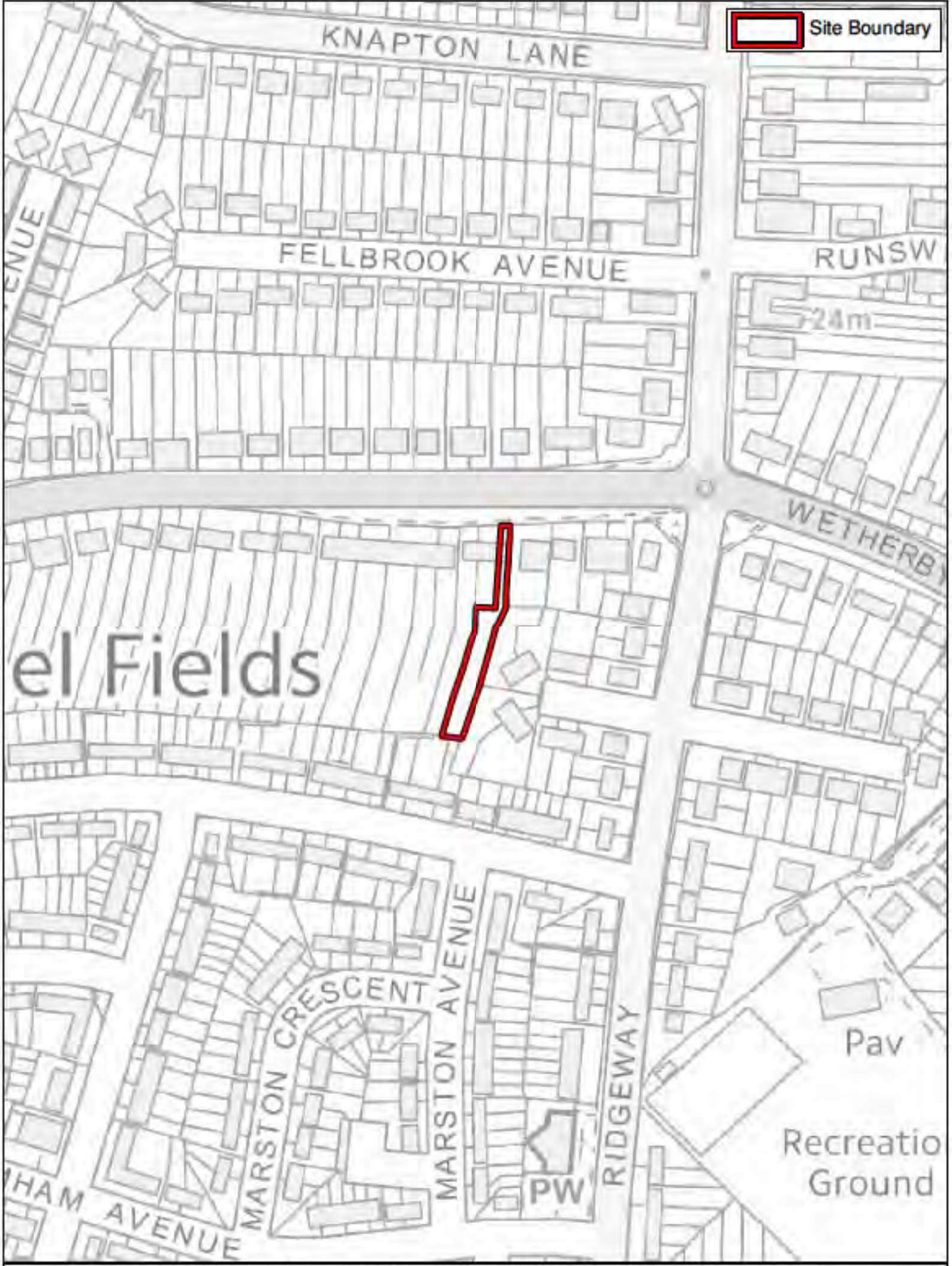


 Site Boundary



 Site Boundary

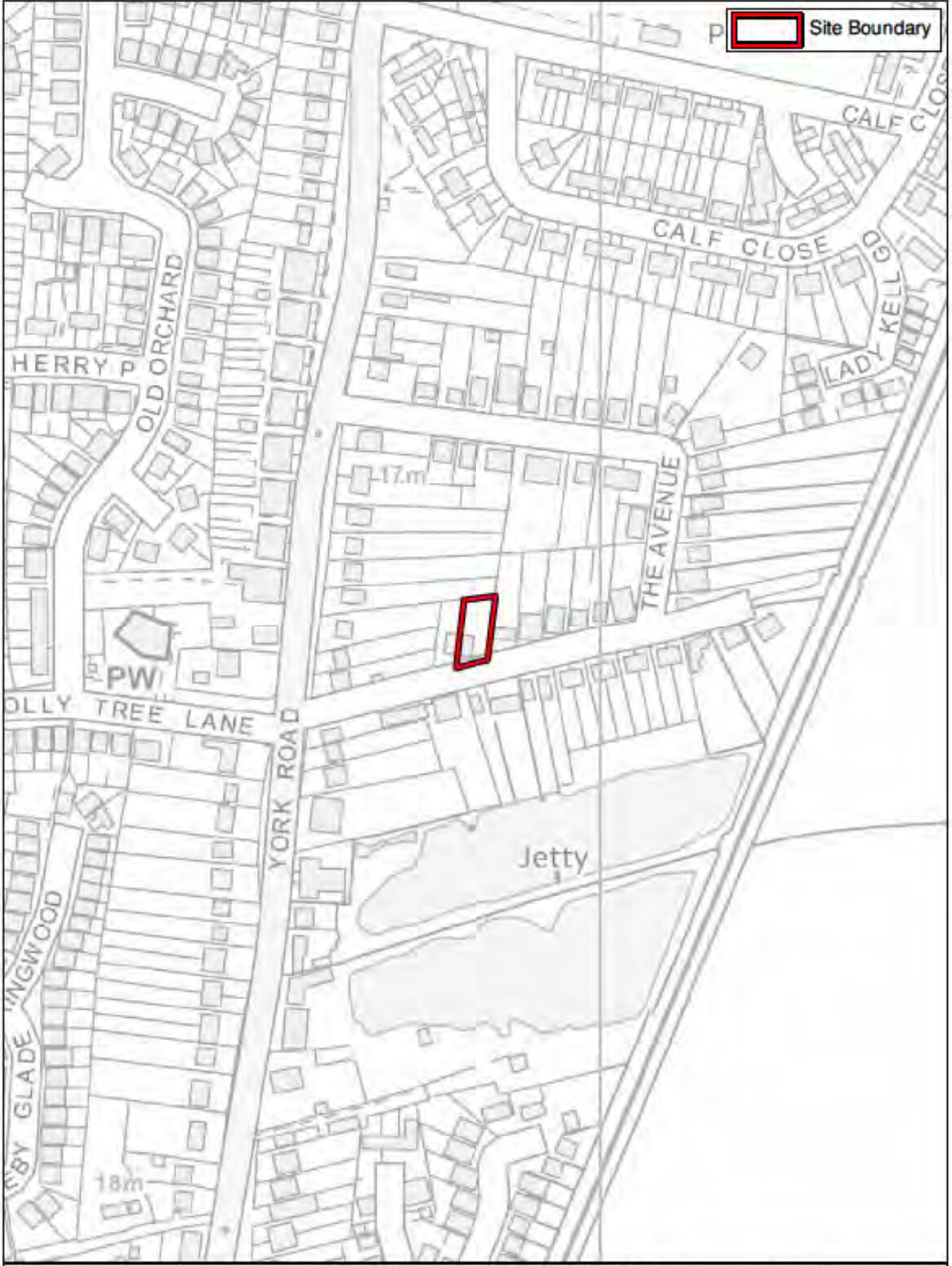







Site Boundary






P  Site Boundary


 Site Boundary

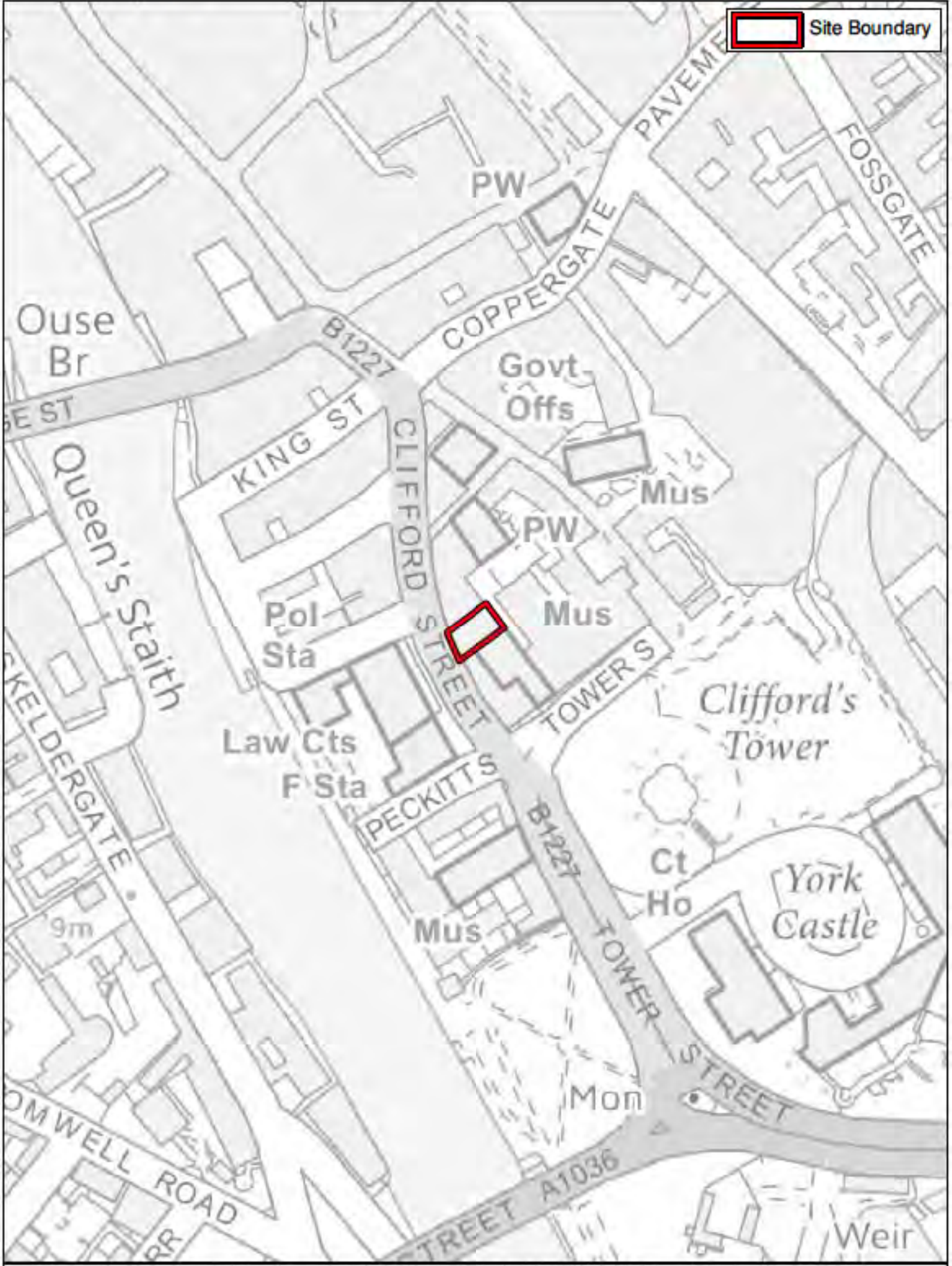


 Site Boundary





 Site Boundary





Site Boundary

Ground

Sports Centre

Golden Acres

A1036

A1036

Sow Dike

MALTON ROAD


 Site Boundary

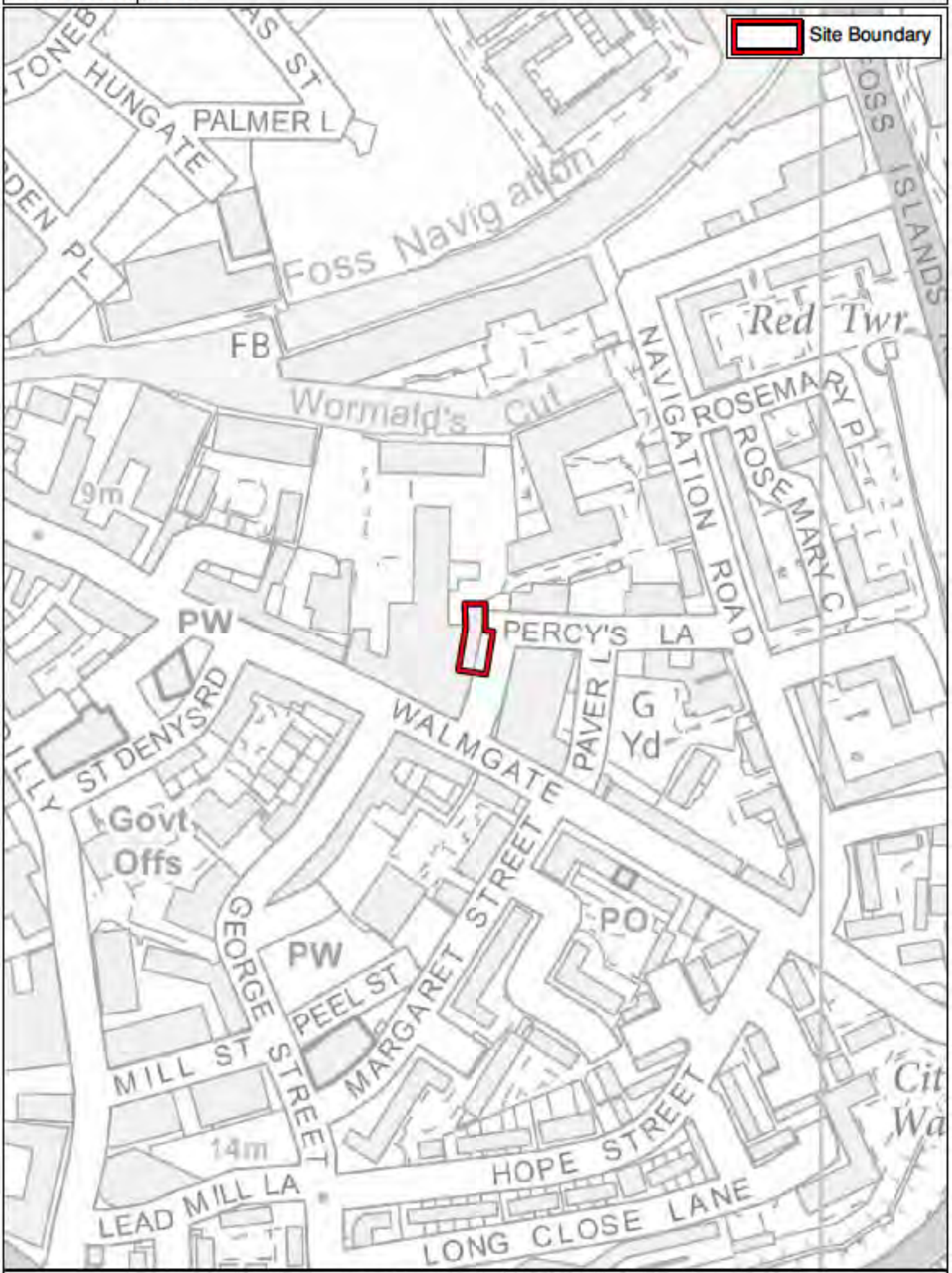



 Site Boundary





 Site Boundary




 Site Boundary

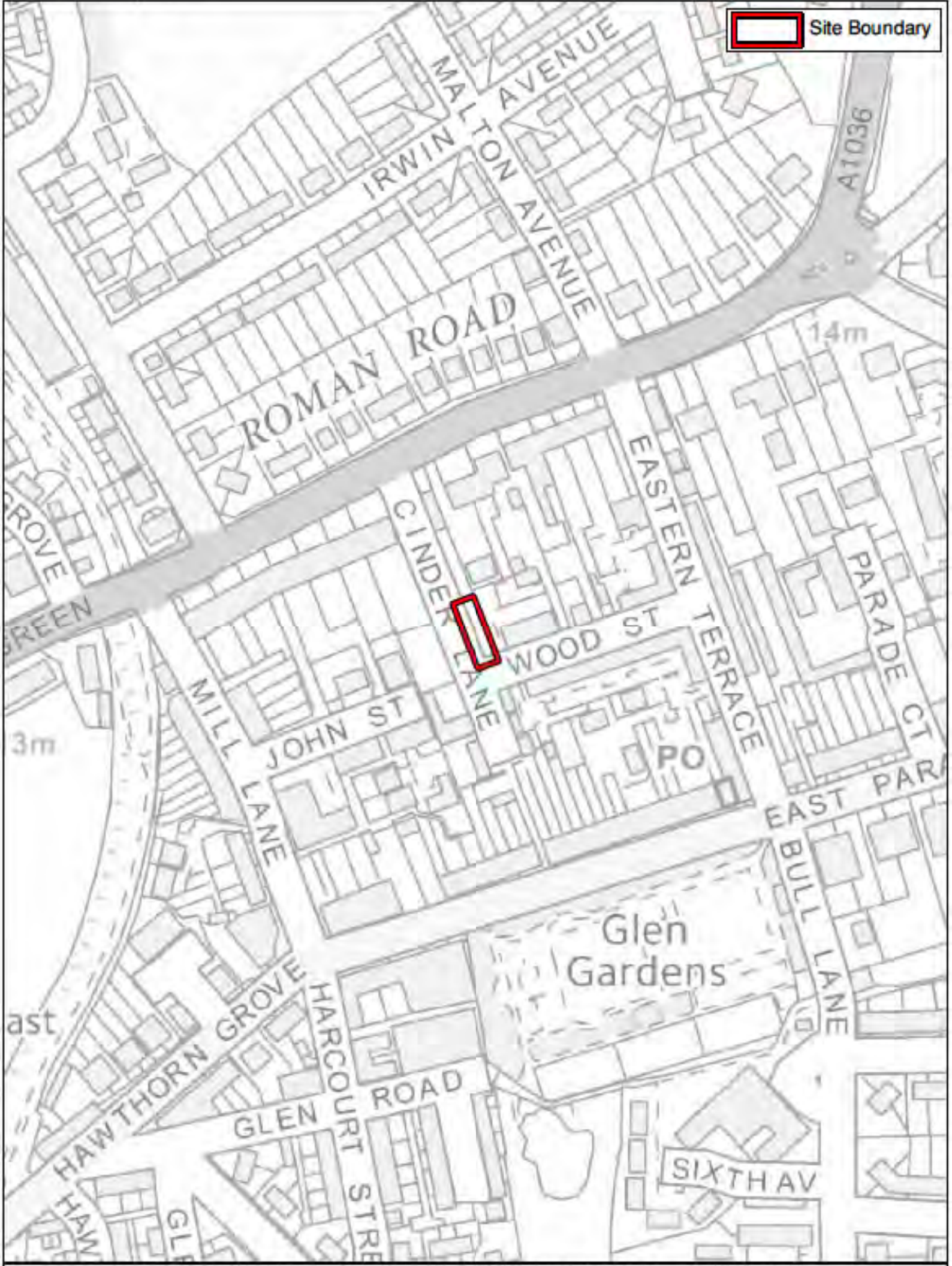





 Site Boundary

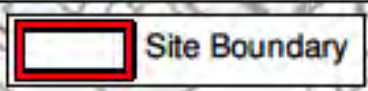



 Site Boundary




 Site Boundary



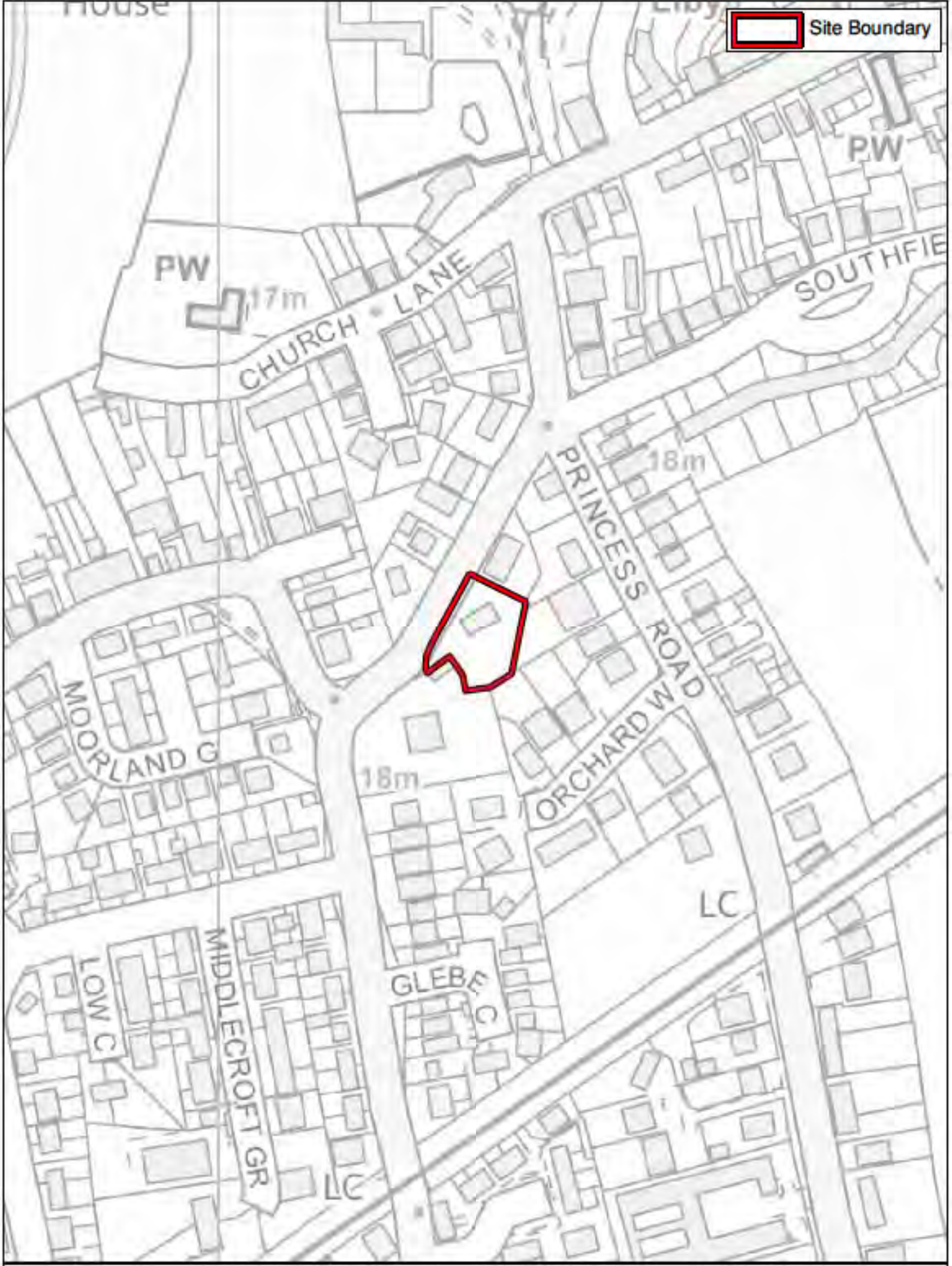


 Site Boundary




 Site Boundary





Site Boundary


 Site Boundary

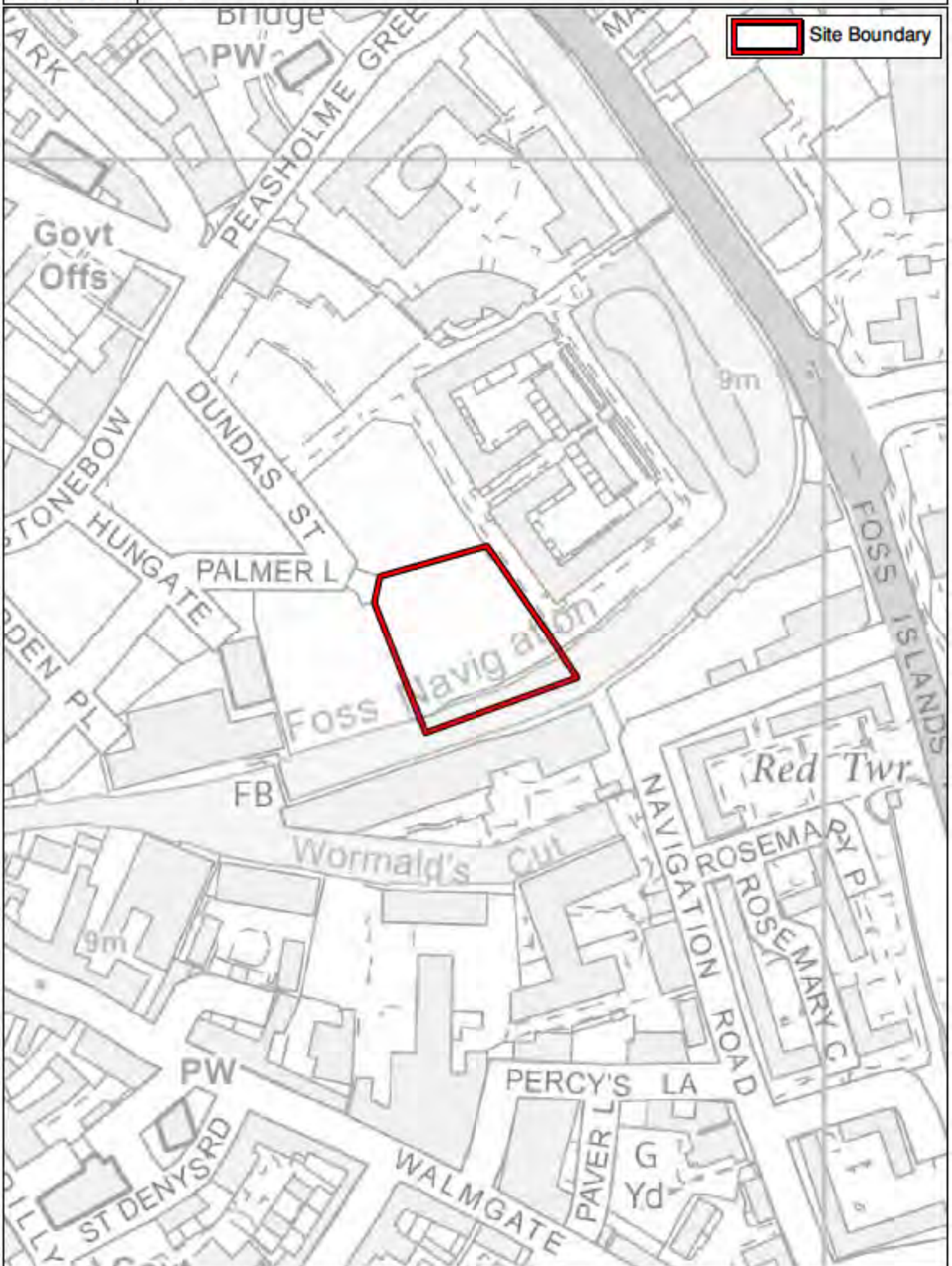




 Site Boundary




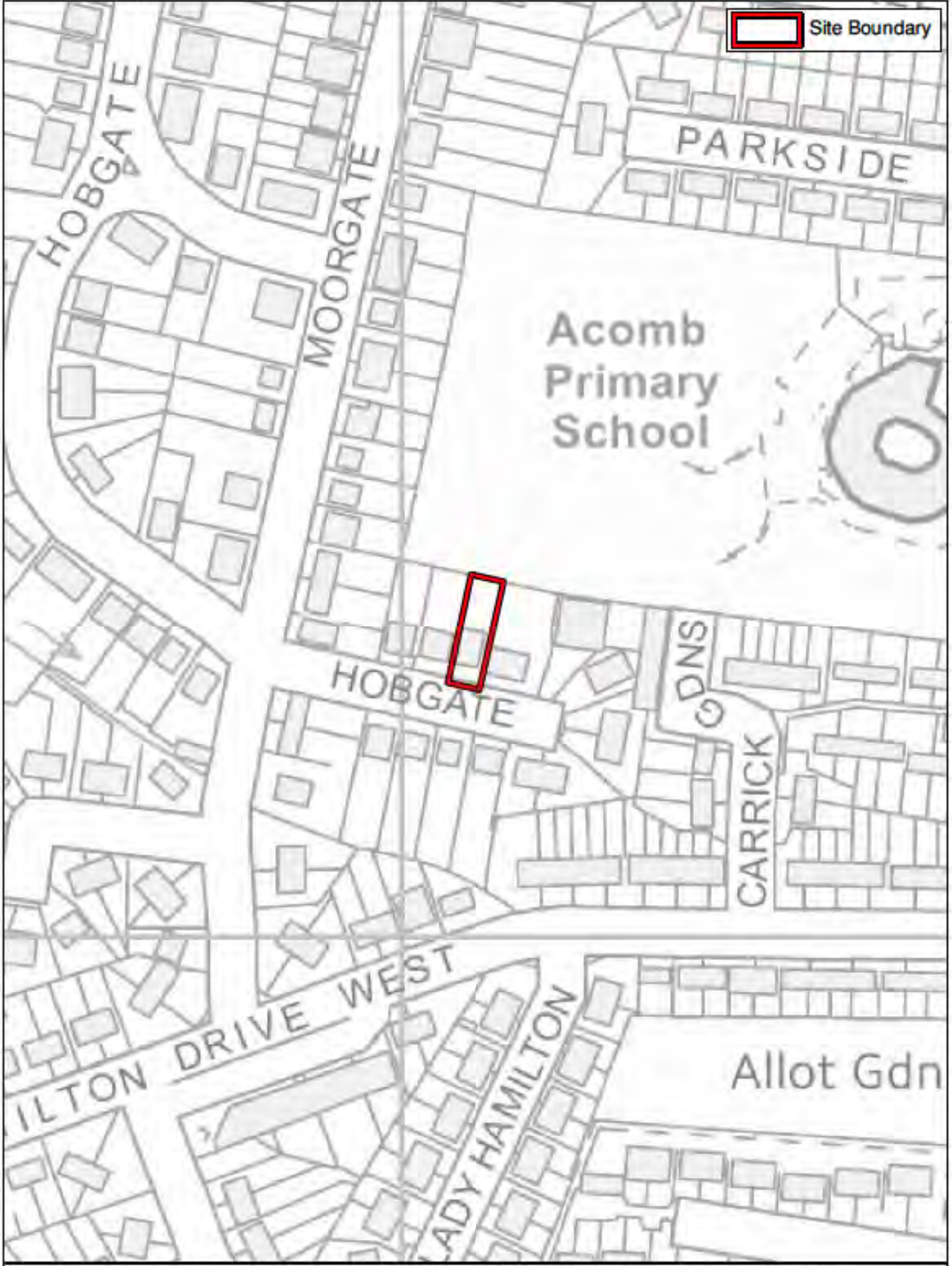
 Site Boundary






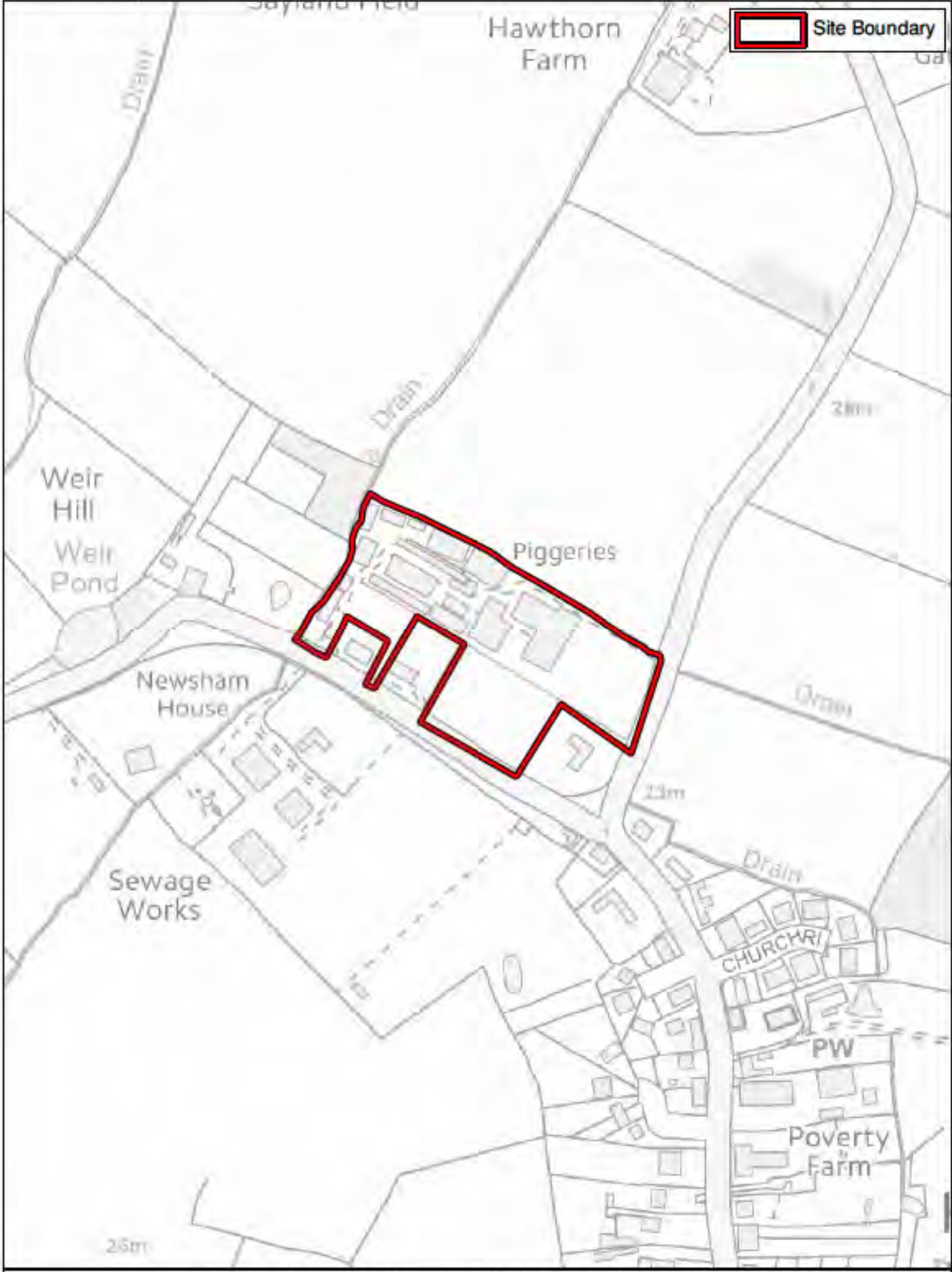
 Site Boundary

 Site Boundary

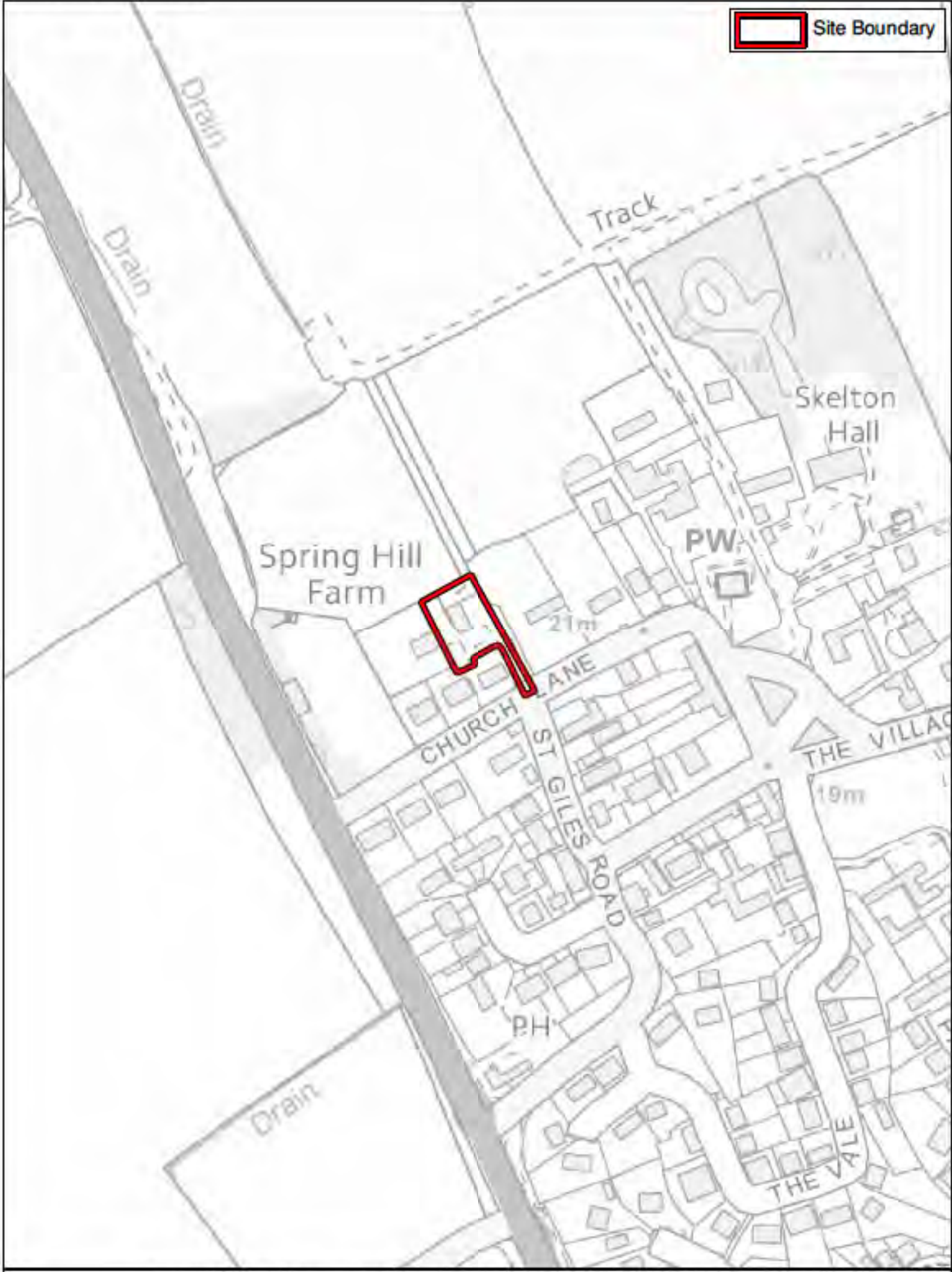



 Site Boundary






 Site Boundary



 Site Boundary

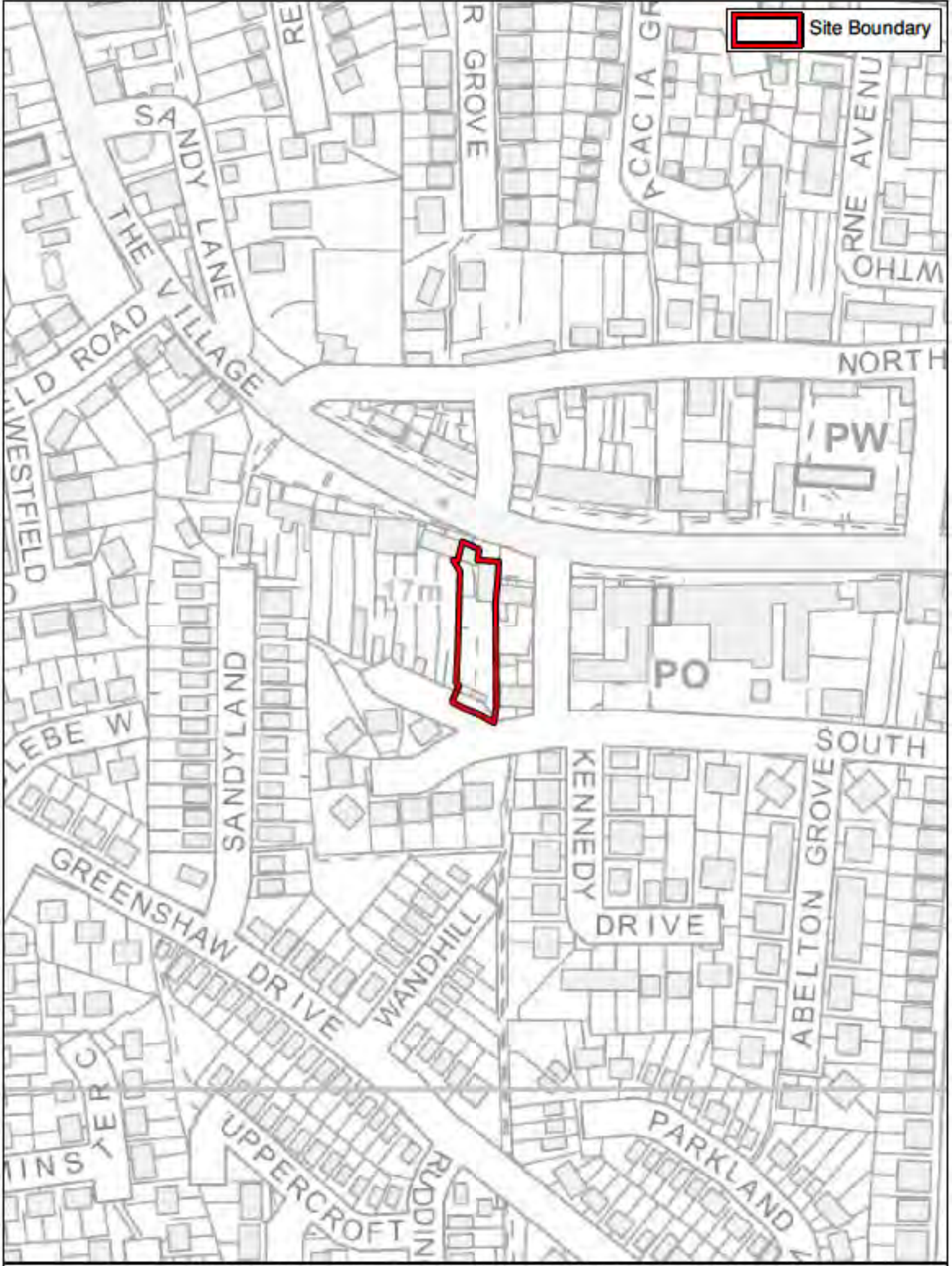


# nk Stray

 Site Boundary

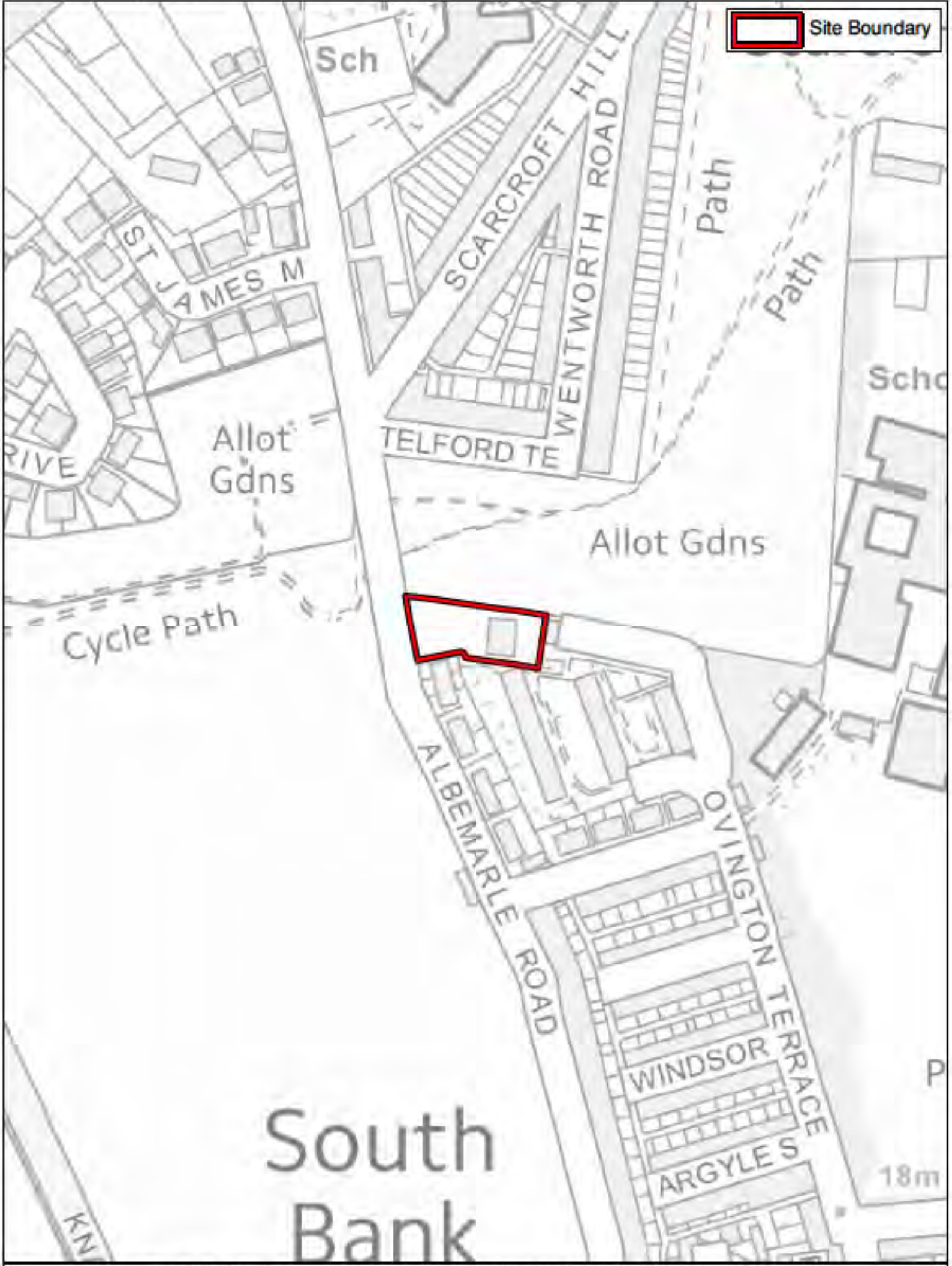






Site Boundary





Site Boundary

South Bank