

April 92
Development e Regeneration
DO NOT REMOVE!

YORK GREEN BELT LOCAL PLAN

**A Summary Of Objections
& Statements Of Support
On The Deposited Plan.**

MAPS

North Yorkshire County Council April 1992.

Environmental & Transportation
FOR THE BOARD

YORK GREEN BELT LOCAL PLAN

A Summary of Objections
& Statements of Support
On the Deposited Plan

MAPS




North Yorkshire County Council April 1998

NOTE ON MAPS

Numbers on Maps refer to Objection/Support Nos. from Column A in the Summary Report.

KEY

Green Belt Local Plan Boundary.

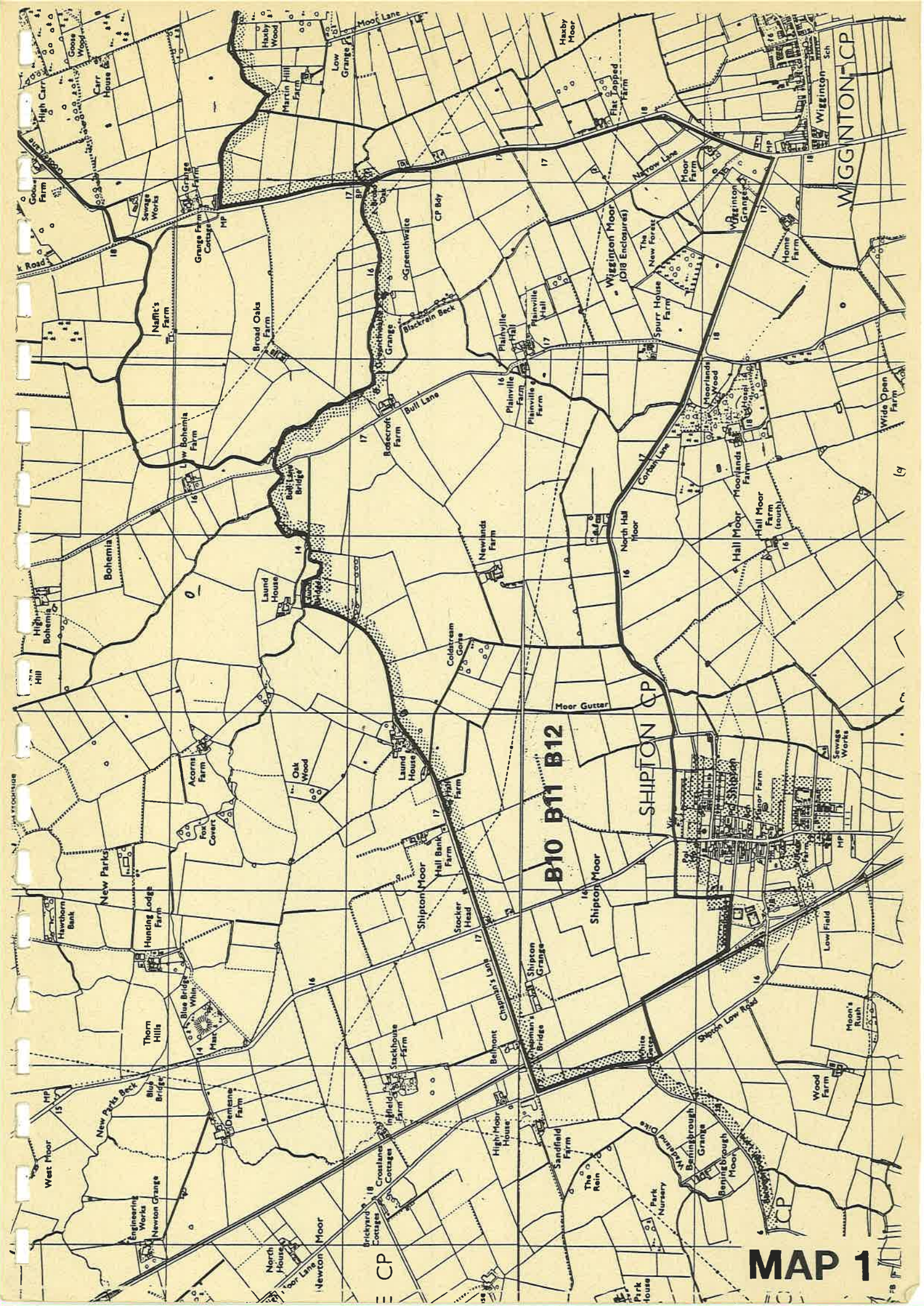


**Areas whose boundaries are clearly defined
in the responses.**

D79

**Areas whose boundaries are not clearly
defined in the responses.**

D79



B10 B11 B12

SHIPTON CP

MAP 1

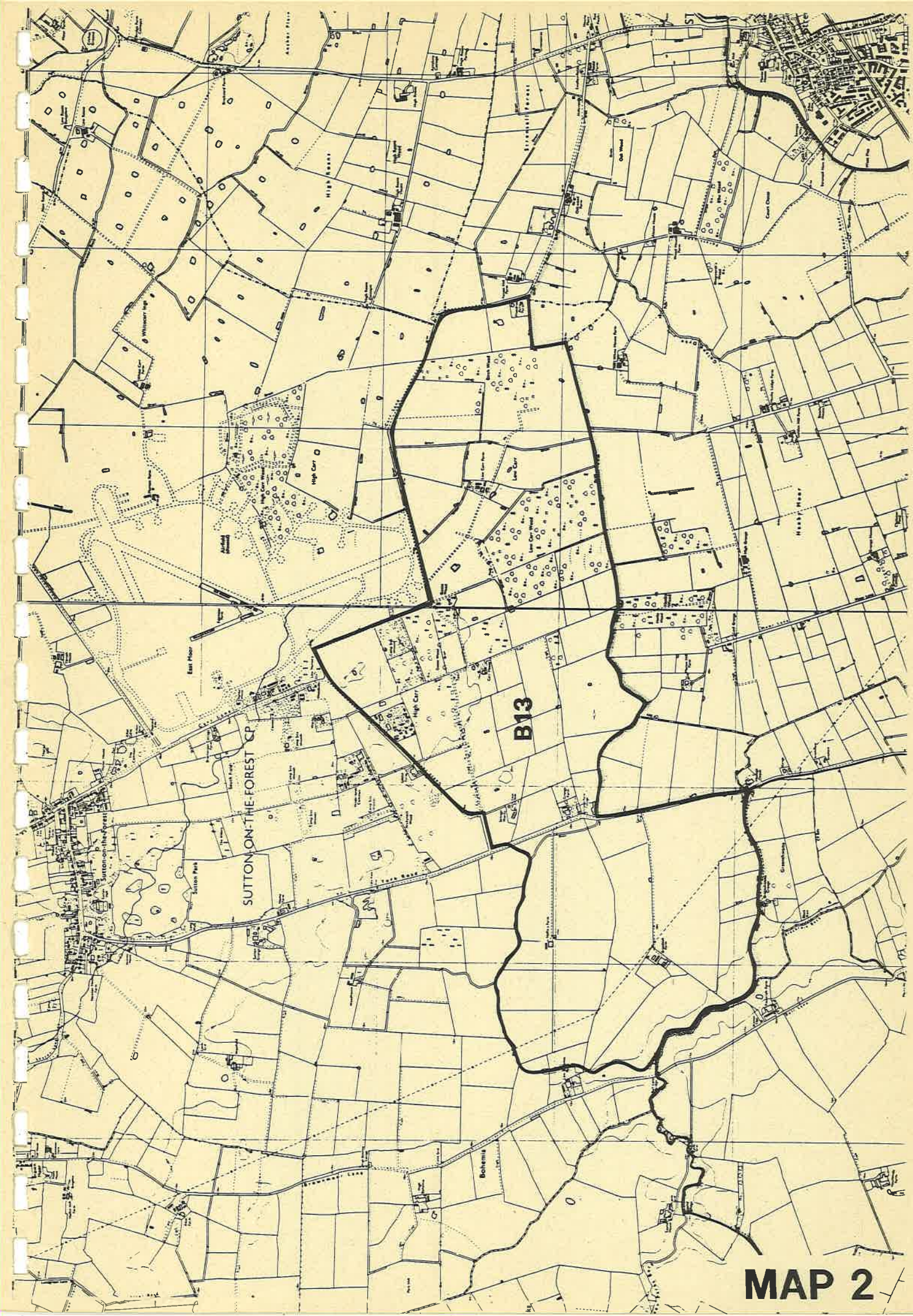
WIGINGTON CP

Shipton Moor

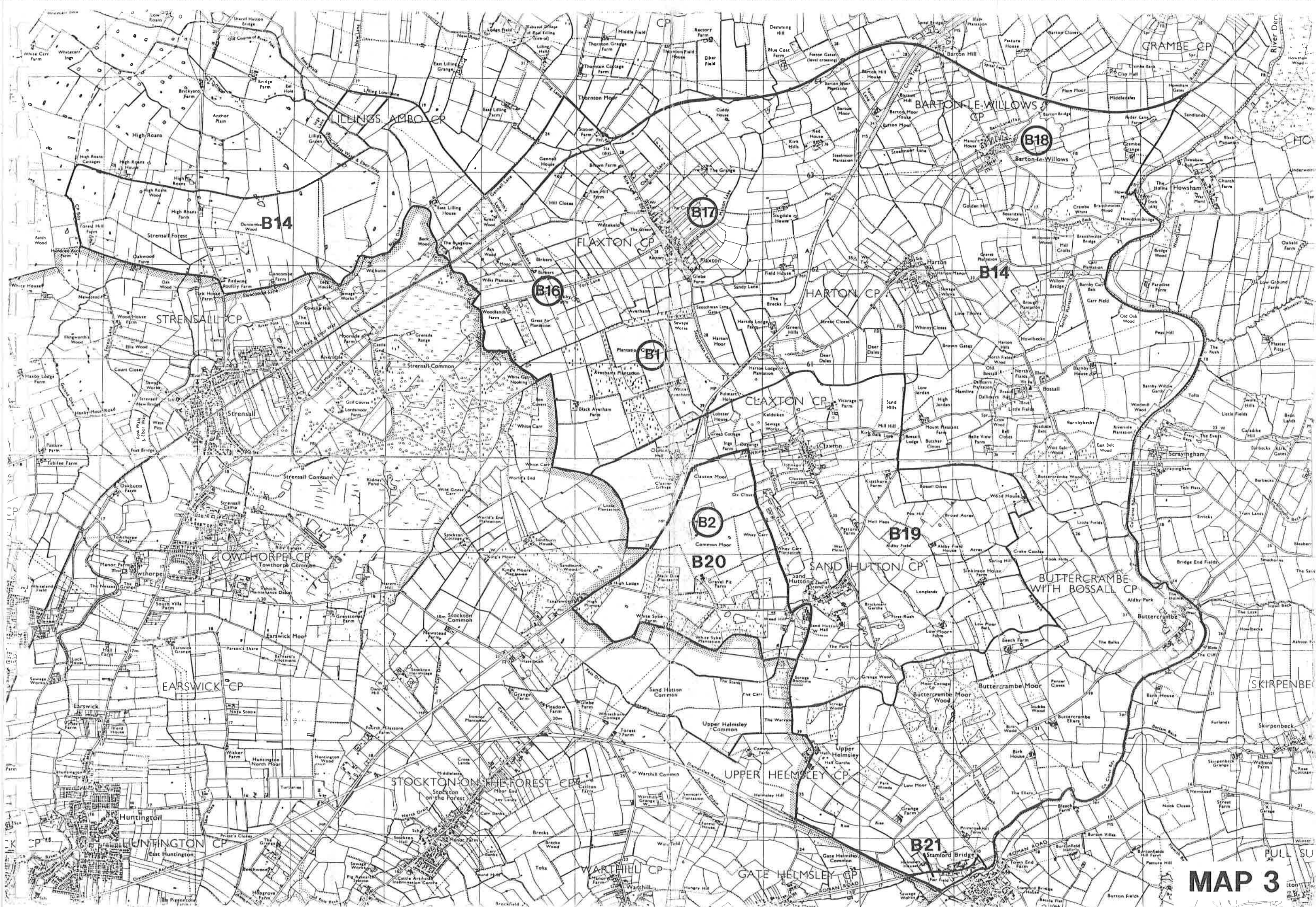
Wigington Moor (Old Enclosures)

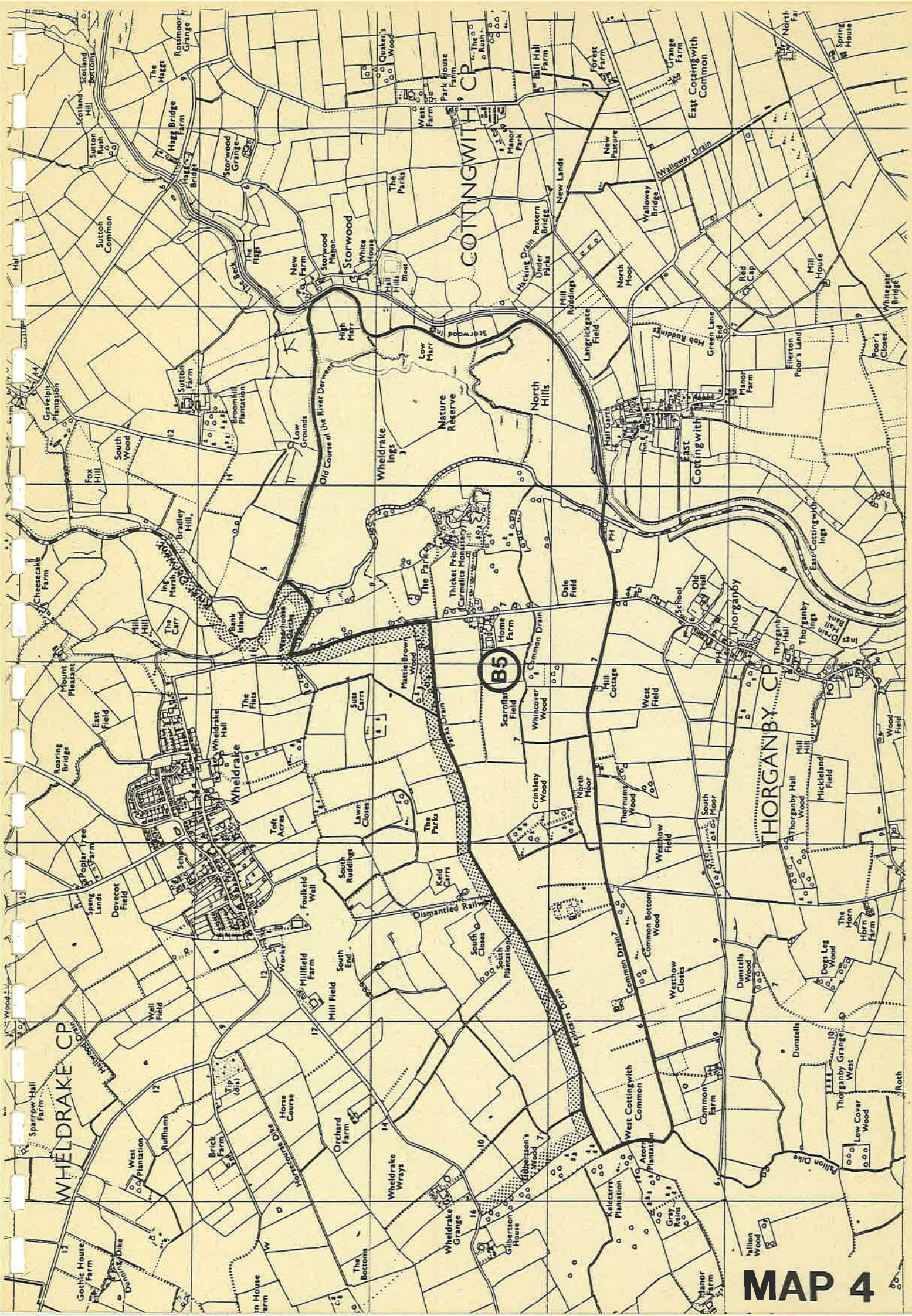
CP

(9)

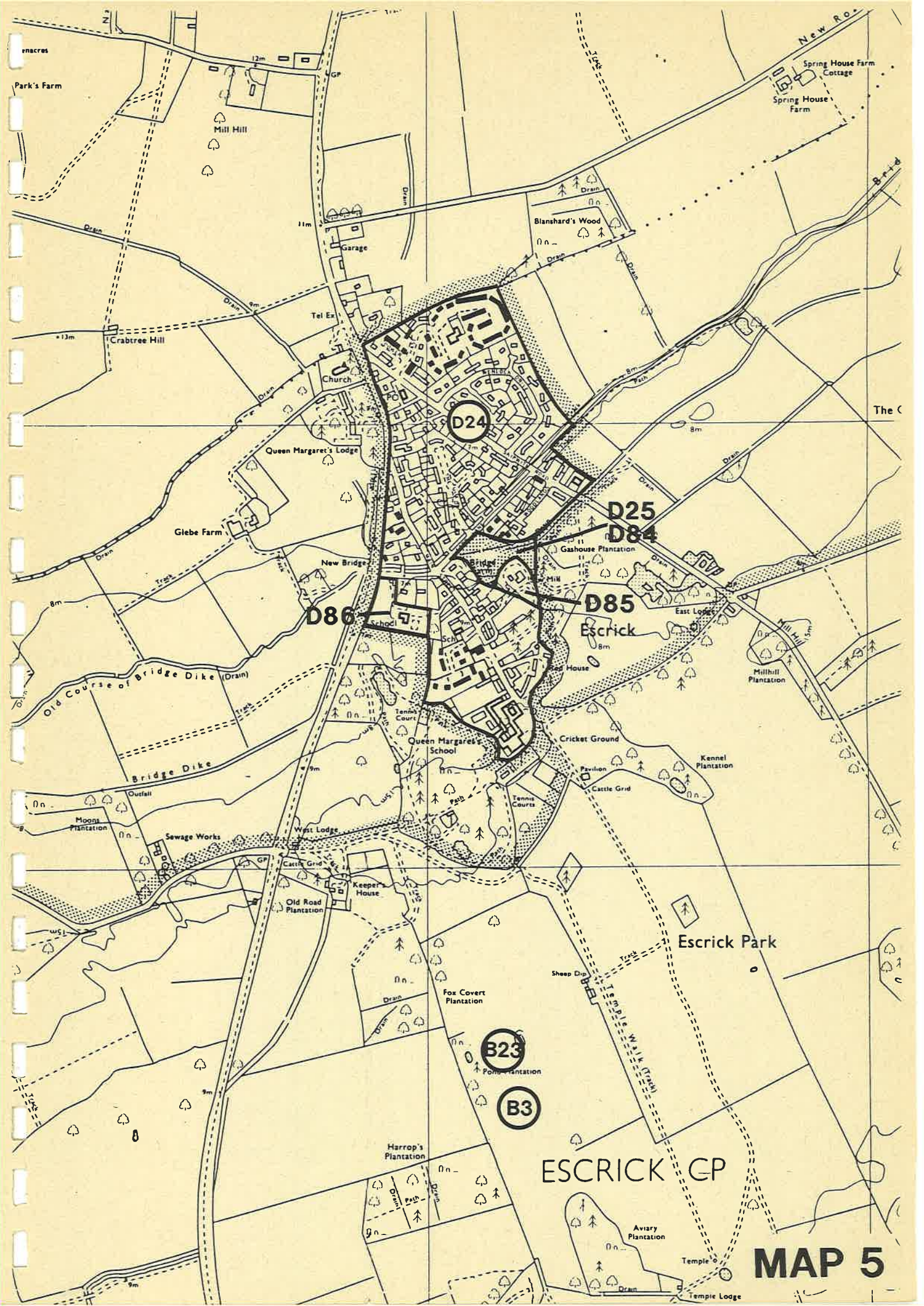


MAP 2





MAP 4



enacres
Park's Farm

Spring House Farm
Spring House Cottage

Mill Hill

Blanshard's Wood

D24

D25
D84

Glebe Farm

D86

D85

Esrick

Old Course of Bridge Dike (Drain)

Bridge Dike

Queen Margaret's School

Cricket Ground

Kennel Plantation

Moors Plantation

Sewage Works

West Lodge

Keeper's House

Esrick Park

B23

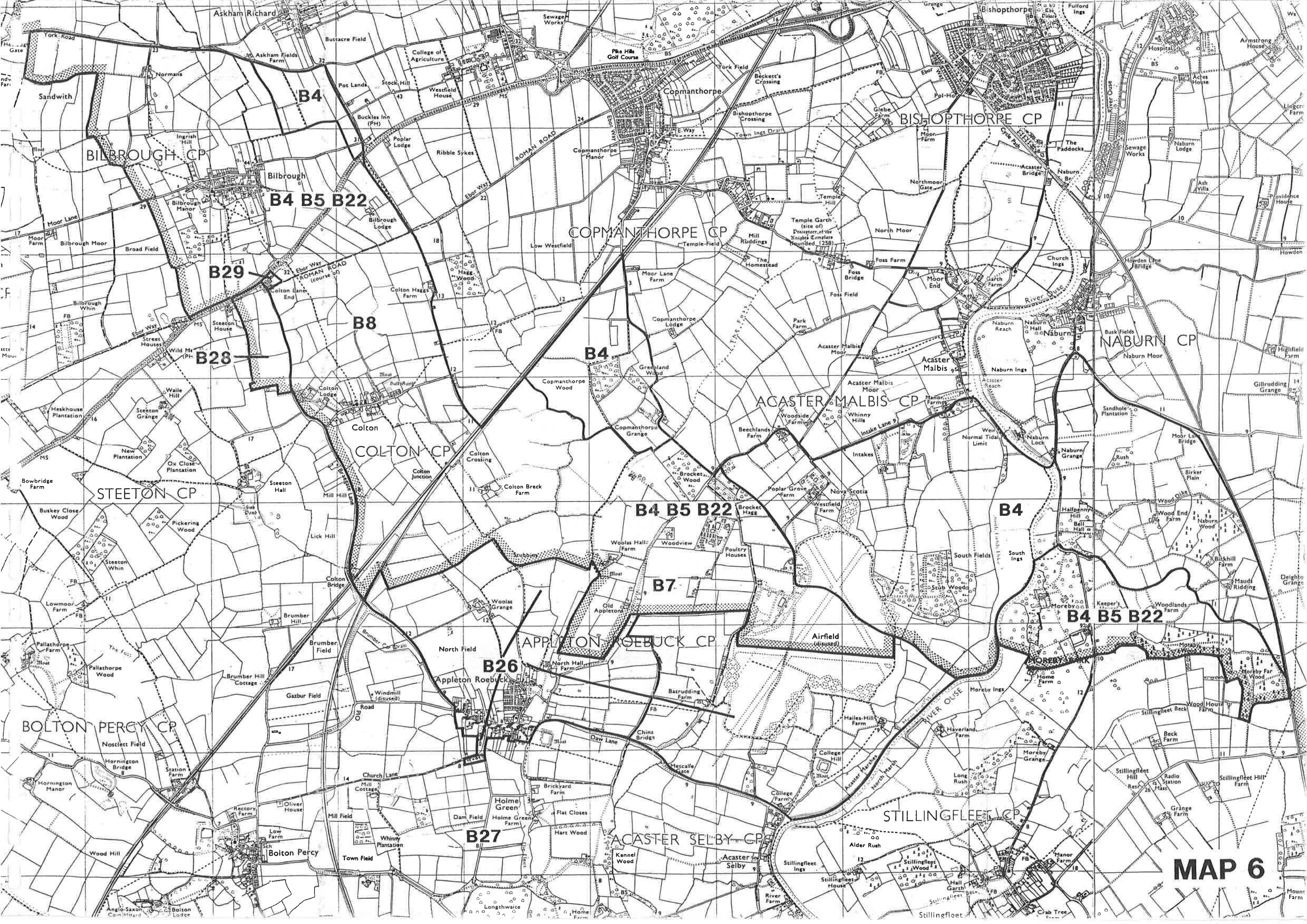
B3

Harrop's Plantation

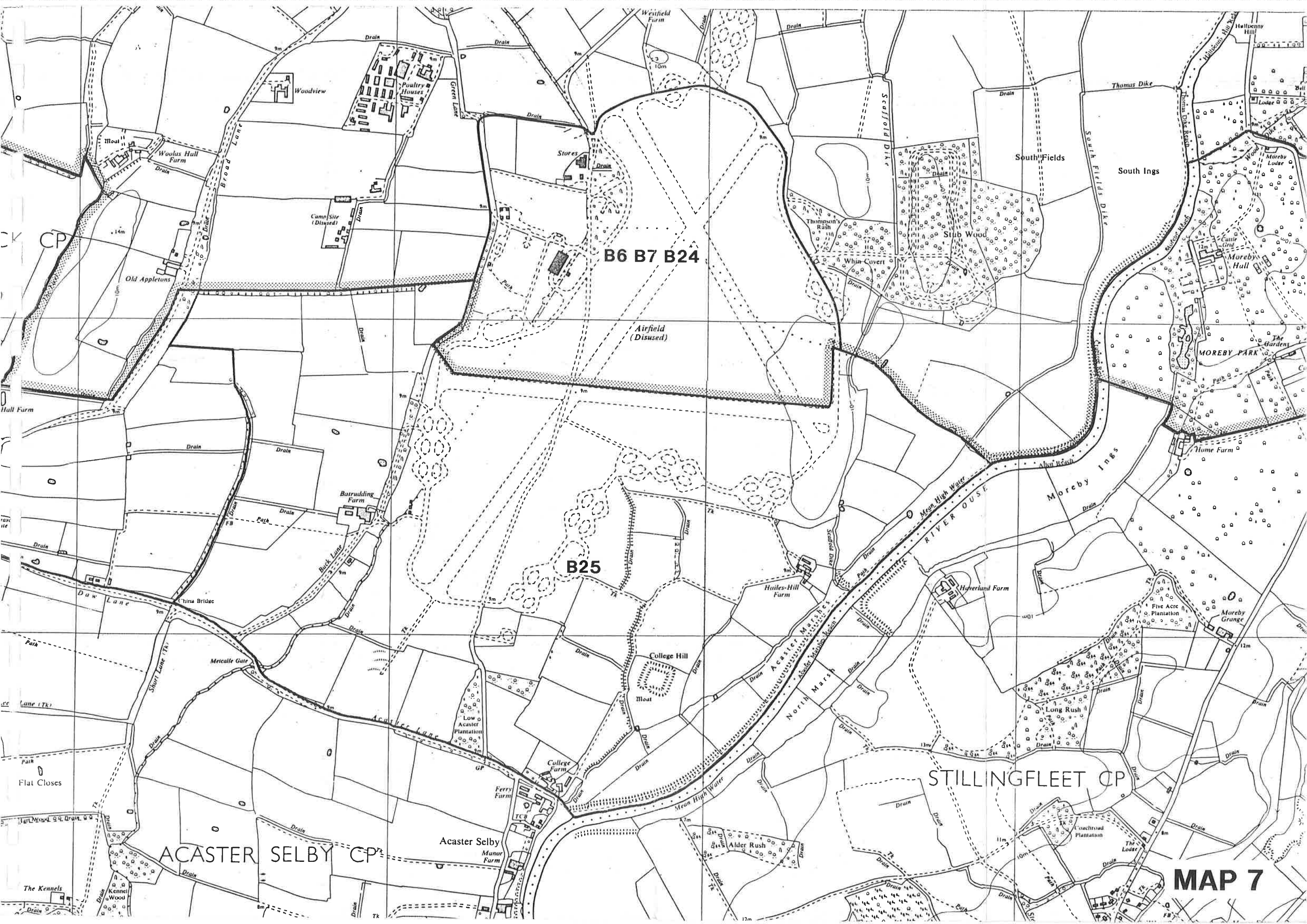
ESCRICK CP

Aviary Plantation

MAP 5



MAP 6



B6 B7 B24

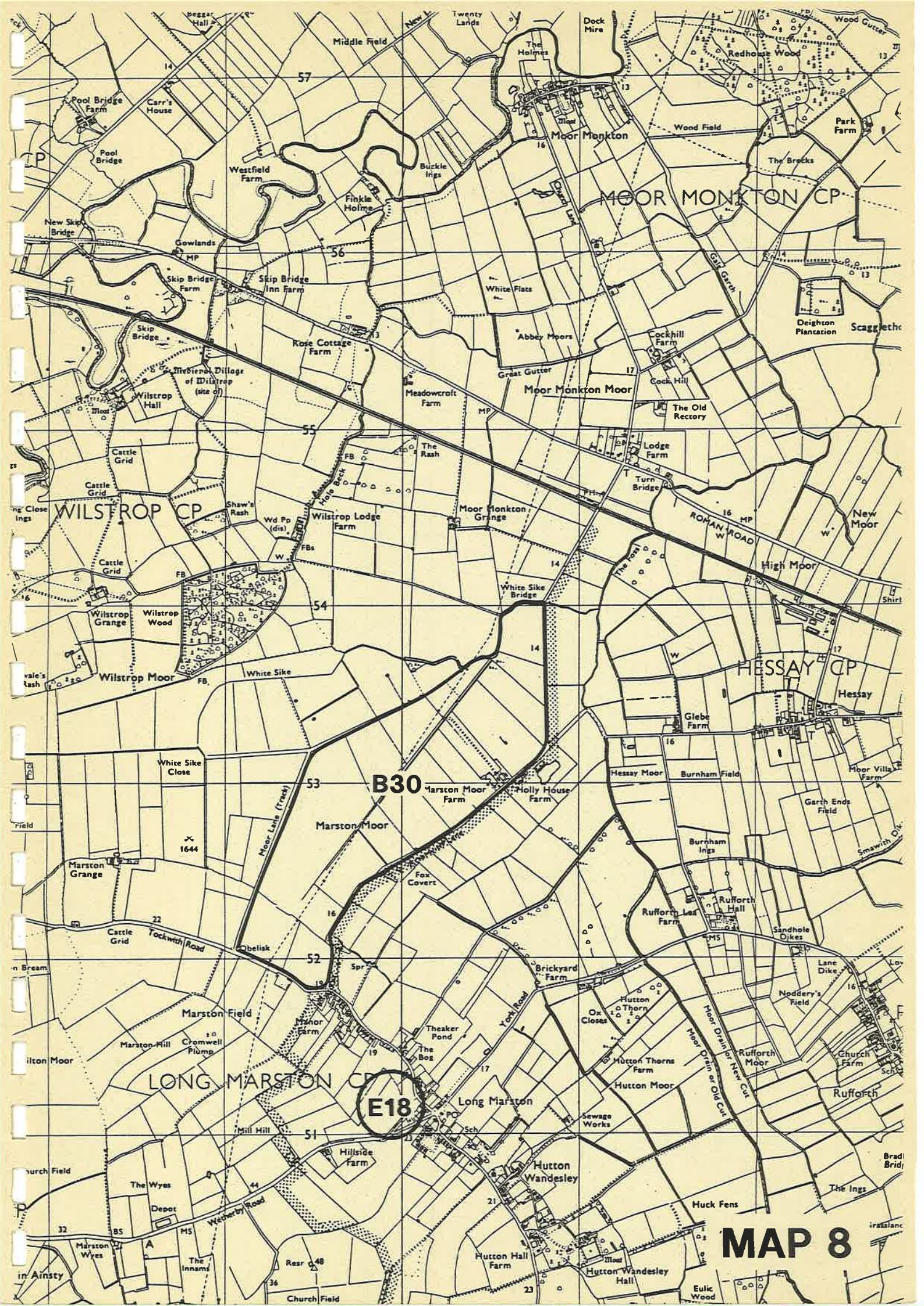
Airfield (Disused)

B25

STILLINGFLEET CP

ACASTER SELBY CP

MAP 7



MOOR MONKTON CP

WILSTROP CP

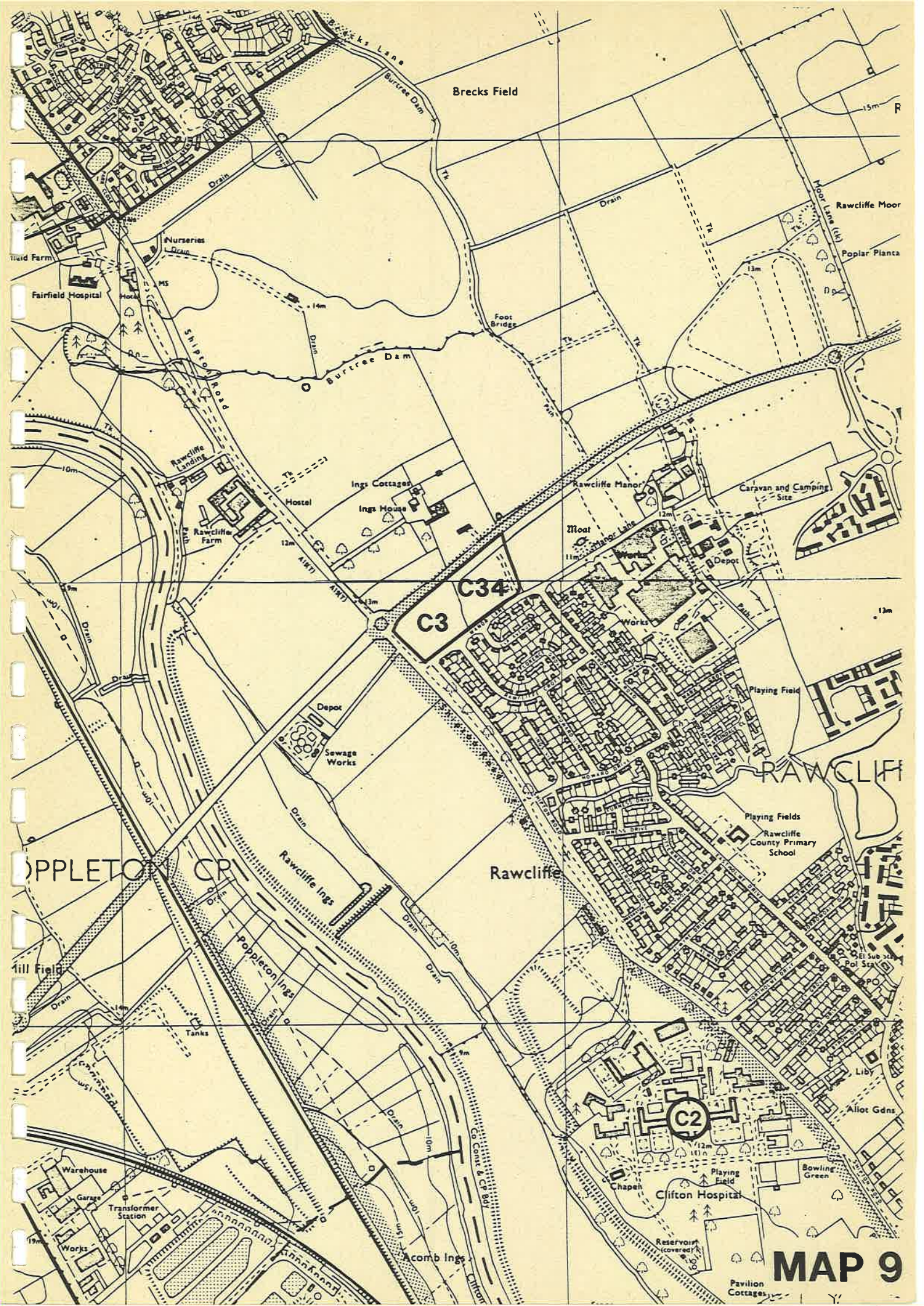
HESSAY CP

LONG MARSTON CP

B30

E18

MAP 8



Brecks Field

15m

Rawcliffe Moor

Poplar Planta

Nurseries

Fairfield Hospital

MS

Shipston Road

Burrree Dam

Foot Bridge

Moor Lane (A)

13m

Rawcliffe Landing

Hostel

Ings Cottages

Ings House

Rawcliffe Manor

Boat

Manor Lake

11m

Works

Caravan and Camping Site

12m

Depot

C3

C34

Works

Playing Field

13m

RAWCLIFFE

Playing Fields

Rawcliffe County Primary School

Rawcliffe

POPPLETON CP

Hill Field

Drain

Tanks

15m

Warhouse

Garage

Transformer Station

Works

19m

Rawcliffe Ings

Poppleton Ings

Comb Ings

C2

Chapen

Clifton Hospital

Reservoir (covered)

Pavilion Cottages

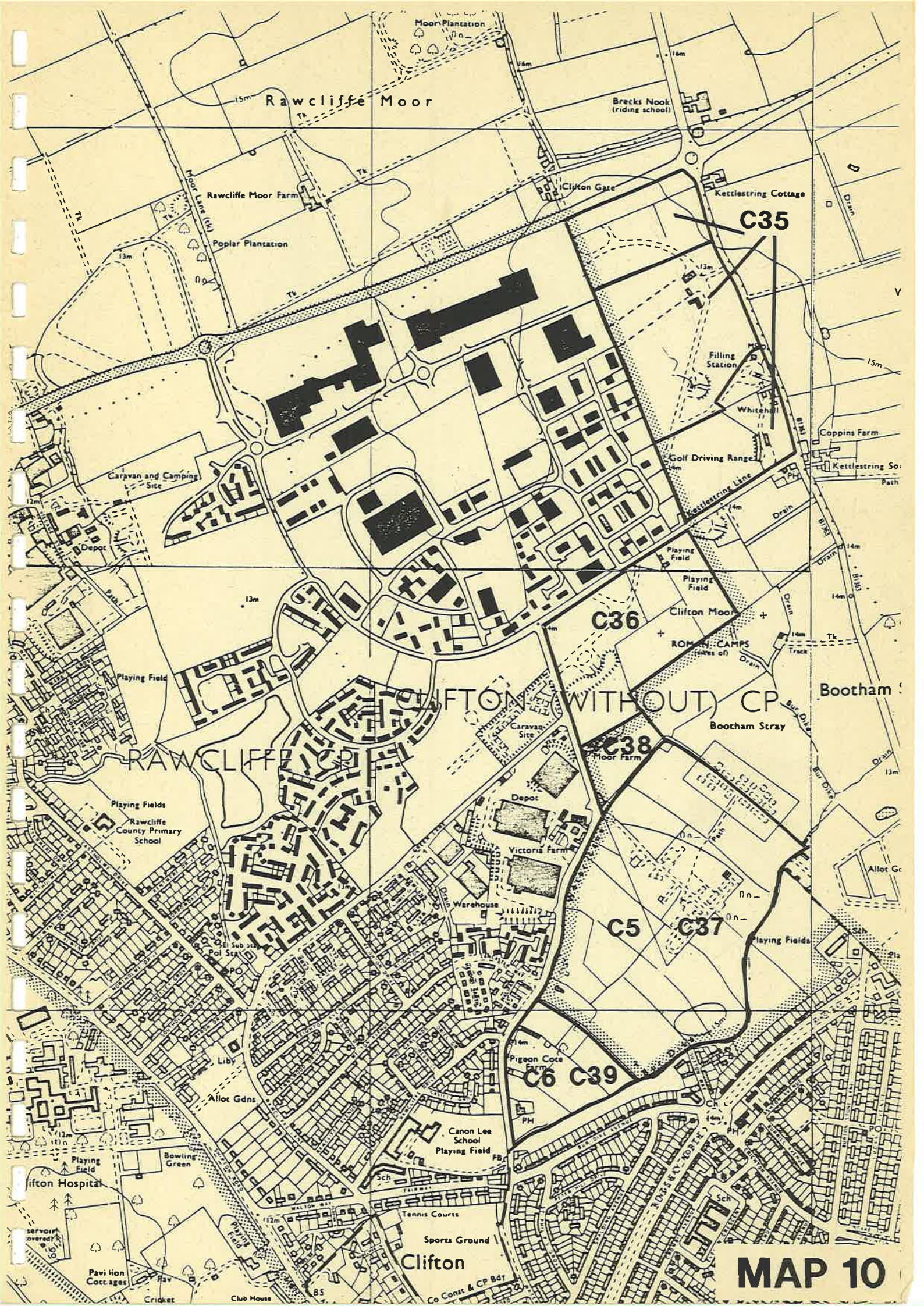
12m

Playing Field

Bowling Green

Allot Gdns

MAP 9



Rawcliffe Moor

Brecks Nook (riding school)

C35

CLIFTON (WITHOUT) CP

Bootham

RAWCLIFFE CP

C36

C38
Clifton Moor Farm

Bootham Scray

C5

C37

C6 C39

MAP 10



C56

C55

C60

C54

C58

C53

C57

C59

C40

C8

Bootham Stray

Huntington South Moor

Monk Stray

Heworth

Lindsay Croft

Huntington Grange

Thornfield Dairy Farm

Barfield Houses

School

Hawthorn Lane Nurseries

Heworth Golf Course

Bootham Stray

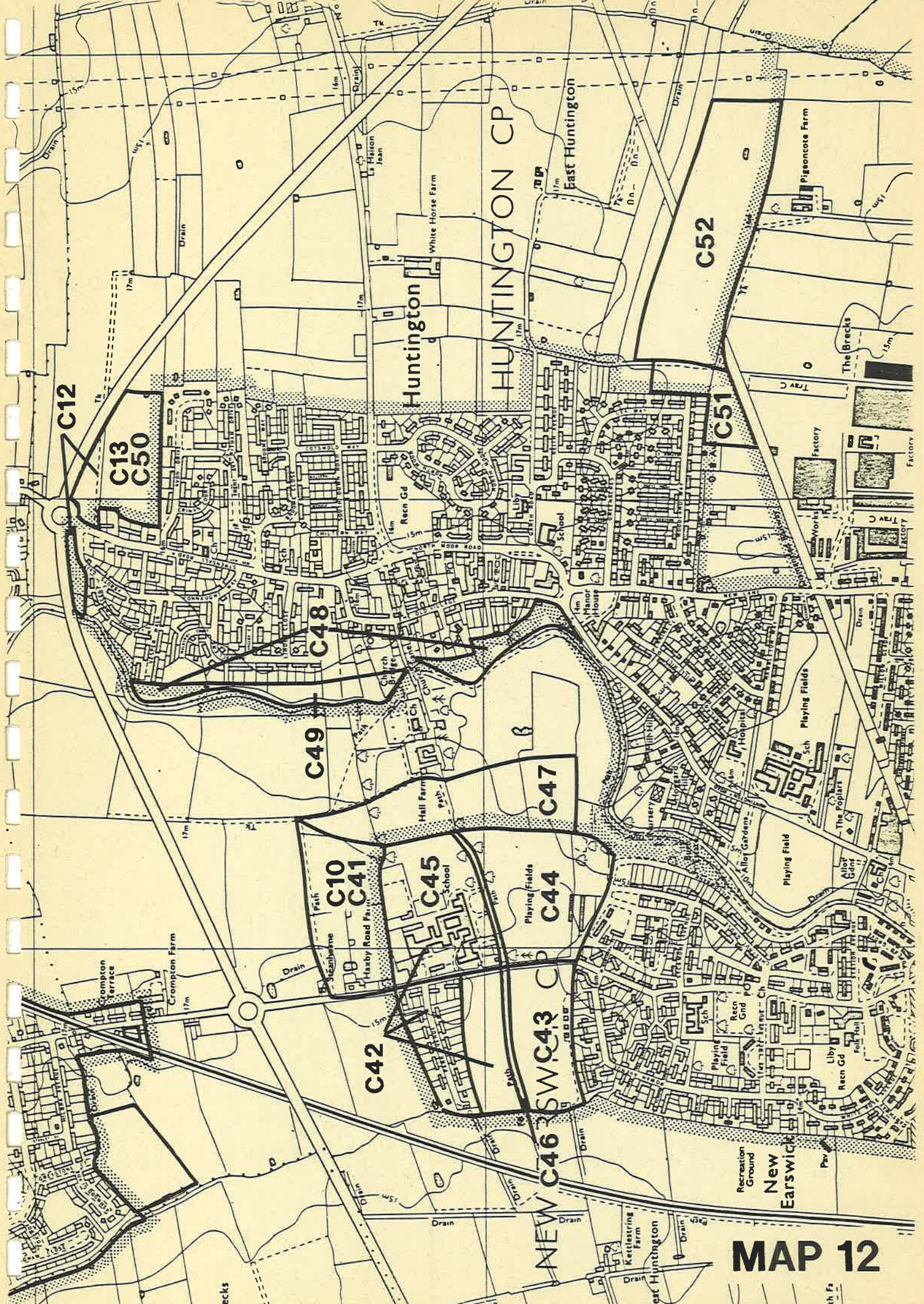
Bootham Stray

Hawthorn Lane Nurseries

Heworth Golf Course

Bootham Stray

MAP 11



Huntingdon
HUNTINGDON CP

MAP 12

New Earswick

Recreation Ground

West Huntingdon

Kestrel Farm

Playing Field

Playing Fields

Factory

Factory

The Brecks

Pigeoncote Farm

East Huntingdon

White Horse Farm

La Millon Jean

Hall Farm

Manor House

Ch. B. G. G.

Ch. B. G. G.

Ch. B. G. G.

Ch. B. G. G.

Ch. B. G. G.

Ch. B. G. G.

Ch. B. G. G.

Drain

Drain

Drain

Drain

Drain

Drain

Drain

Drain

Drain

Drain

Drain

Drain

Drain

Drain

Drain

Drain

Drain

Drain

Drain

Drain

15m

15m

15m

15m

15m

15m

15m

15m

15m

15m

15m

15m

15m

15m

15m

15m

15m

15m

15m

15m

15m

15m

15m

15m

15m

15m

15m

15m

15m

15m

15m

15m

15m

15m

15m

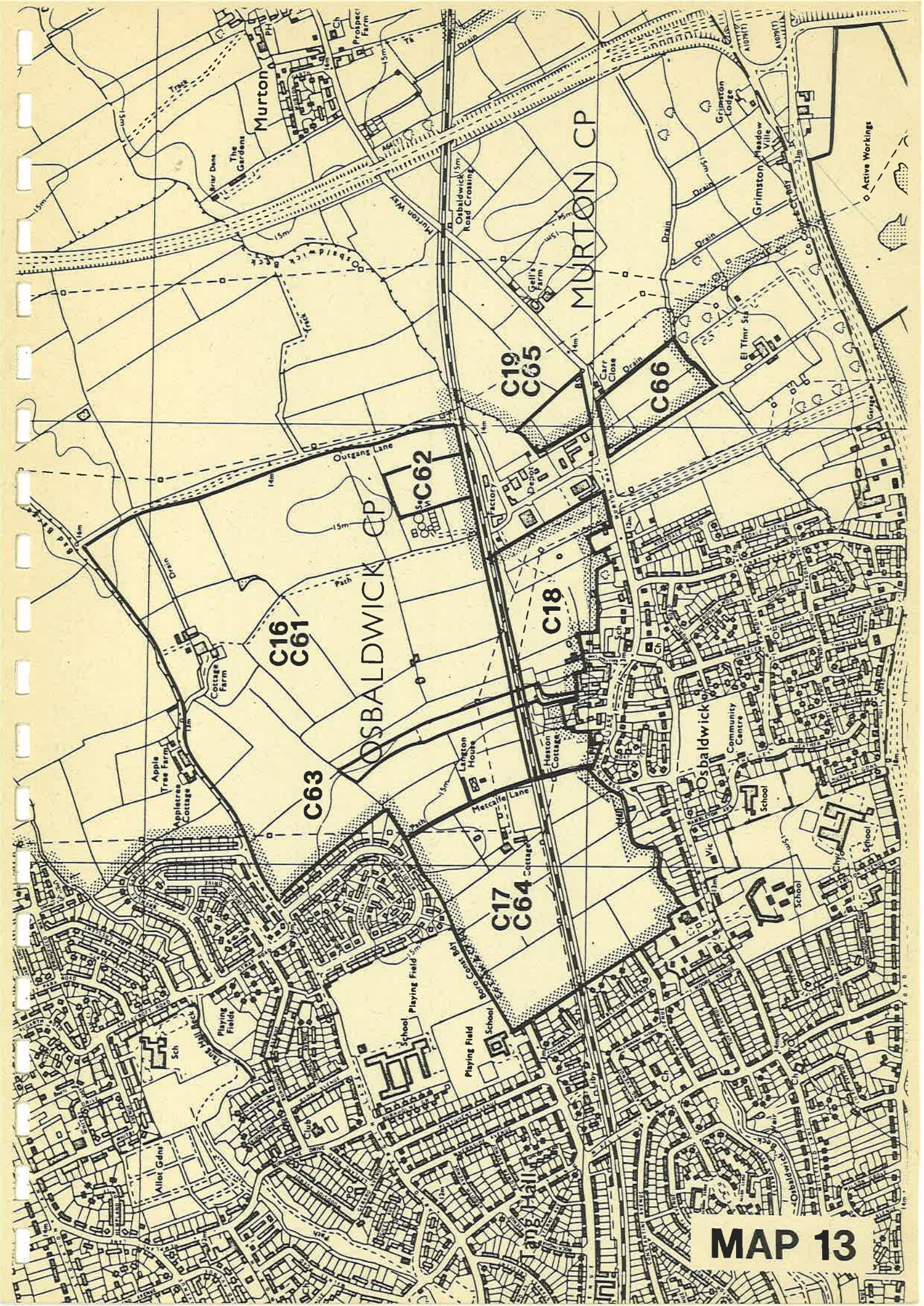
15m

15m

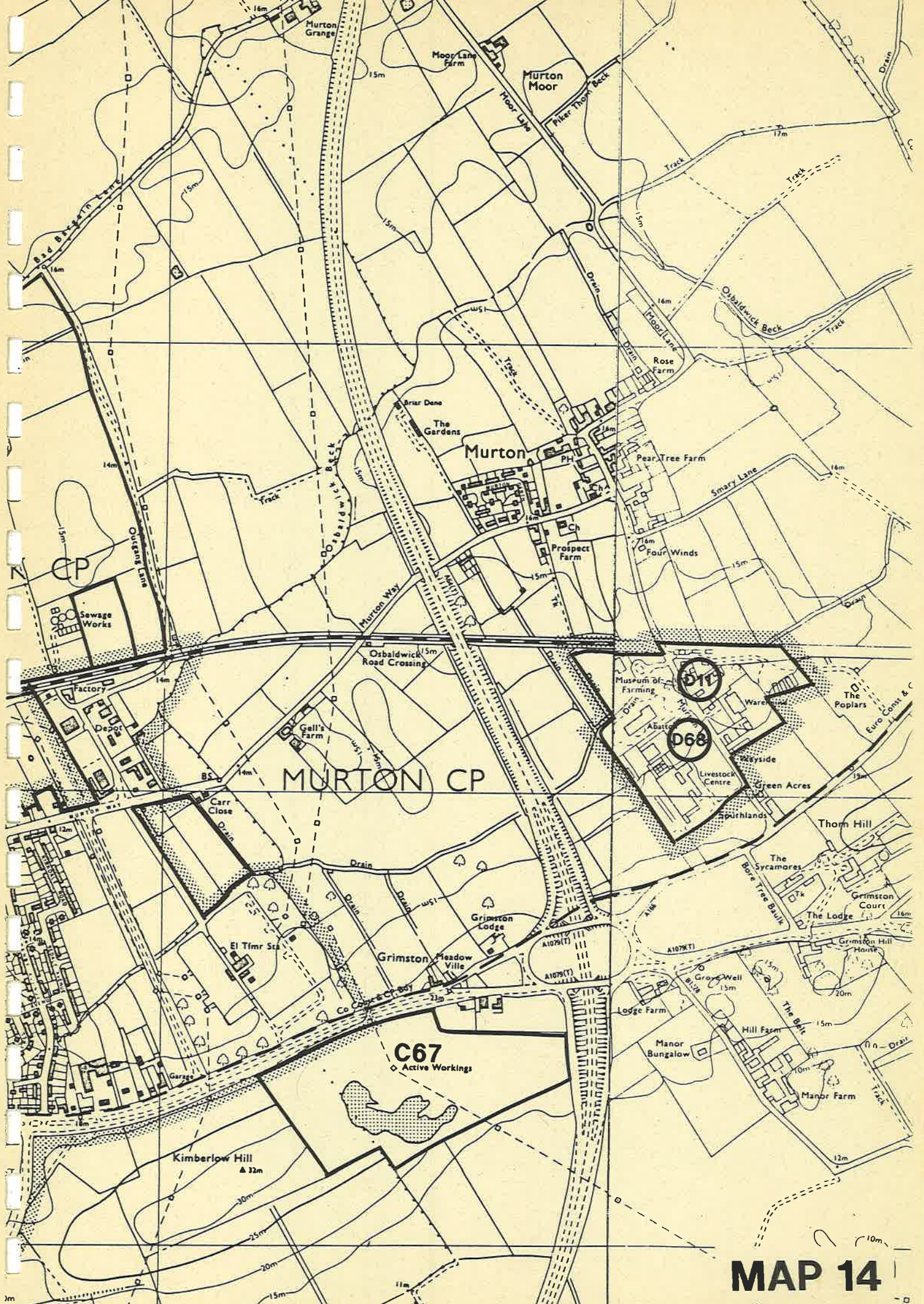
15m

15m

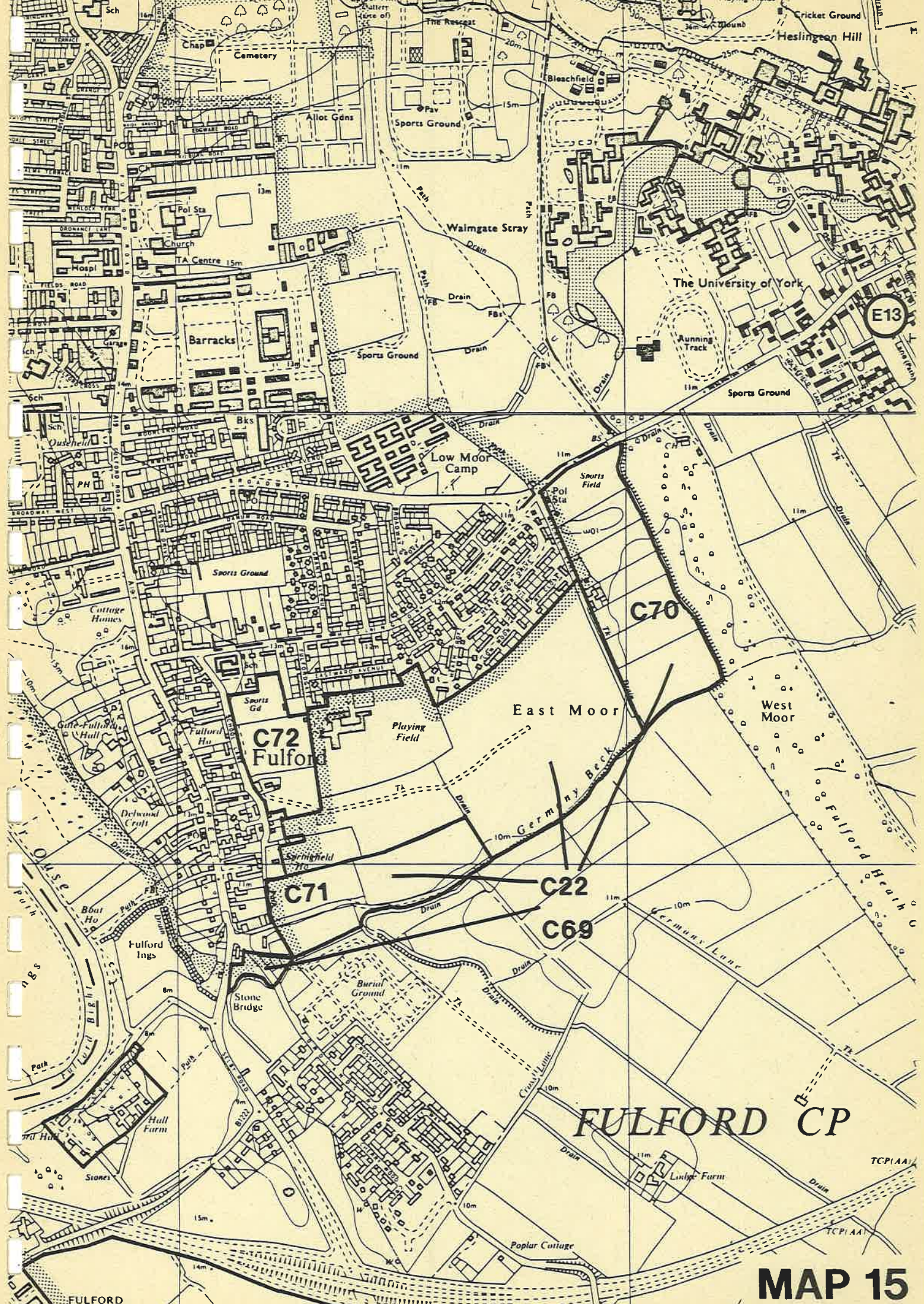
15m



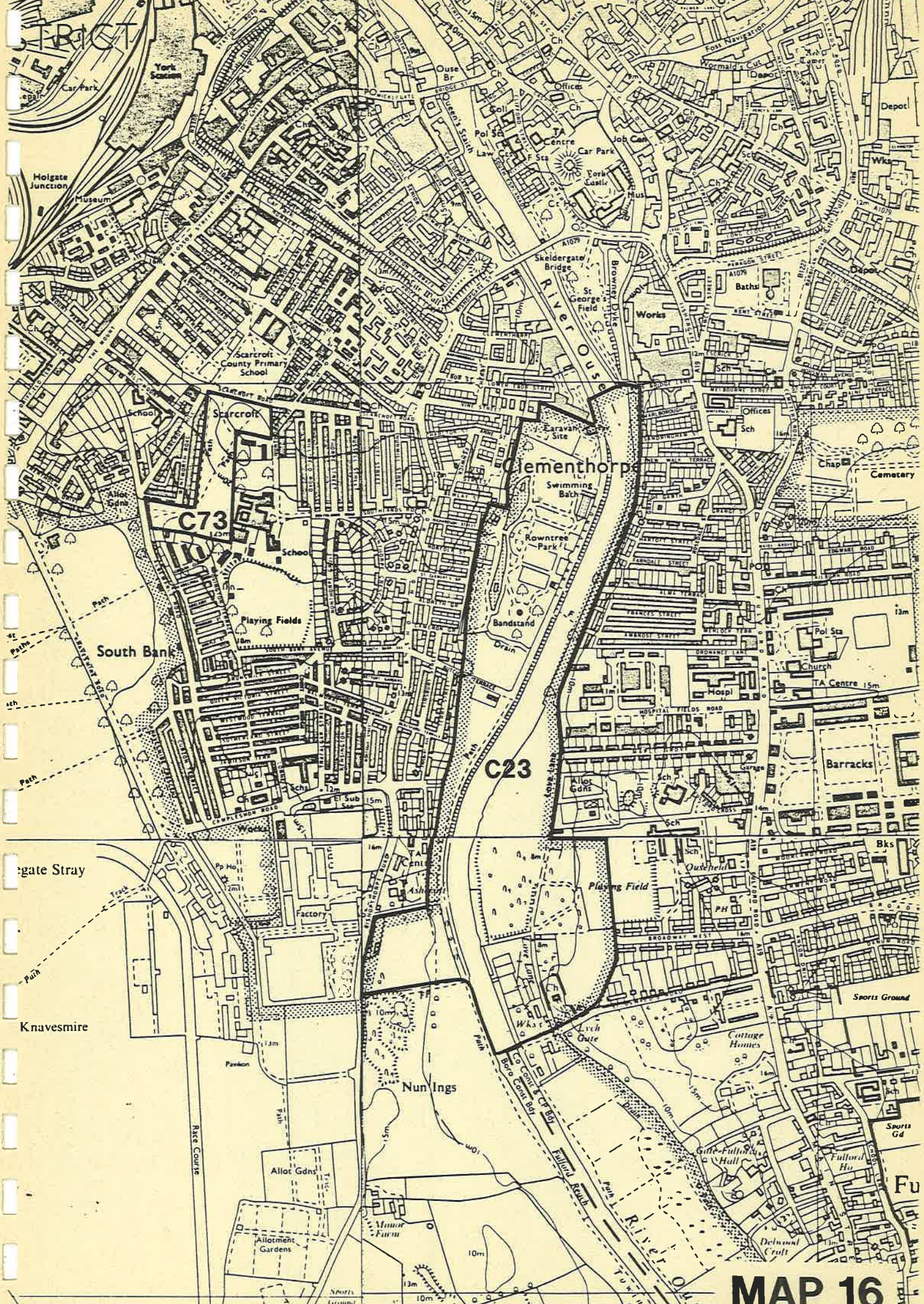
MAP 13



MAP 14



FULFORD CP



TRIGT

Holgate Junction

Museum

Scarcroft County Primary School

Scarcroft

South Bank

Playing Fields

Holgate Stray

Knavesmire

Allot Gdns

Allotment Gardens

Sports Ground

C73

C23

Nun Ings

Clementhorpe

Playing Field

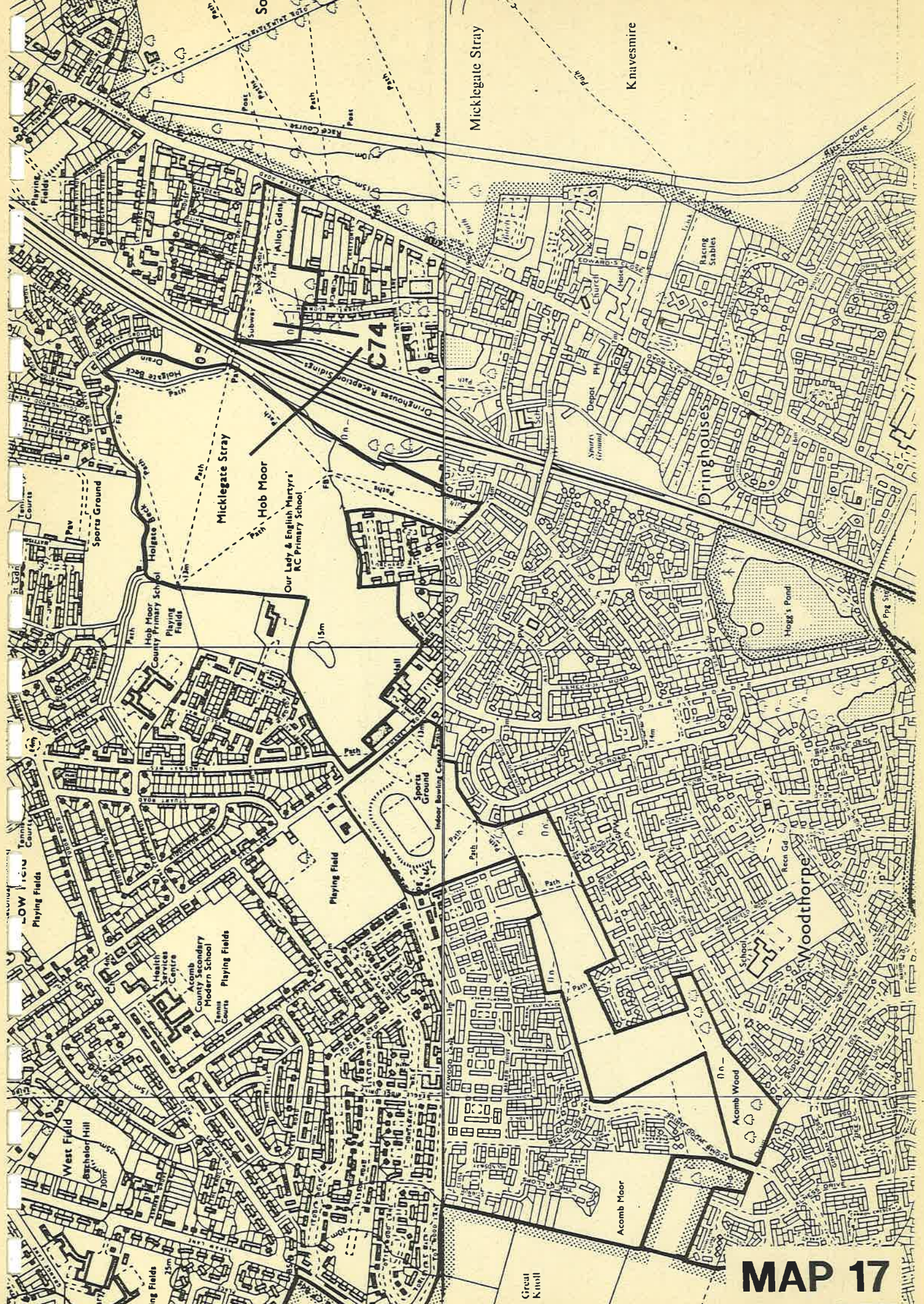
Cottage Homes

Fullford Hall

Delwood Croft

Fu

MAP 16



Micklegate Stray

Knavesmire

Micklegate Stray

Hob Moor

Our Lady & English Martyrs
RC Primary School

Dringhouses

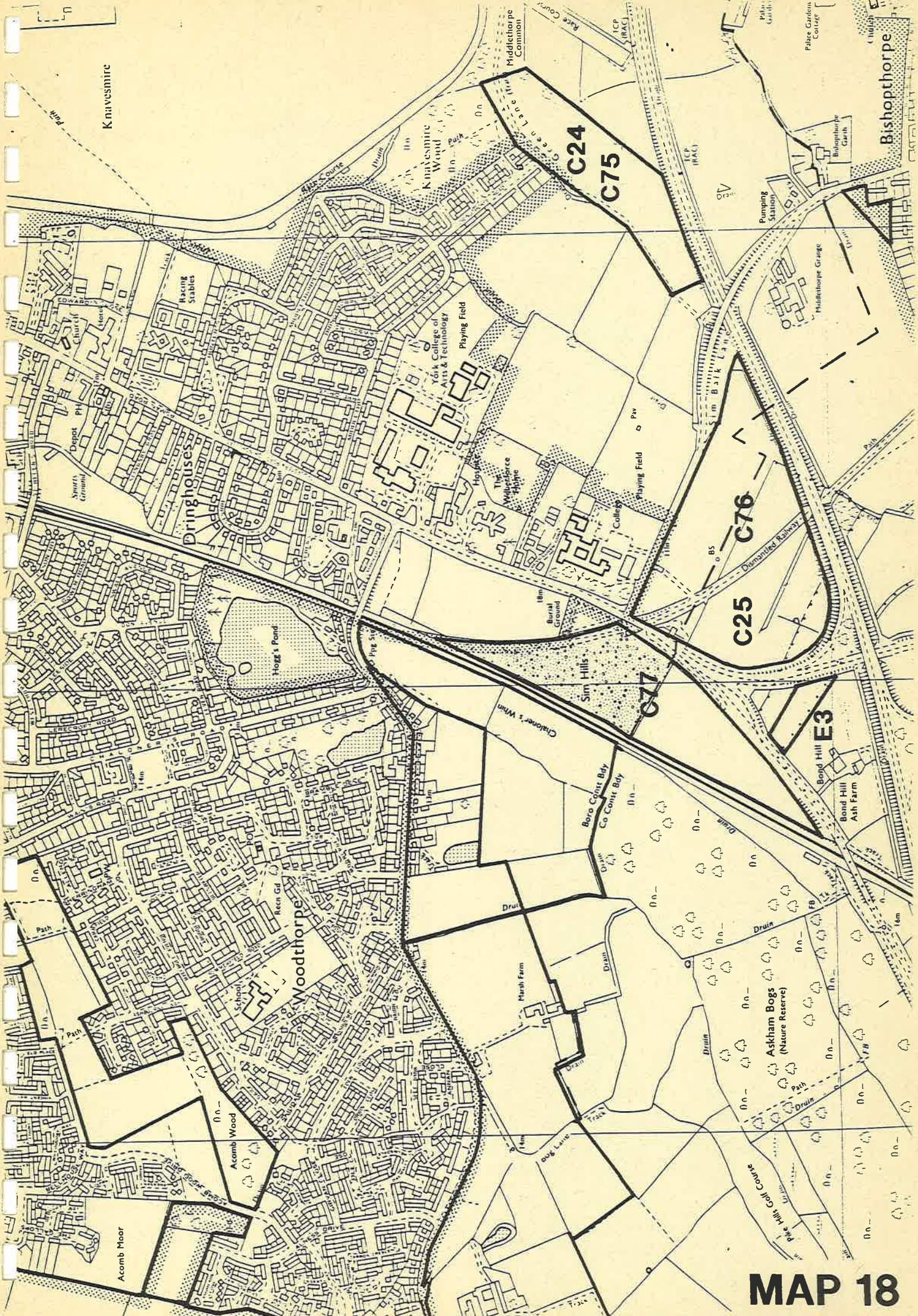
Woodthorpe

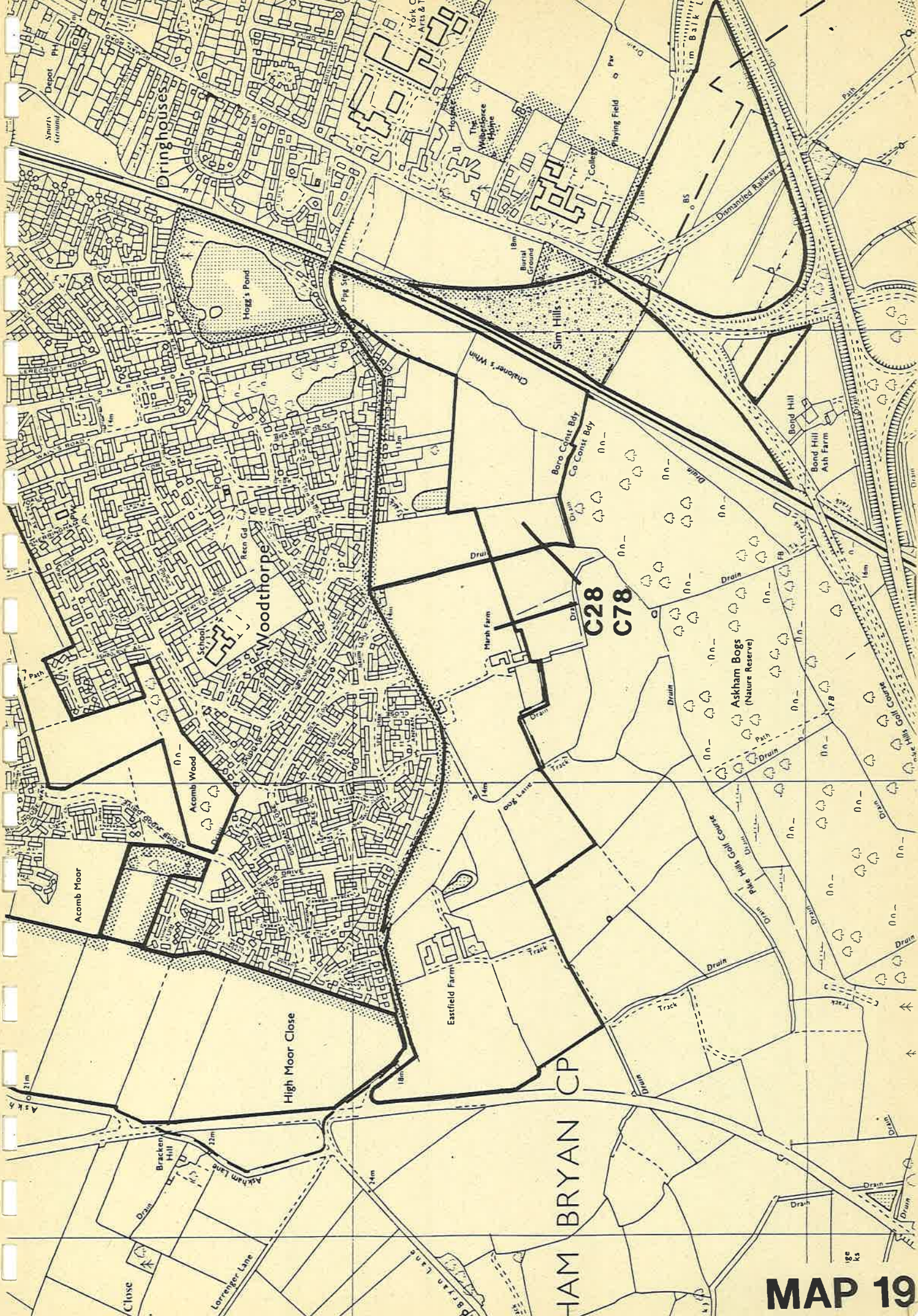
Acomb Moor

Great Knoll

MAP 17

Knawesmire





Dringhouses

Woodthorpe

C28
C78

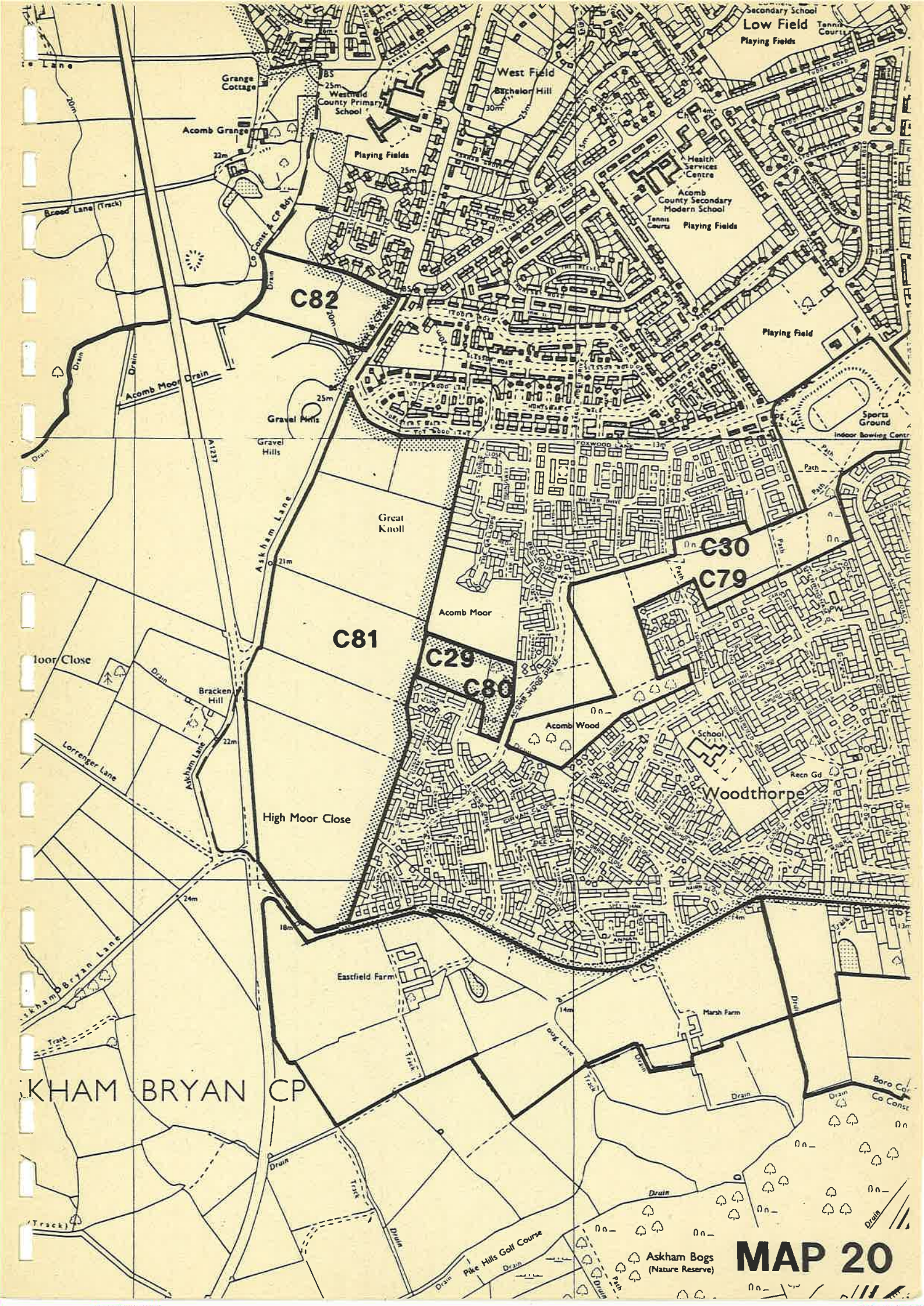
Askham Bogs
(Nature Reserve)

High Moor Close

HAM BRYAN CP

MAP 19

Map labels and features include:
 - Buildings: Dringhouses, Woodthorpe, Acomb Moor, Acomb Wood, Eastfield Farm, Marsh Farm, Sim Hills, The Wilberforce House, Playing Field, Depot, Smarts Ground, Boro Coat Bay, Co Coat Bay, Bond Hill, Ash Farm, Boyd Hill.
 - Roads: York C Aves & T, Pig St, Reen Gd, Dog Lane, Askham Lane, Bracken Hill, Lorenger Lane, High Moor Close, Eastfield Farm, Sim Hills, Boro Coat Bay, Co Coat Bay, Bond Hill, Ash Farm, Boyd Hill.
 - Landmarks: Hogg's Pond, Burial Ground, The Wilberforce House, Playing Field, Dismantled Railway, Askham Bogs (Nature Reserve), Fire Hills Golf Course, The Hills Golf Course.
 - Infrastructure: Drain, Track, Path, 18m, 14m, 12m, 21m, 10m, 15m, 16m, 17m, 18m, 19m, 20m, 21m, 22m, 23m, 24m, 25m, 26m, 27m, 28m, 29m, 30m, 31m, 32m, 33m, 34m, 35m, 36m, 37m, 38m, 39m, 40m, 41m, 42m, 43m, 44m, 45m, 46m, 47m, 48m, 49m, 50m, 51m, 52m, 53m, 54m, 55m, 56m, 57m, 58m, 59m, 60m, 61m, 62m, 63m, 64m, 65m, 66m, 67m, 68m, 69m, 70m, 71m, 72m, 73m, 74m, 75m, 76m, 77m, 78m, 79m, 80m, 81m, 82m, 83m, 84m, 85m, 86m, 87m, 88m, 89m, 90m, 91m, 92m, 93m, 94m, 95m, 96m, 97m, 98m, 99m, 100m.
 - Symbols: Trees, Drain, Track, Path, 18m, 14m, 12m, 21m, 10m, 15m, 16m, 17m, 18m, 19m, 20m, 21m, 22m, 23m, 24m, 25m, 26m, 27m, 28m, 29m, 30m, 31m, 32m, 33m, 34m, 35m, 36m, 37m, 38m, 39m, 40m, 41m, 42m, 43m, 44m, 45m, 46m, 47m, 48m, 49m, 50m, 51m, 52m, 53m, 54m, 55m, 56m, 57m, 58m, 59m, 60m, 61m, 62m, 63m, 64m, 65m, 66m, 67m, 68m, 69m, 70m, 71m, 72m, 73m, 74m, 75m, 76m, 77m, 78m, 79m, 80m, 81m, 82m, 83m, 84m, 85m, 86m, 87m, 88m, 89m, 90m, 91m, 92m, 93m, 94m, 95m, 96m, 97m, 98m, 99m, 100m.



Secondary School
Playing Fields

Tennis Courts

Grange Cottage

25m

Westfield County Primary School

West Field

Bachelor Hill

Acomb Grange

22m

Playing Fields

25m

30m

Health Services Centre

Acomb County Secondary Modern School

Tennis Courts

Playing Fields

C82

Playing Field

Sports Ground

Indoor Bowling Centre

Gravel Hills

25m

Great Knoll

C30

C79

Acomb Moor

C81

C29

C80

Acomb Wood

School

Woodthorpe

Moor Close

Bracken Hill

22m

Lorranger Lane

High Moor Close

Askham Bryan Lane

24m

Eastfield Farm

Marsh Farm

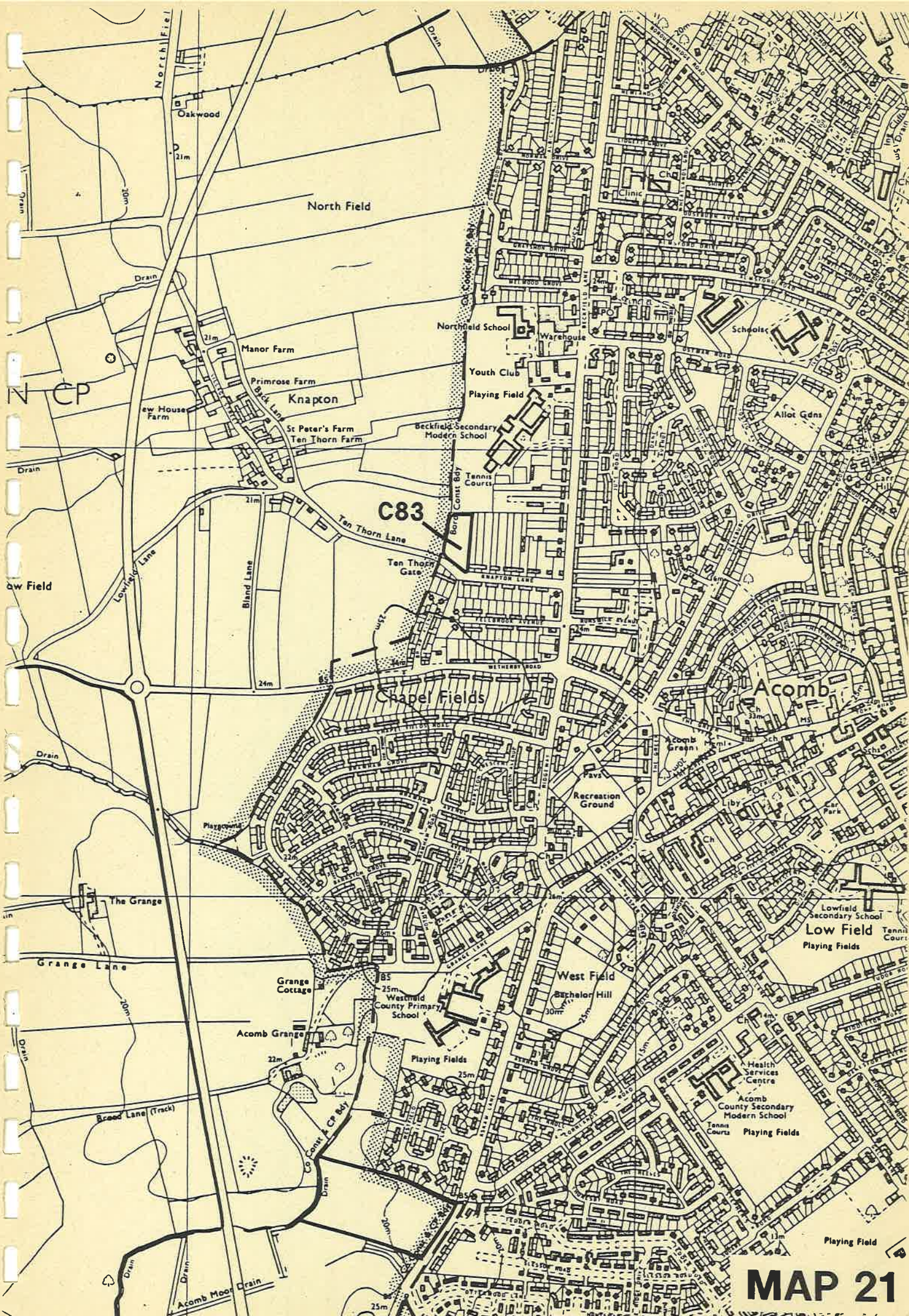
ASKHAM BRYAN CP

Boro Co
Co Conser

Pike Hills Golf Course

Askham Bogs
(Nature Reserve)

MAP 20

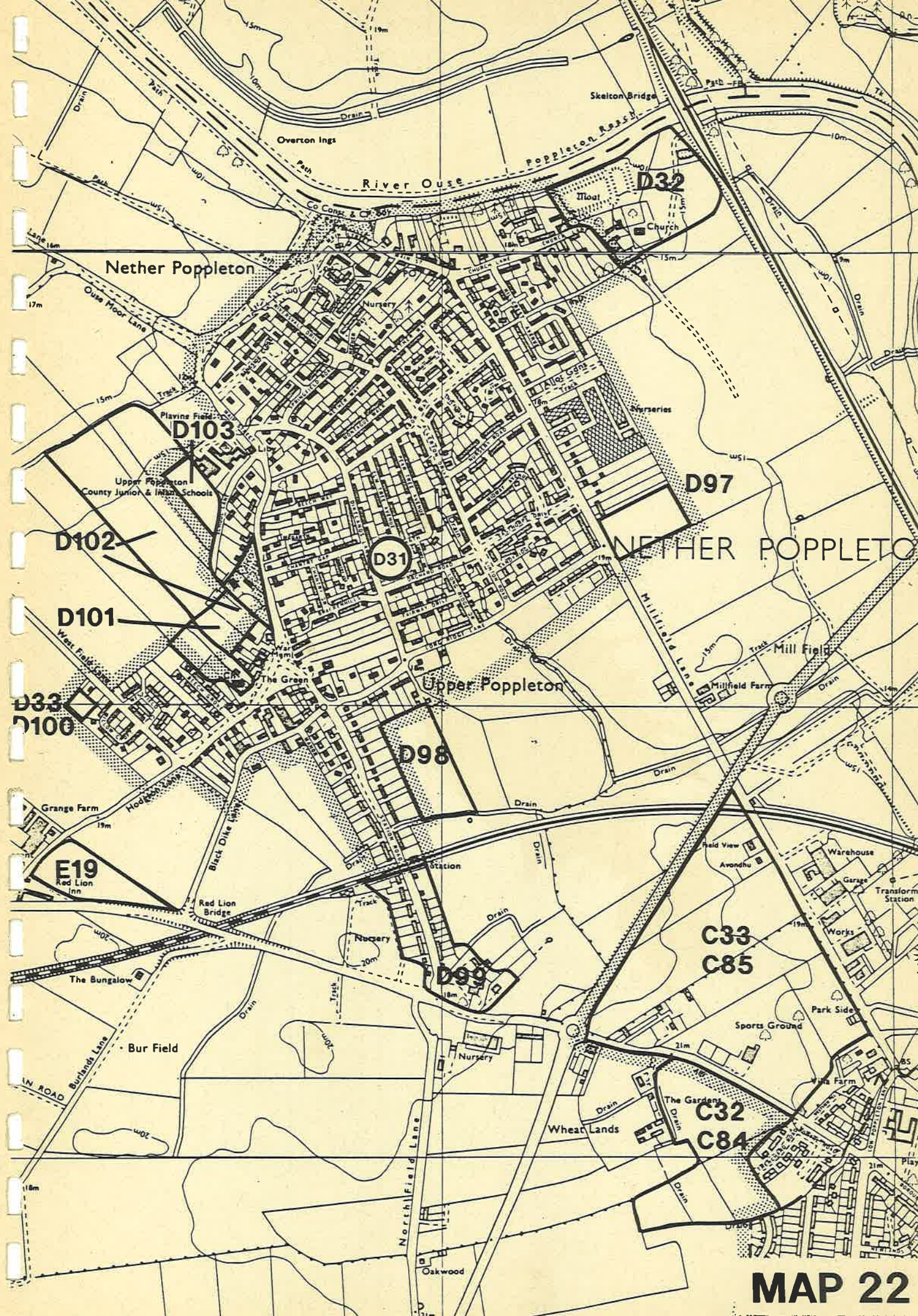


N CP

C83

MAP 21

Map labels and features include:
- **North Field**: Large open area at the top.
- **Chapel Fields**: Residential area in the center.
- **Acomb**: Residential area on the right.
- **West Field**: Residential area at the bottom right.
- **Schools**: Northfield School, Beckfield Secondary Modern School, Westfield County Primary School, Lowfield Secondary School, Acomb County Secondary Modern School.
- **Recreation**: Recreation Ground, Allot Gdns, Playing Fields.
- **Streets**: Ten Thorn Lane, Knapton Lane, Wetherby Road, Grange Lane, Broad Lane (Track), Acomb Moor Drain.
- **Landmarks**: Manor Farm, Primrose Farm, St Peter's Farm, Ten Thorn Farm, The Grange, Grange Cottage, Acomb Grange, Warehouse, Youth Club, Tennis Courts, Health Services Centre.
- **Infrastructure**: Drains, Ditch, and various utility lines.



Nether Poppleton

D32

D103

D97

D102

NETHER POPPLETON

D101

D31

D98

D33
D100

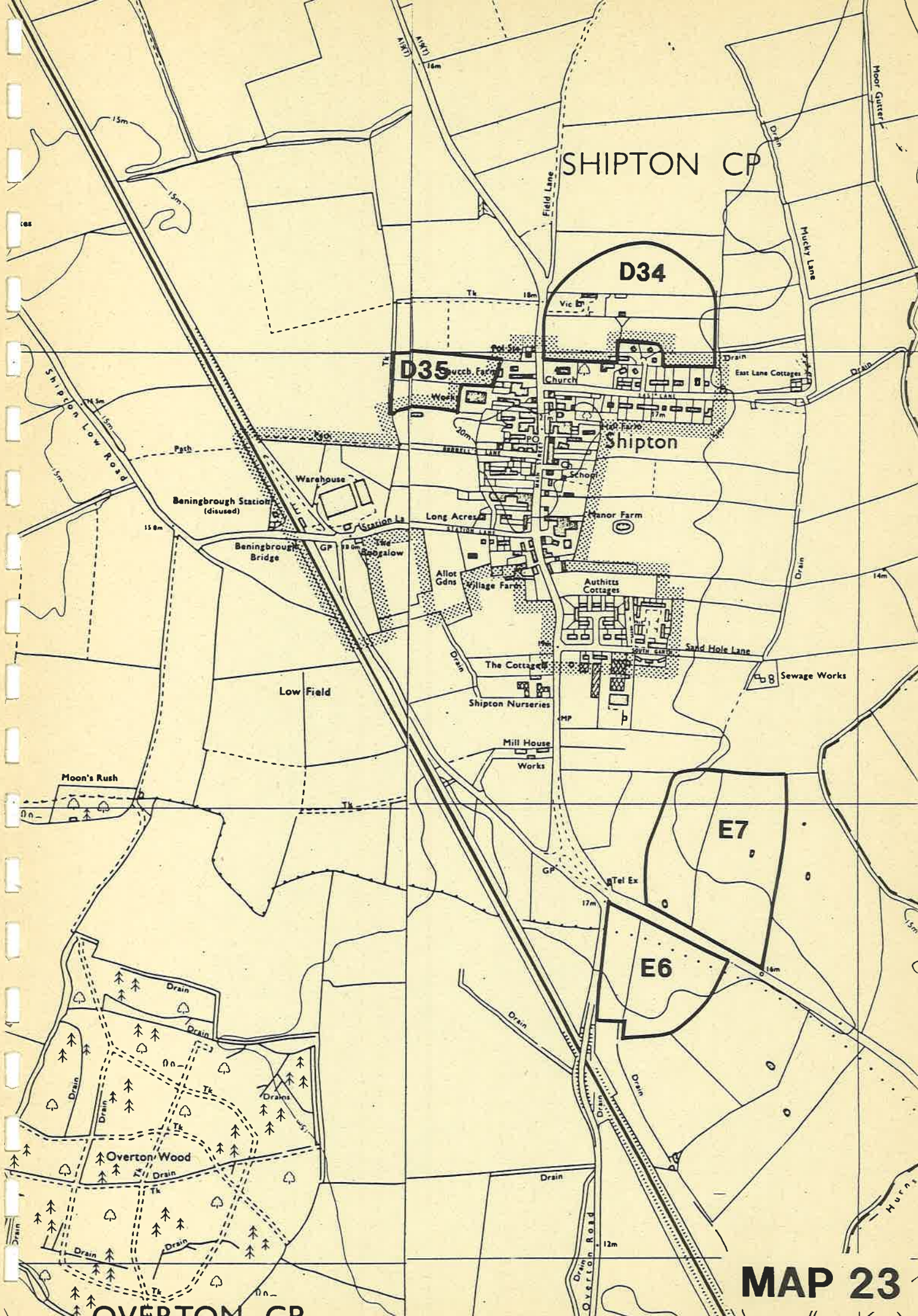
E19
Red Lion Inn

C33
C85

D99

C32
C84

MAP 22



SHIPTON CP

D34

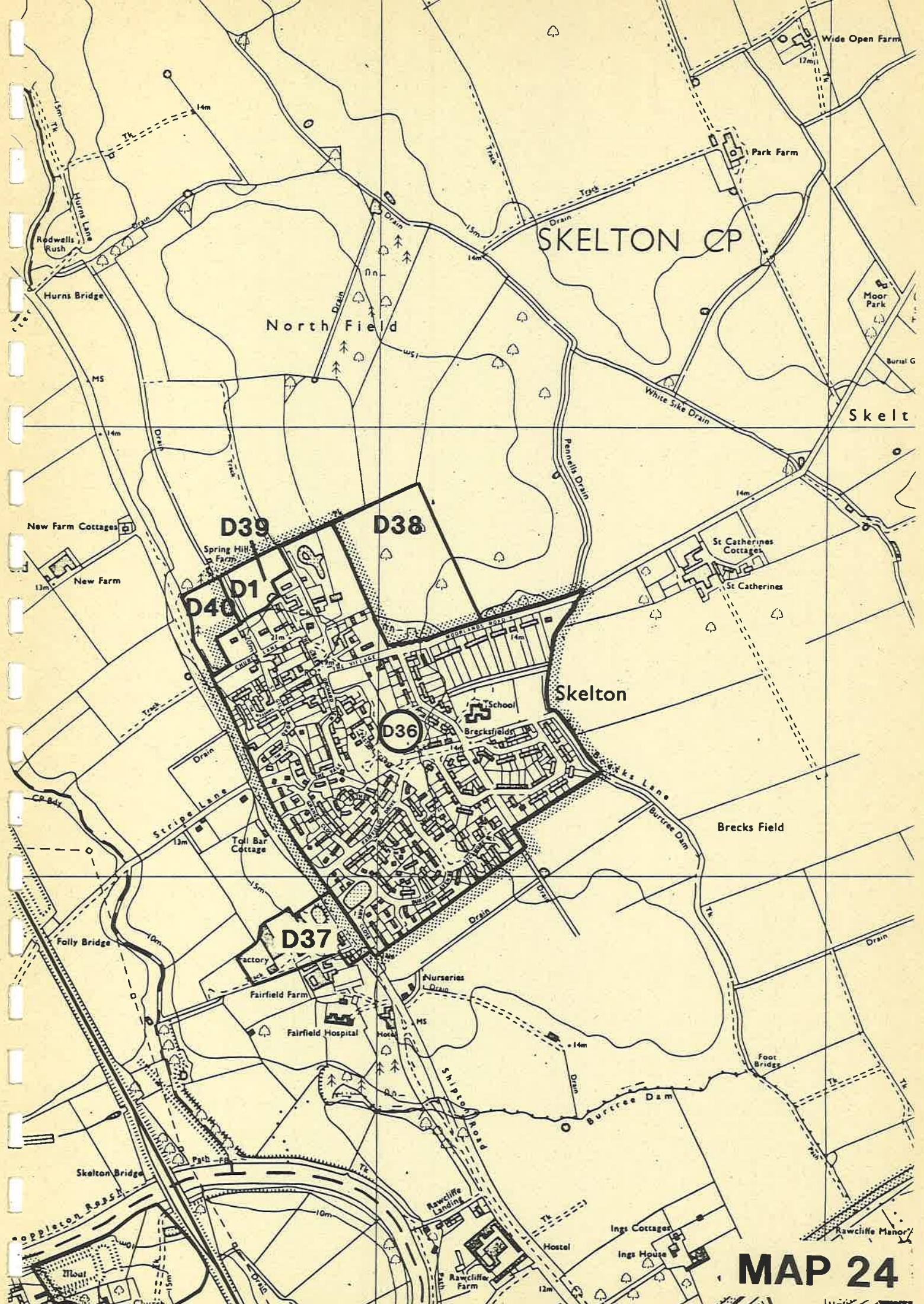
D35

Shipton

E7

E6

OVERTON CP



SKELTON CP

North Field

Skelton

Brecks Field

D37

D39

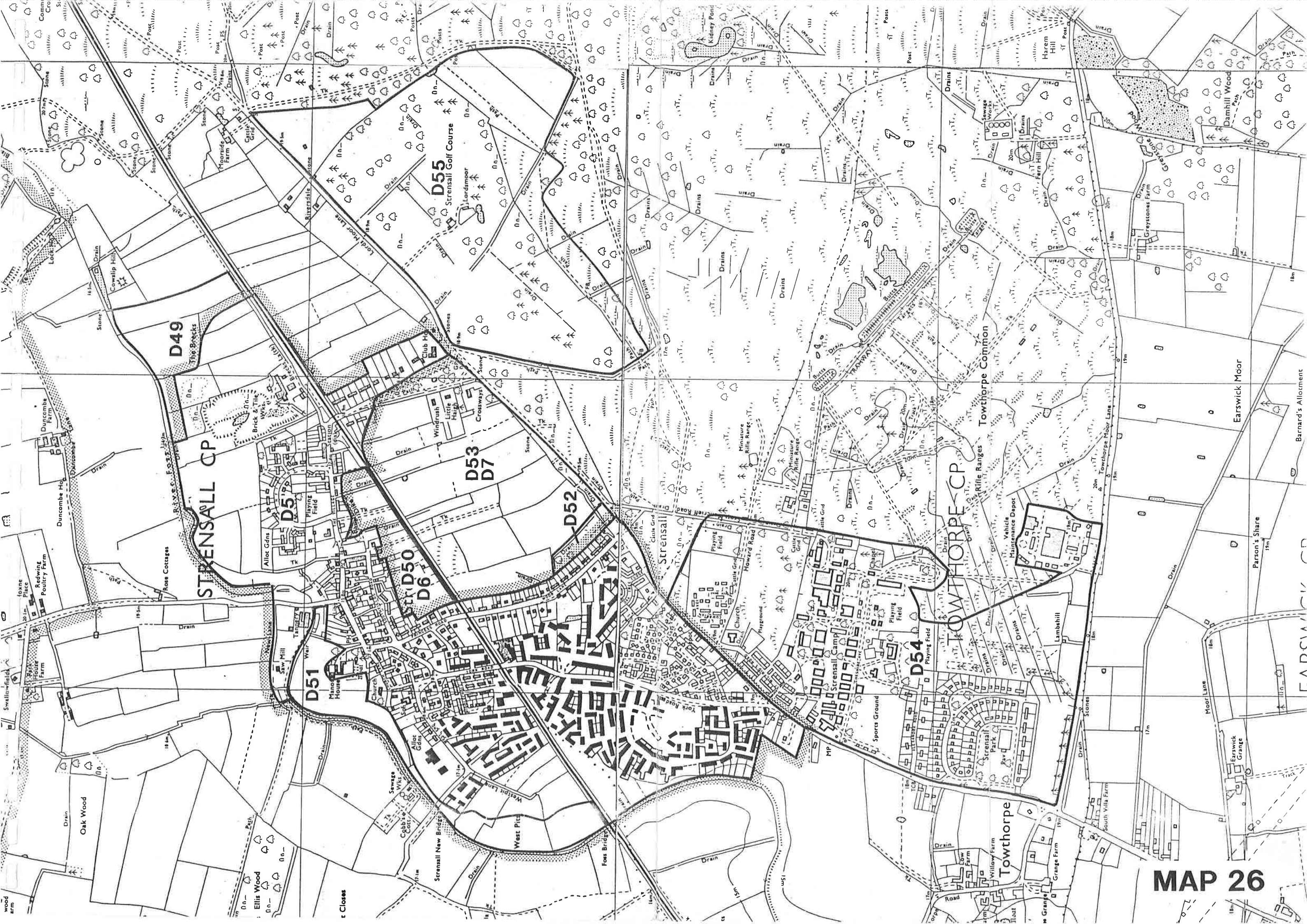
D38

D40

D1

D36

MAP 24



D49
The Brecks

STRENSALL CP

D55
Strensall Golf Course

D53
D7

D52

D51

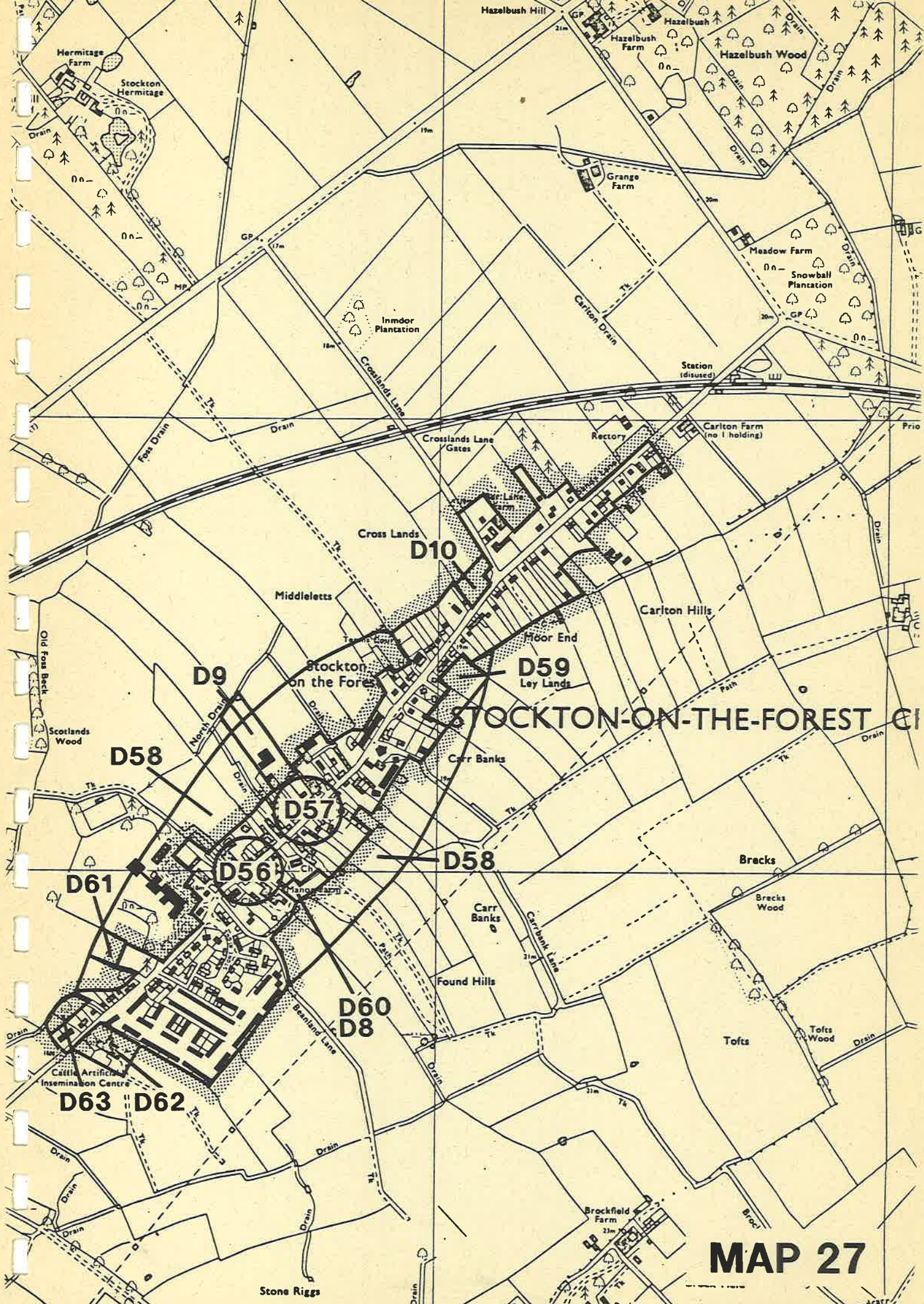
D50
D6

D54

TOWTHORPE CP

Towthorpe Common

MAP 26



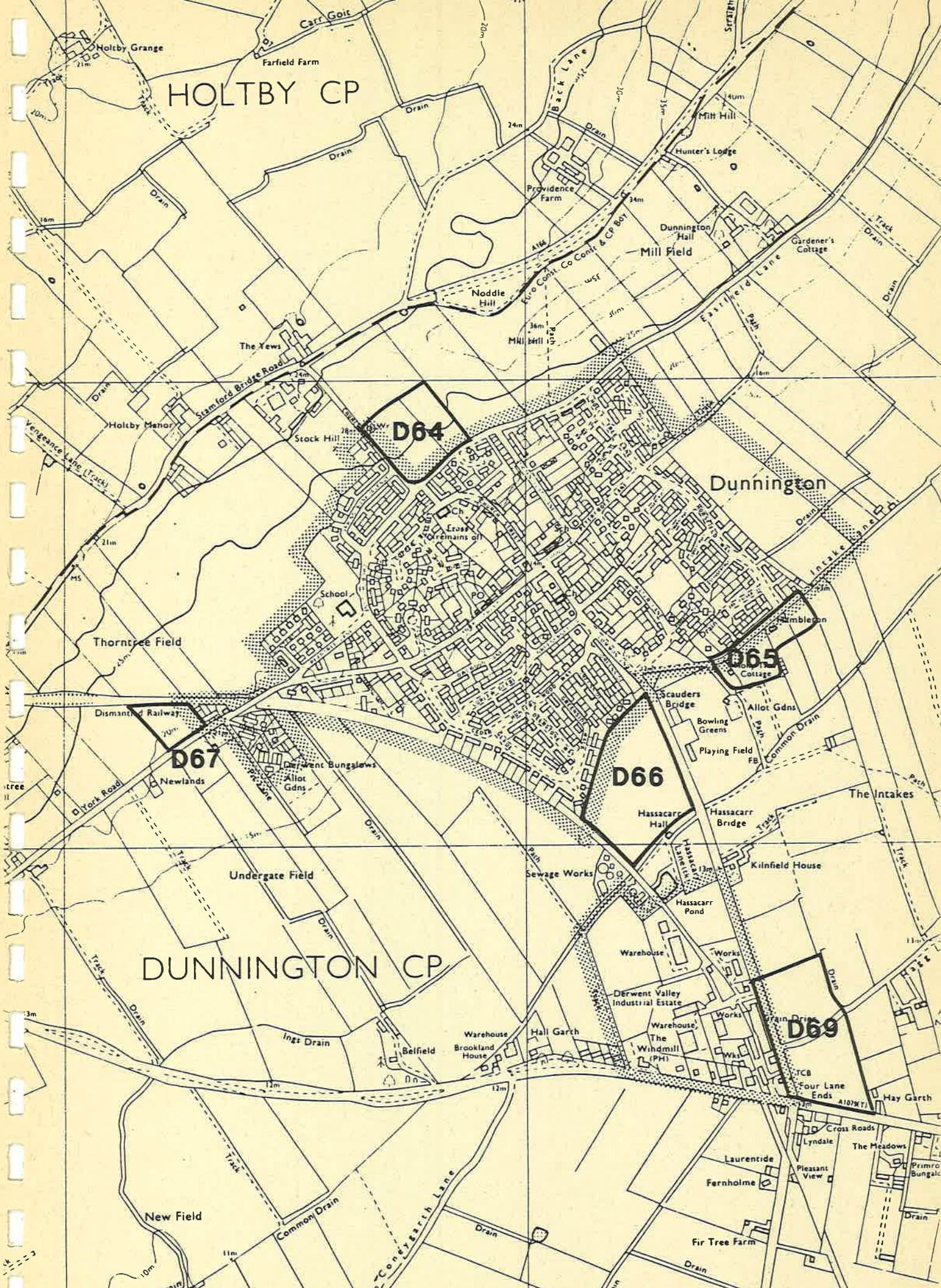
STOCKTON-ON-THE-FOREST CI

MAP 27

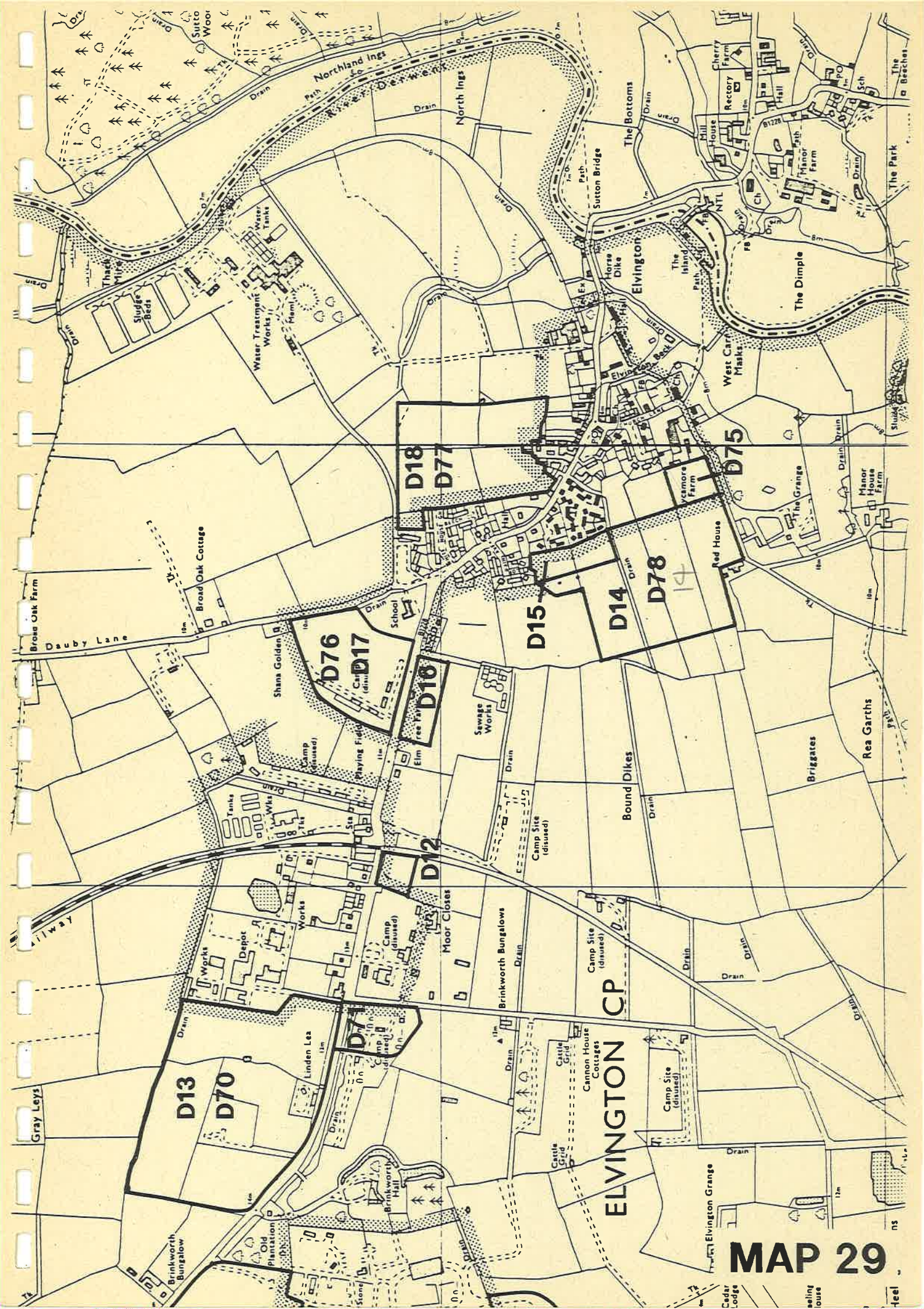
Stone Riggs

Rudcar

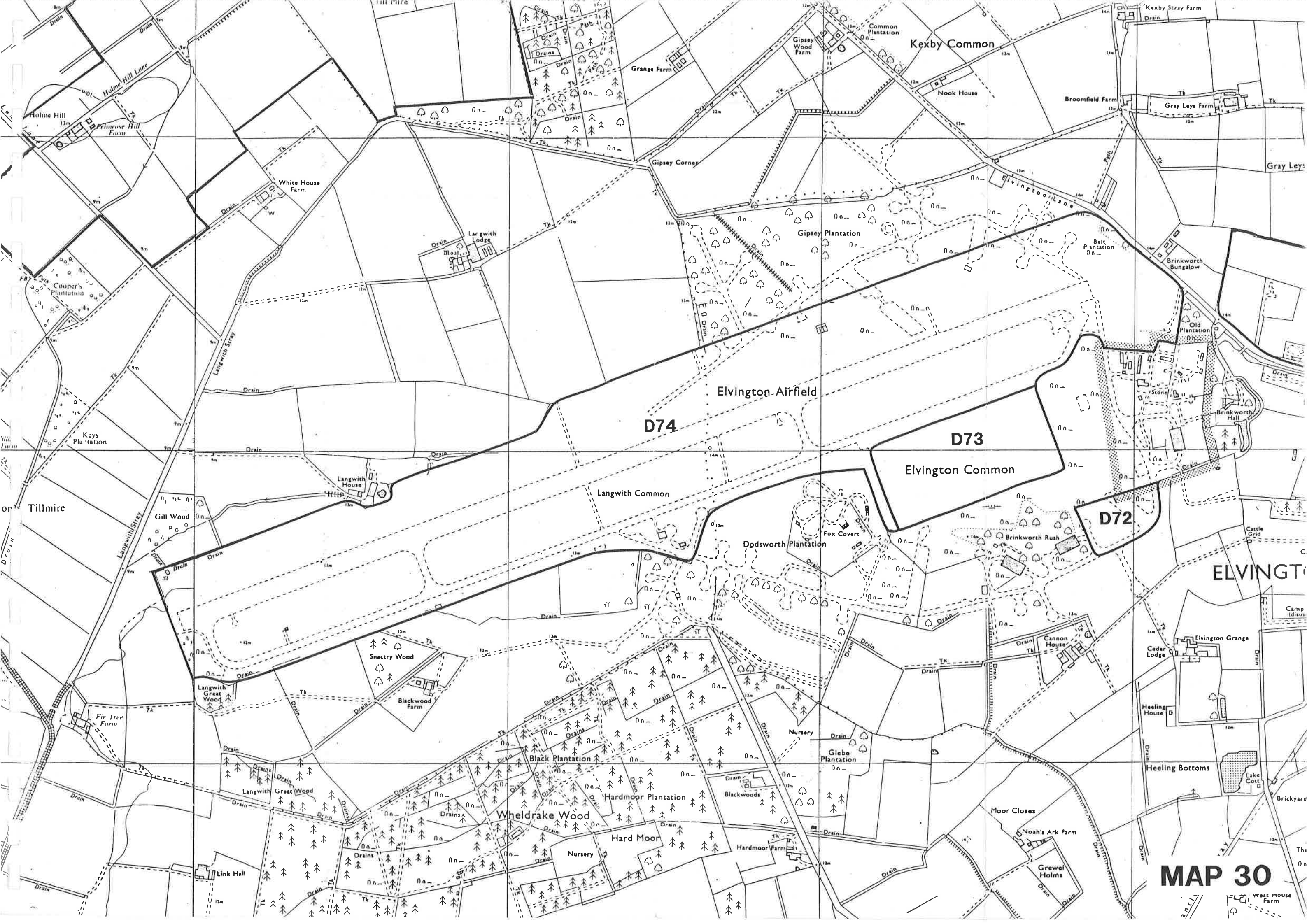
HOLTBY CP



DUNNINGTON CP



MAP 29



Kexby Common

Grange Farm

Gipsey Wood Farm

Common Plantation

Nook House

Broomfield Farm

Gray Leys Farm

White House Farm

Langwith Lodge

Gipsey Corner

Gipsey Plantation

Belt Plantation

Brinkworth Bungalow

Cooper's Plantation

Elvington Airfield

D73

Elvington Common

D72

D74

Langwith Common

Dodsworth Plantation

Fox Covert

Brinkworth Rush

ELVINGTON

Snactory Wood

Blackwood Farm

Cannon House

Elvington Grange

Fir Tree Farm

Langwith Great Wood

Black Plantation

Wheldrake Wood

Hard Moor

Nursery

Blackwoods

Glebe Plantation

Nursery

Hardmoor Farm

Moor Closes

Noah's Ark Farm

Grewel Holms

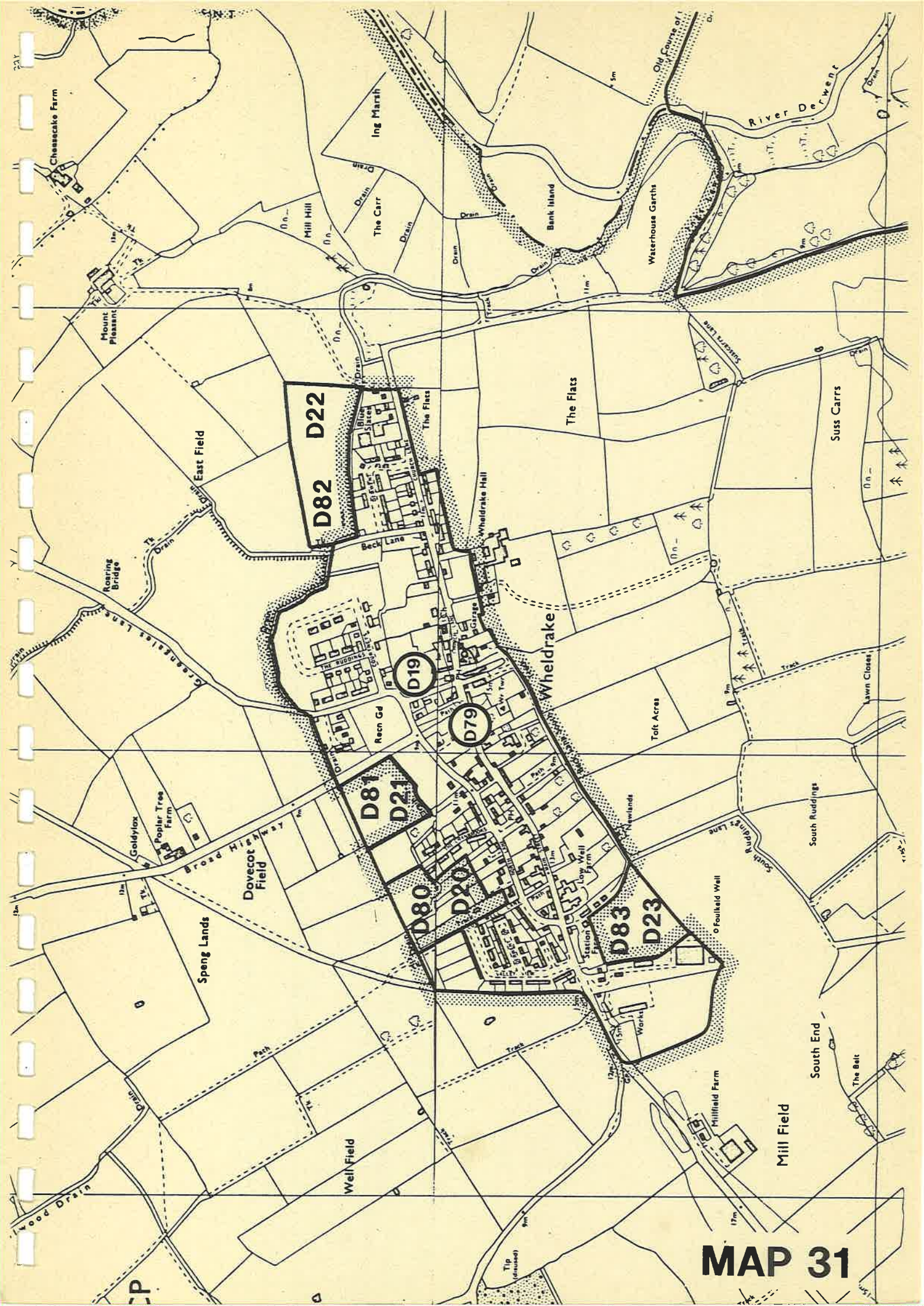
Heeling Bottoms

Brickyard

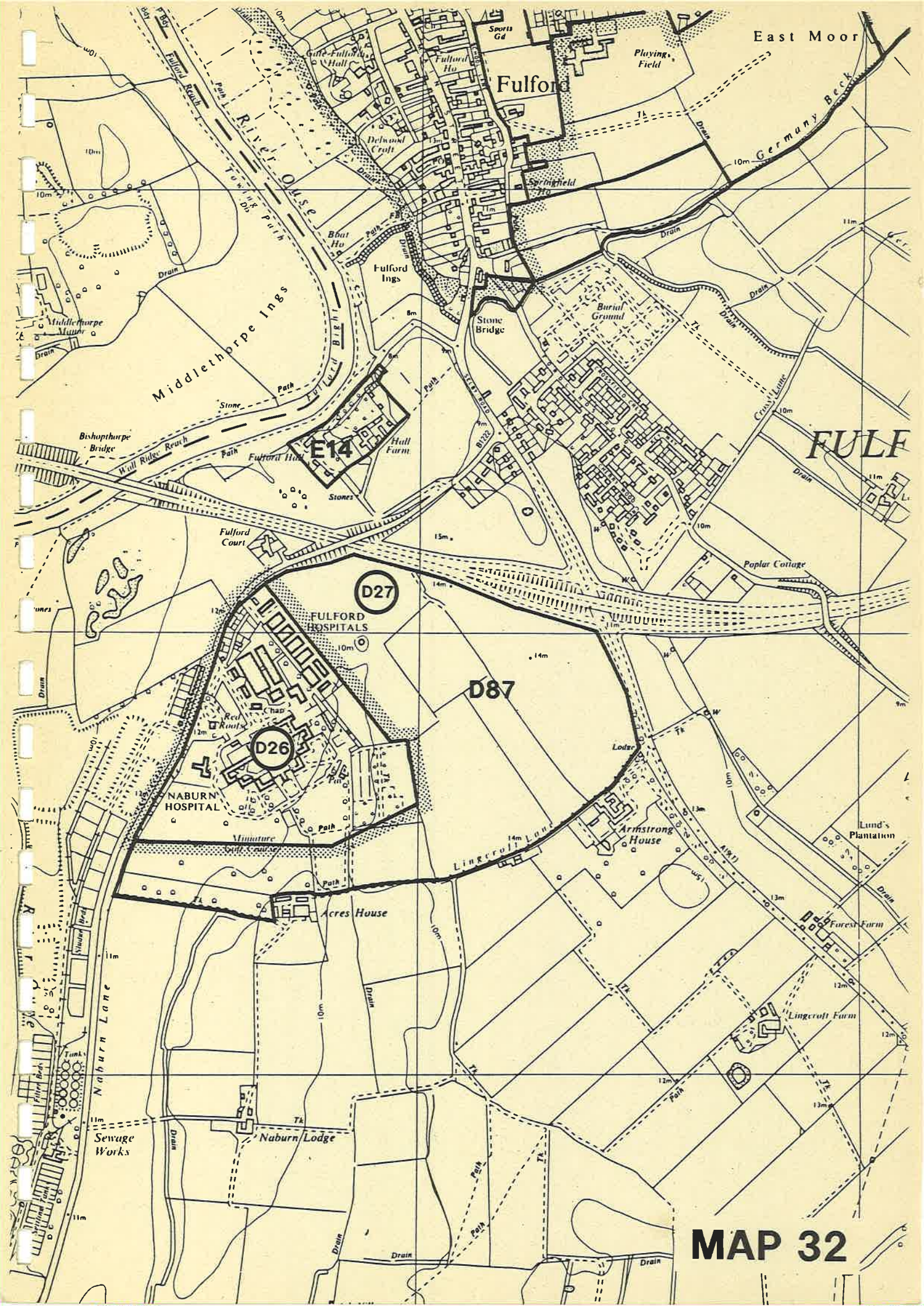
Link Hall

MAP 30

West House Farm



MAP 31



East Moor

Fulford

Middlethorpe Ings

E14

D27

FULFORD HOSPITALS

D87

D26

NABURN HOSPITAL

Acres House

Armstrong House

Lund's Plantation

Lingeroff Farm

Sewage Works

Naburn Lodge

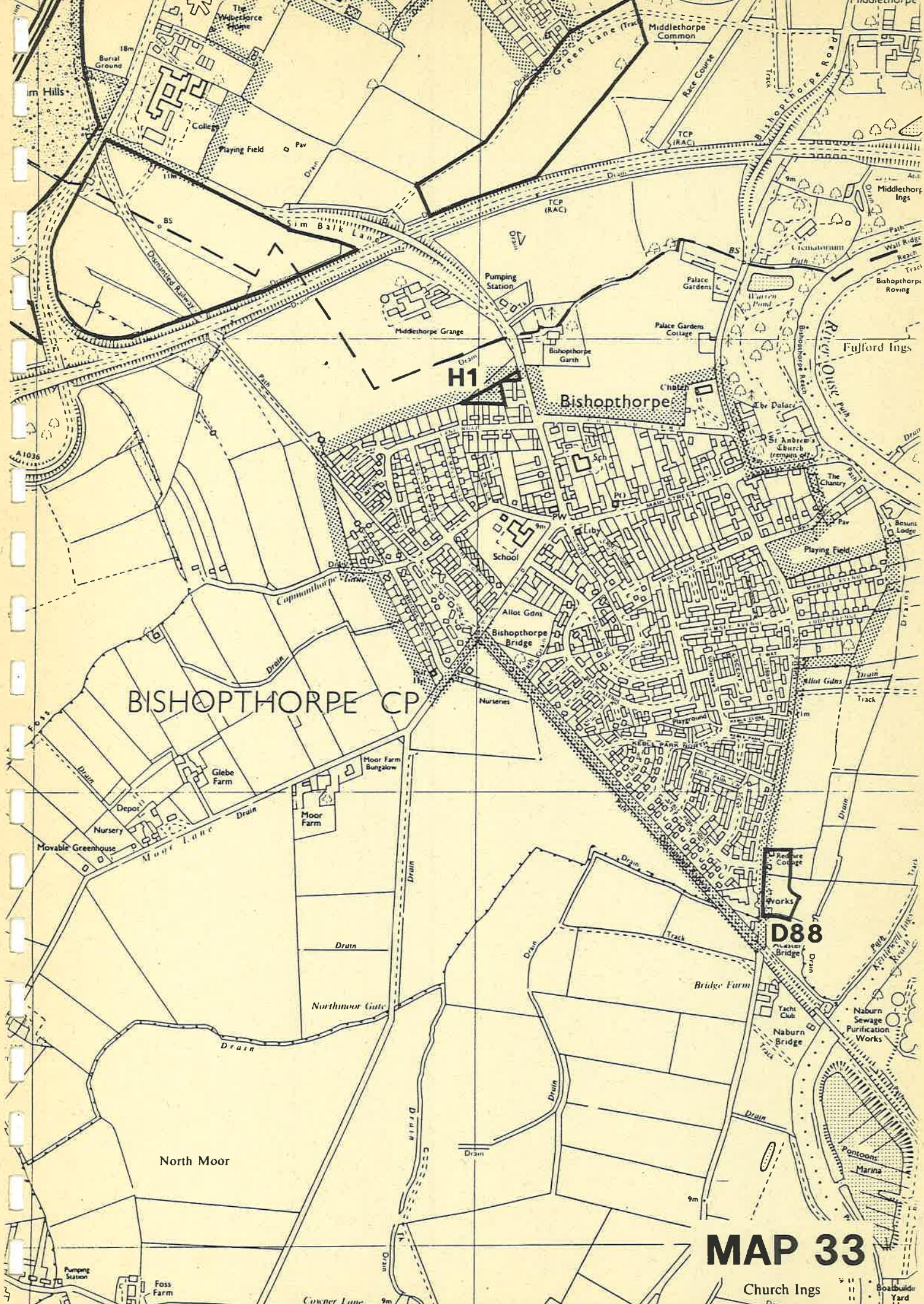
MAP 32

BISHOPTHORPE CP

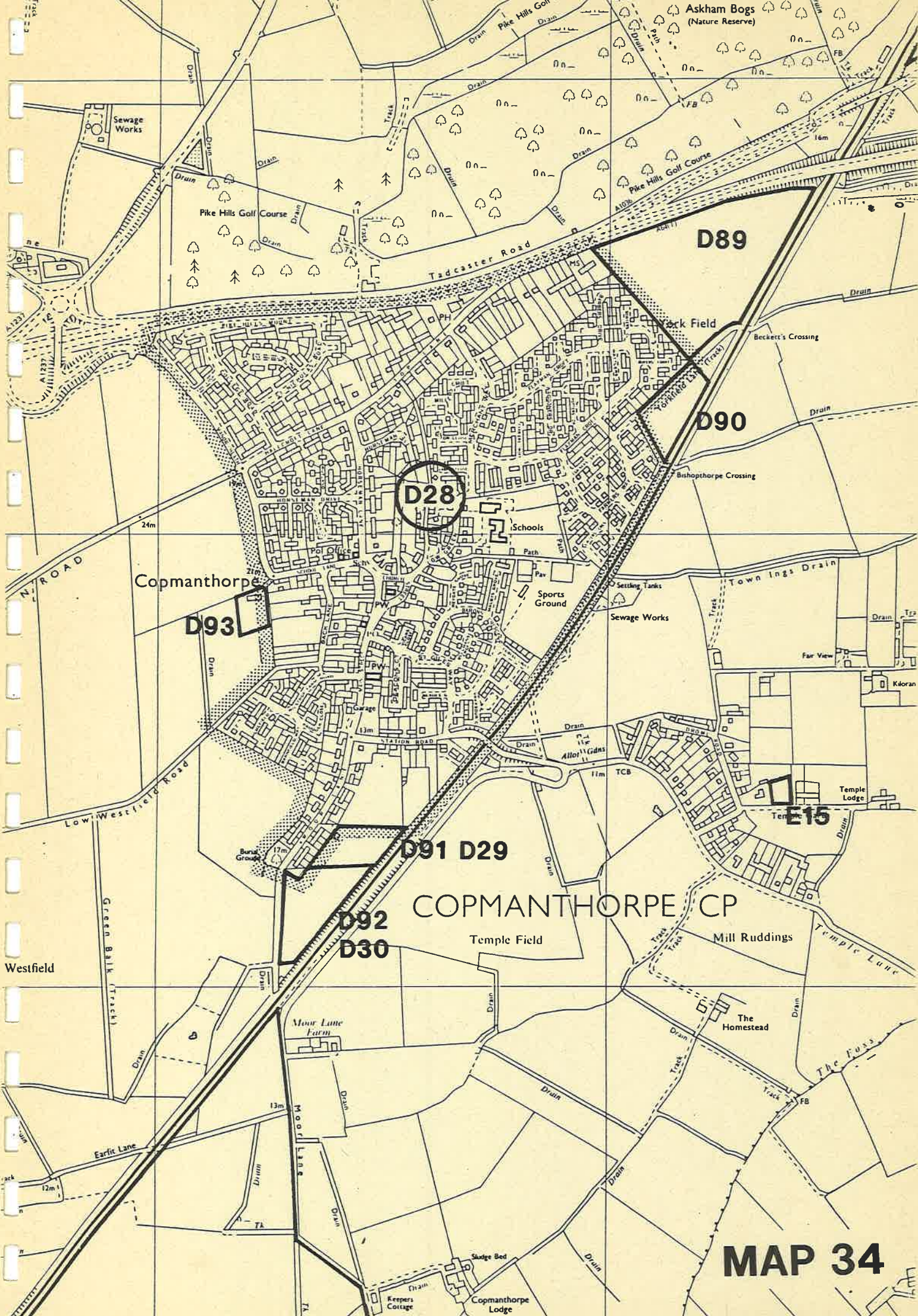
H1

D88

MAP 33



Church Ings Boatbuilding Yard



Askham Bogs
(Nature Reserve)

Sewage Works

Pike Hills Golf Course

Pike Hills Golf Course

D89

D90

D28

Copmanthorpe

D93

Schools

Sports Ground

Sewage Works

Townings Drain

Far View

Kloran

E15

D91 D29

COPMANTHORPE CP

D92

D30

Temple Field

Mill Ruddings

The Homestead

Westfield

Moor Lane Farm

Moor Lane

Earvic Lane

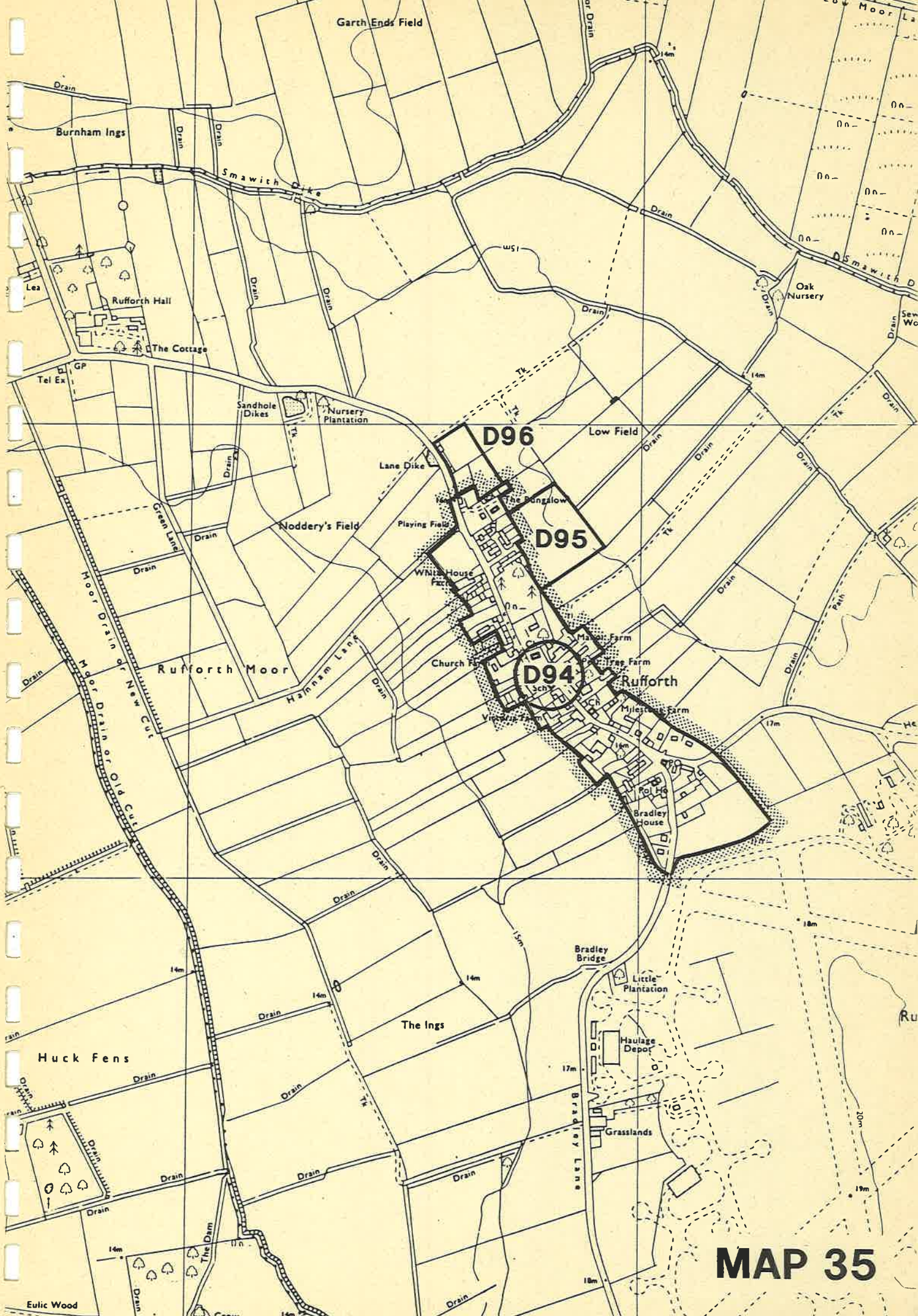
The Foss

Sludge Bed

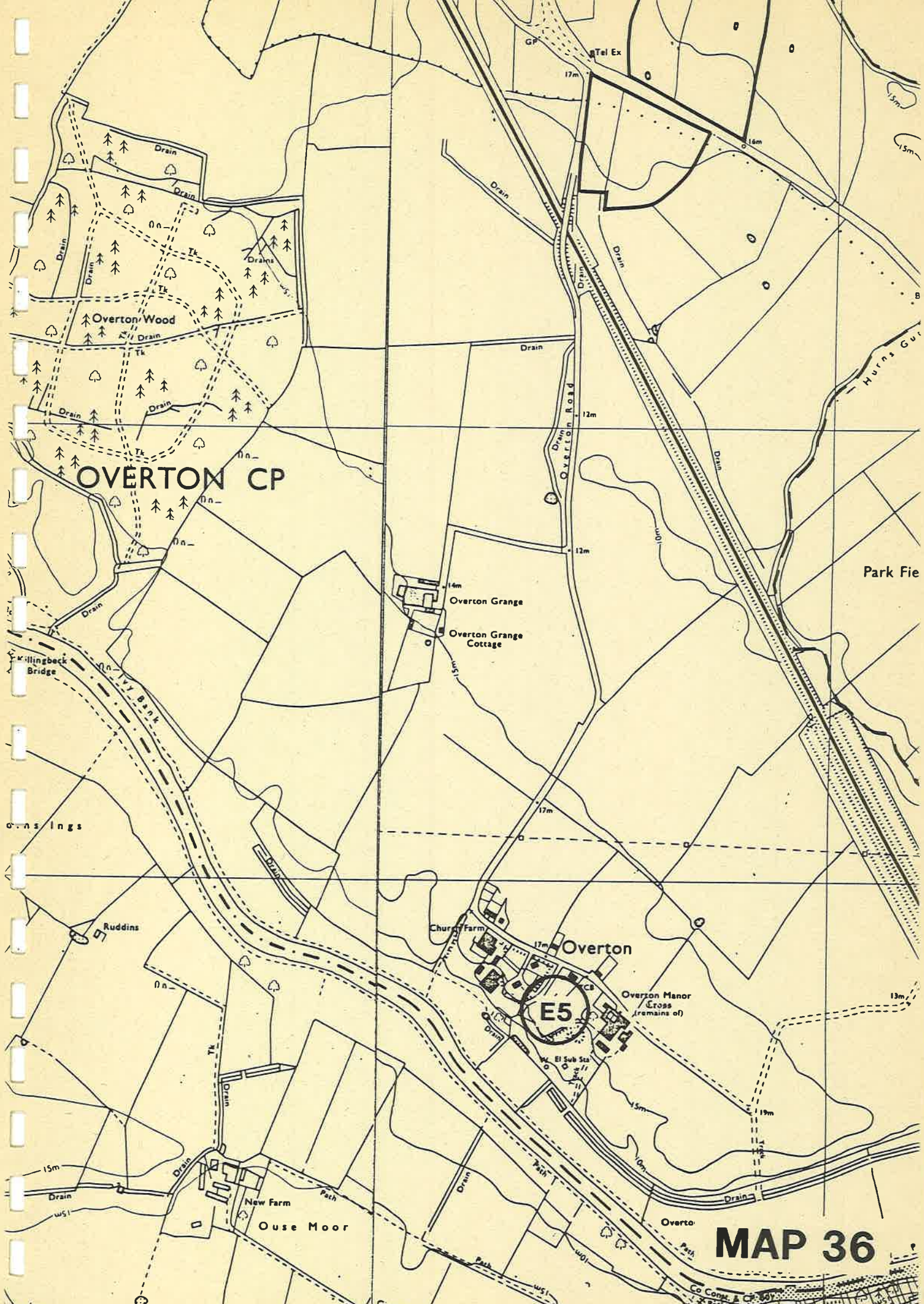
Keepers Cottage

Copmanthorpe Lodge

MAP 34



MAP 35



OVERTON CP

Overton Grange

Overton Grange Cottage

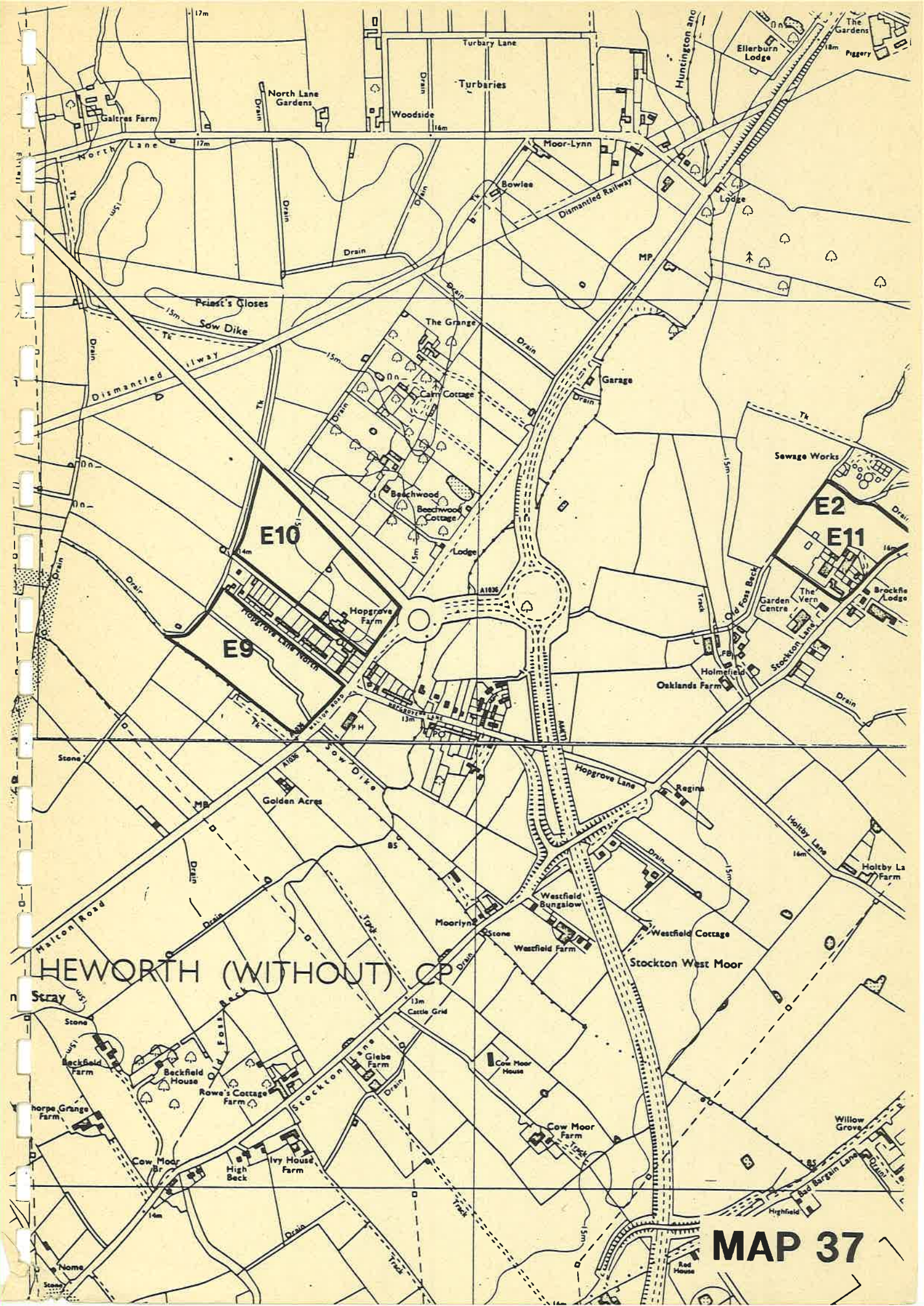
Overton

E5

Overton Manor Cross (remains of)

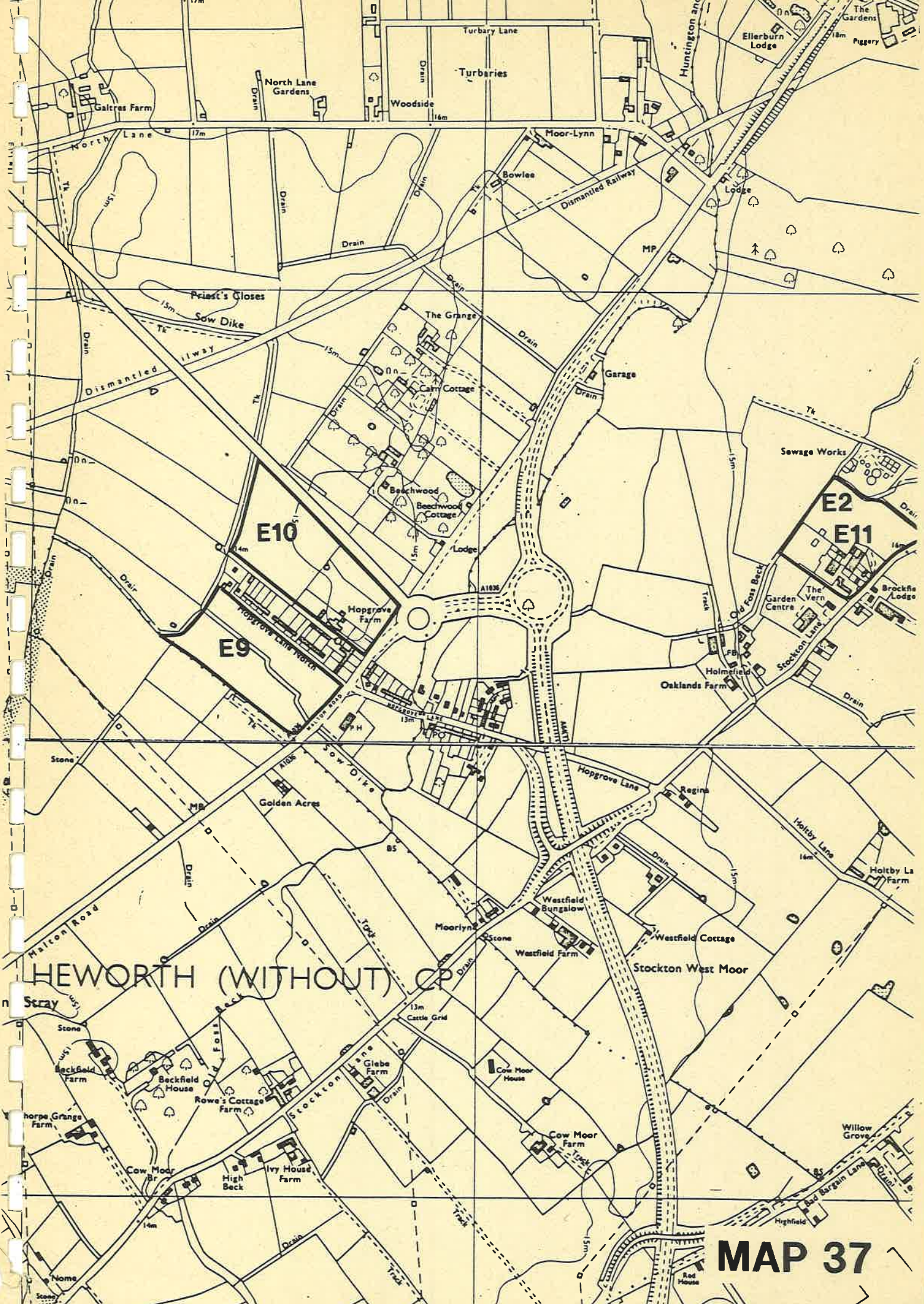
Ouse Moor

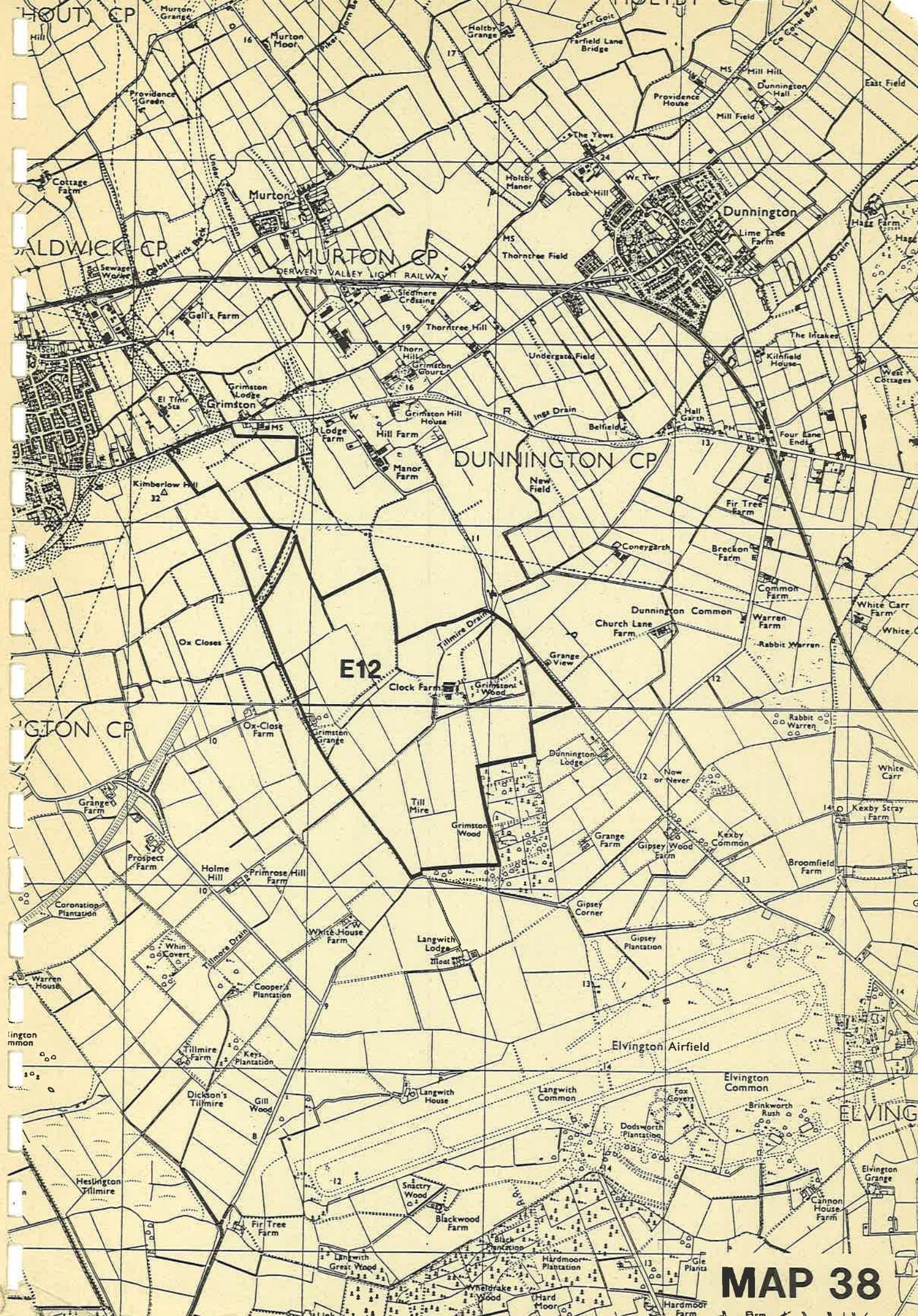
MAP 36

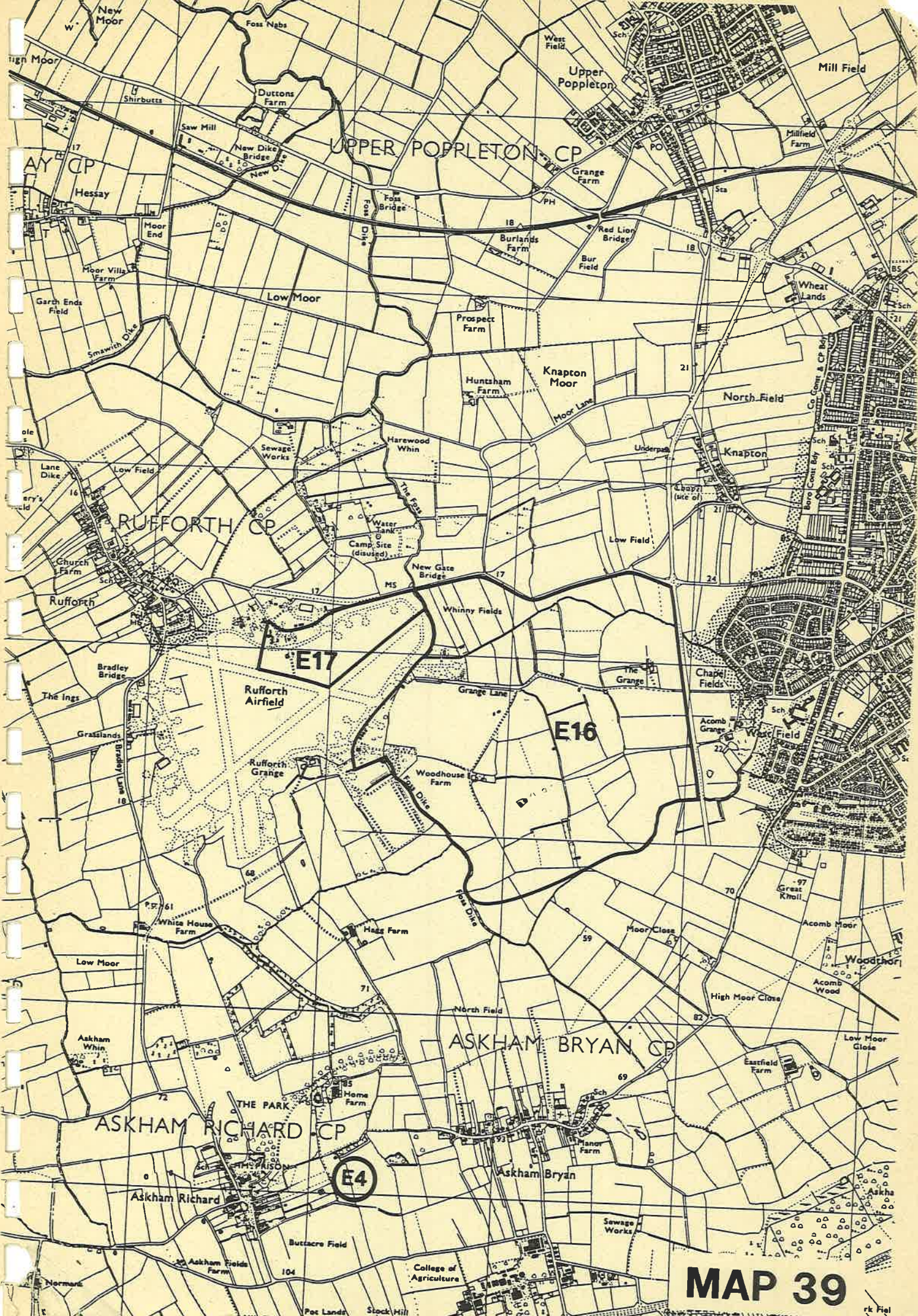


HEWORTH (WITHOUT) CP

MAP 37







AY CP

UPPER POPPLETON CP

RUFFORTH CP

ASKHAM BRYAN CP

ASKHAM RICHARD CP

E4

E17

E16

MAP 39

rk Field

Environmental & Transportation
FOR THE BOARD

YORK GREEN BELT LOCAL PLAN

A Summary of Objections
& Statements of Support
On the Deposited Plan

MAPS



North Yorkshire County Council April 1998