



Minerals and Waste Joint Plan

Policies Map

November 2020

Minerals and Waste Joint Plan Team Planning Services, North Yorkshire County Council, County Hall, Northallerton, North Yorkshire, DL7 8AH
Tel: **01609 780780** Email: mwjointplan@northyorks.gov.uk

City of York
Council

North York Moors
National Park Authority

North Yorkshire
County Council

Introduction

The NPPF requires that Local Plans indicate broad locations for land use policies on a policies map. As part of this consultation detailed policies maps have been prepared. The policies map illustrates geographically the policies in the Plan, based on an Ordnance Survey map base. The map includes a range of information such as assets and designations, minerals safeguarding areas and site allocations.

The Joint Plan Area covers a large area. A number of separate theme-based maps have been prepared to help with illustrating some of the large scale constraints, there are 5 maps showing the large scale constraints and these cover

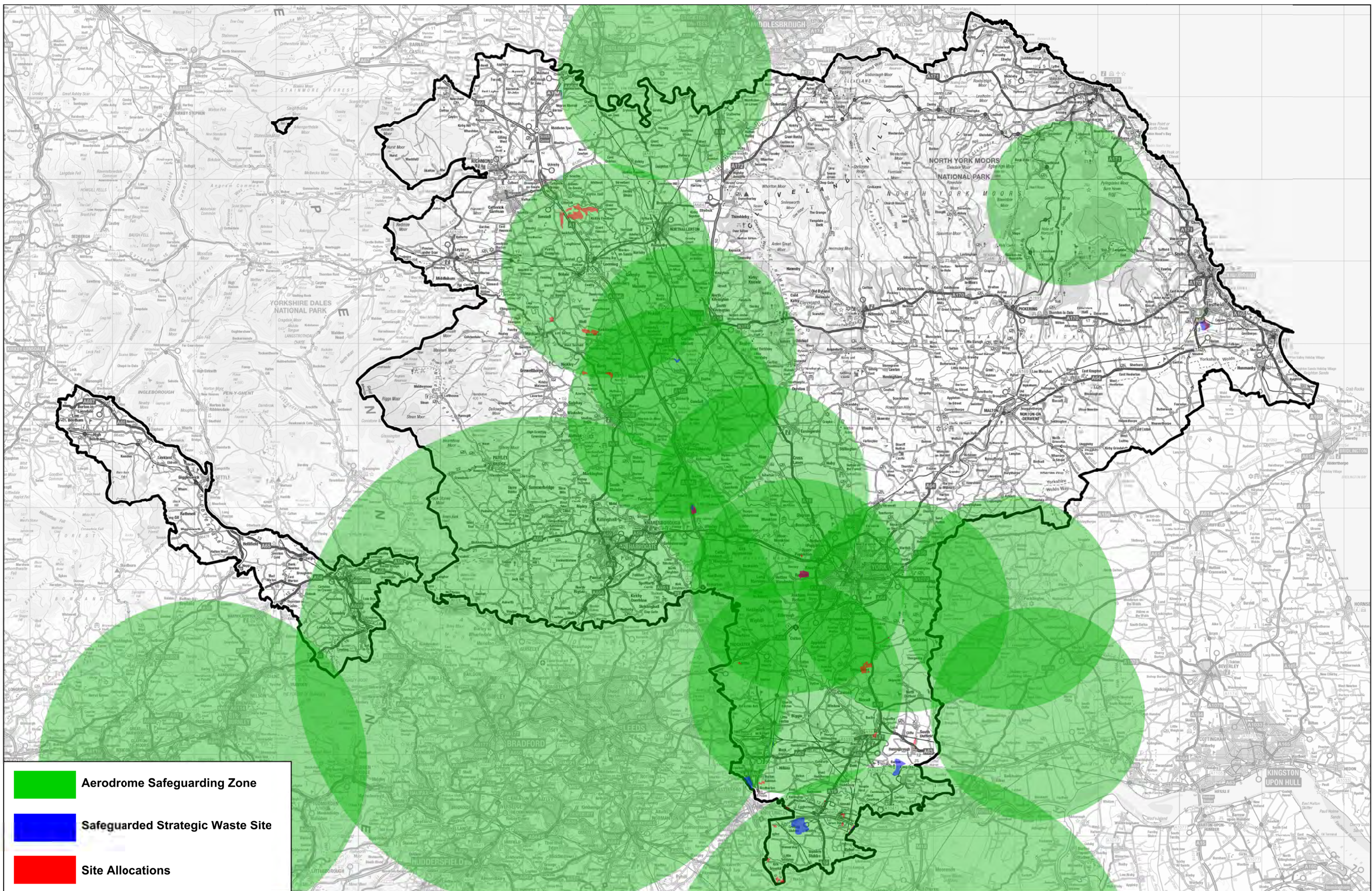
- Aerodrome safeguarding zones;
- Agricultural land classification;
- Development high risk areas;
- Water environment including flood risk.
- PEDL licences, including ones from the 14th round of licencing




To help ensure the Policies map is user friendly the area has been subdivided into 15 sections, to help show the more detailed constraints.

There have been 2 sets of 15 maps produced; one set shows the environmental and historical constraints applied through policies while the other shows mineral resource safeguarded areas along with safeguarded mineral ancillary infrastructure and safeguarded transport infrastructure comprising of rail sidings/heads and wharfs.

All of the maps include the allocated sites so it is easy to see which constraints or policies affect each site. At this stage the policies map has been produced as a document and as an interactive version which is available to view on the web at www.northyorks.gov.uk/mwdf .

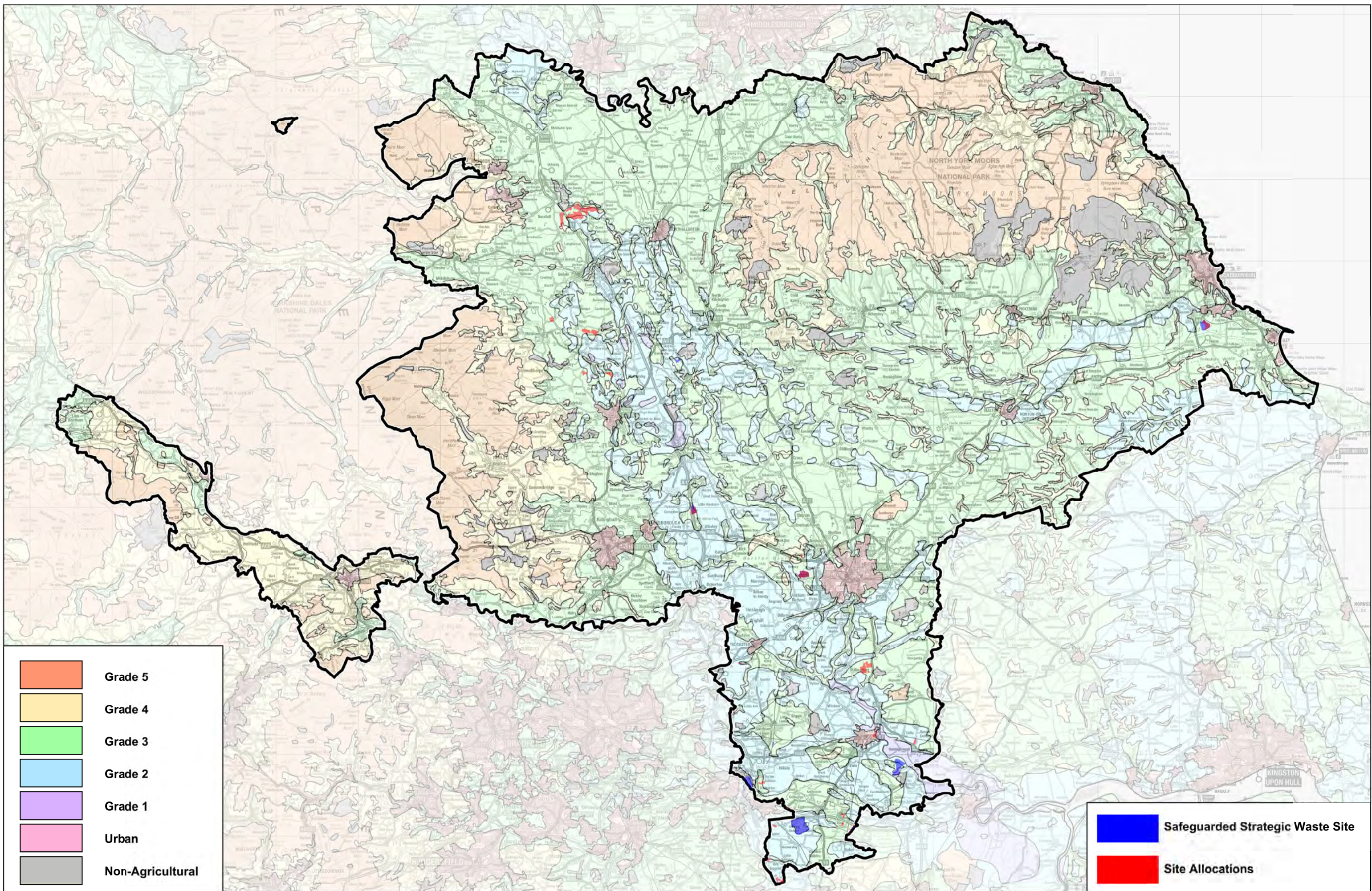
Some of the environmental and historical constraints and safeguarded mineral resources are covered by more than one policy so where relevant it is indicated where there are duplications.



	Aerodrome Safeguarding Zone
	Safeguarded Strategic Waste Site
	Site Allocations

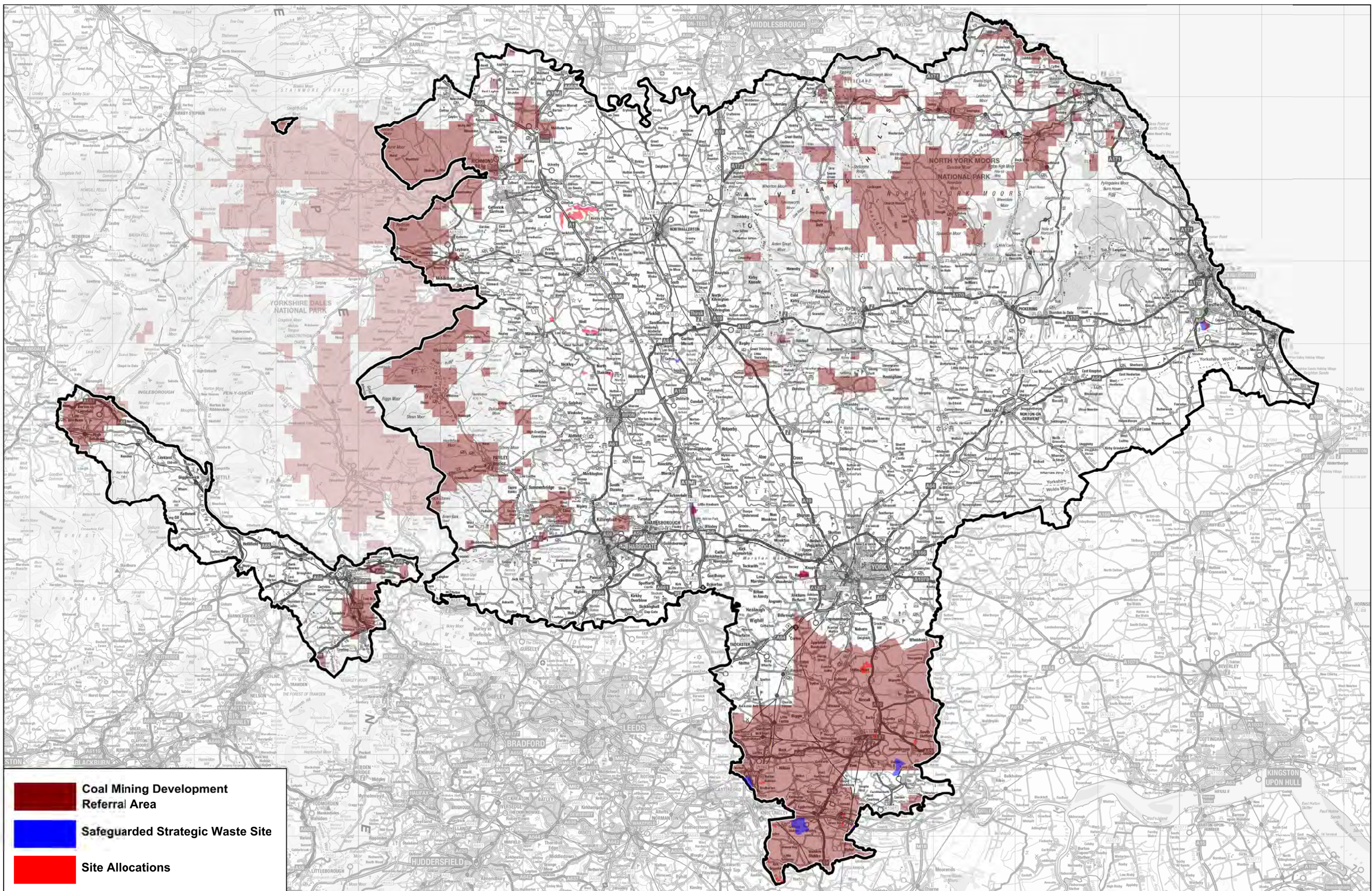
Aerodrome Safeguarding - Policy No. = D10





Agricultural Land Classification - Policy No. = D12

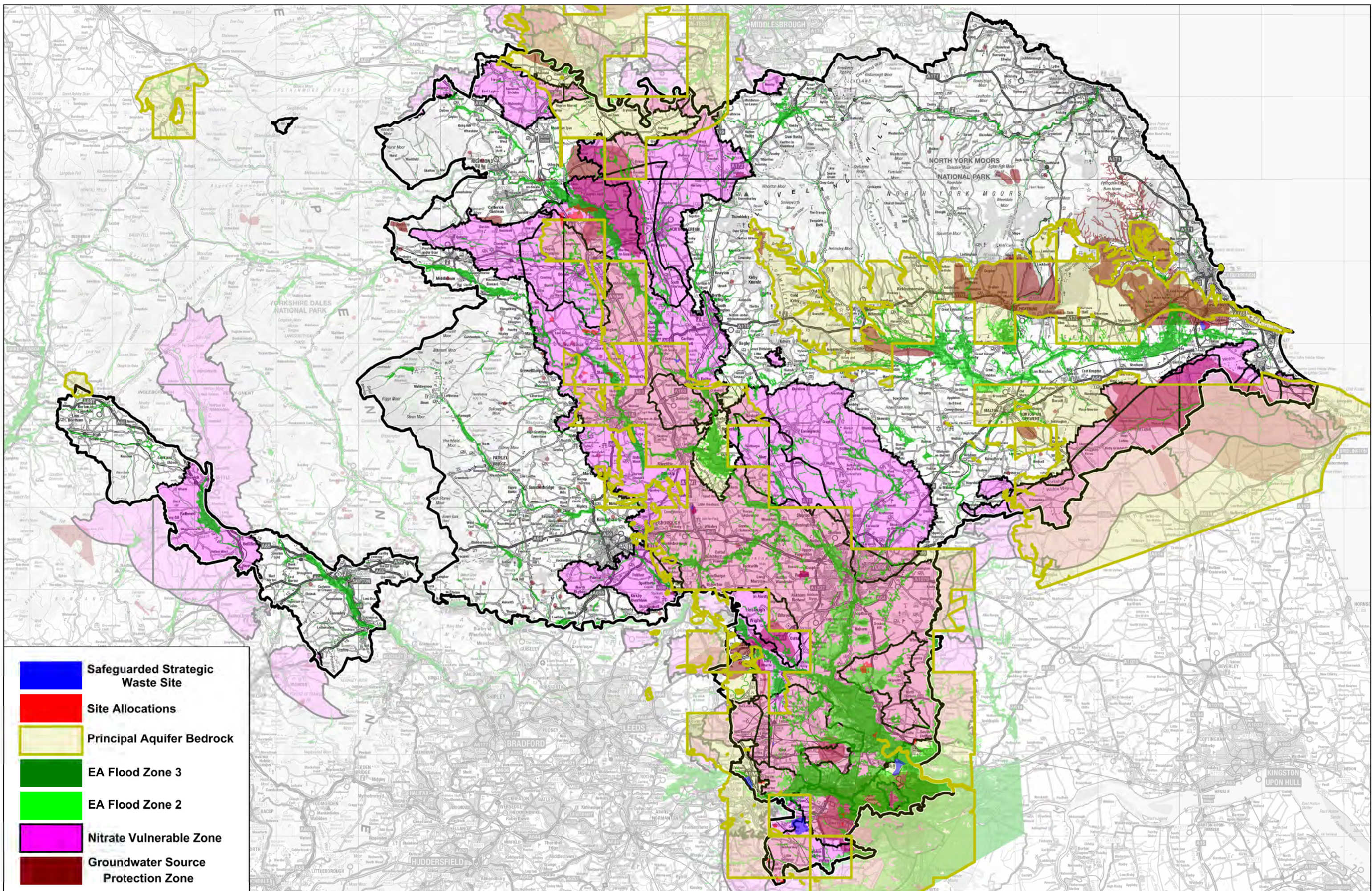




	Coal Mining Development Referral Area
	Safeguarded Strategic Waste Site
	Site Allocations

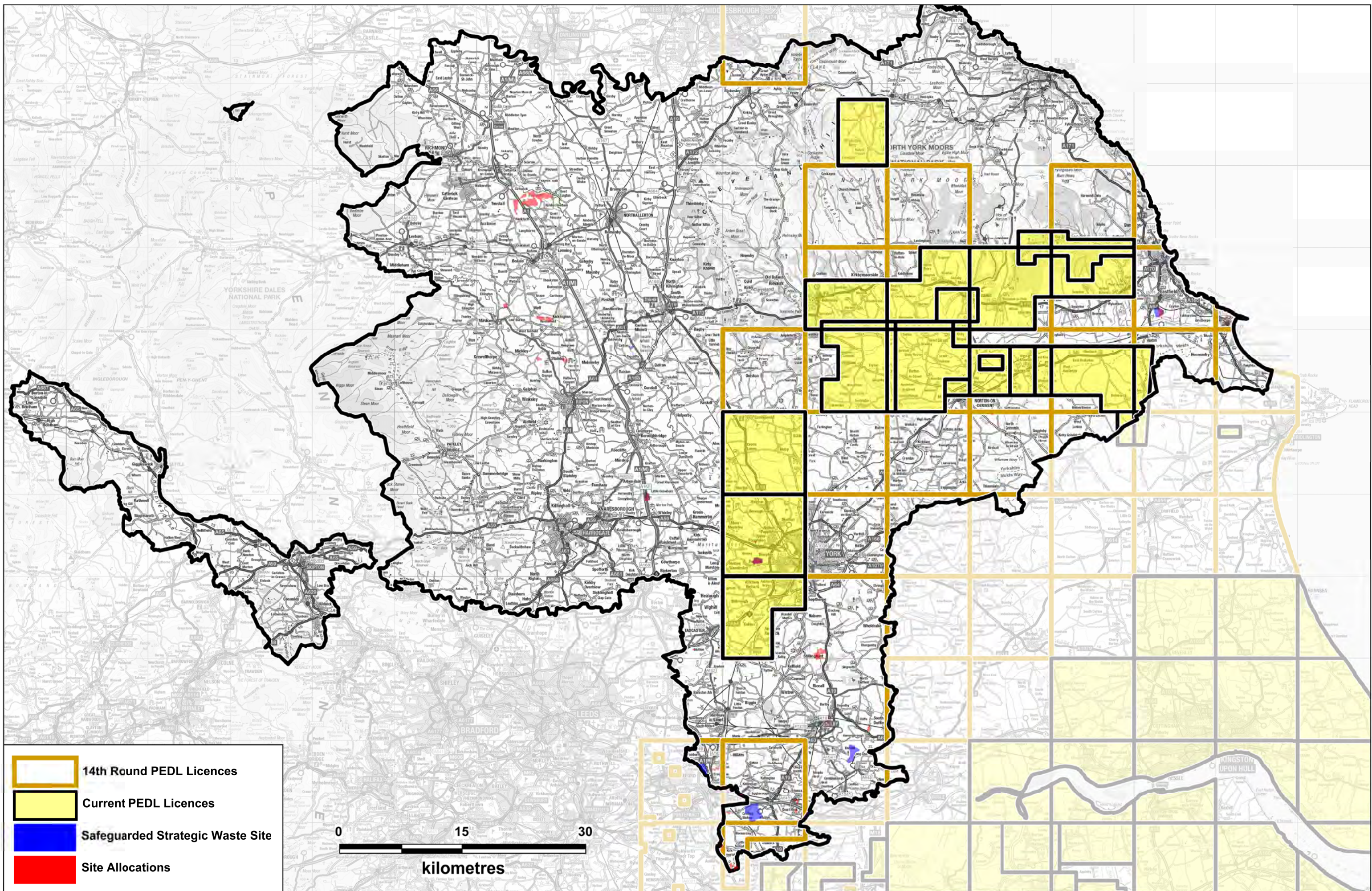
Coal Mining Development Referral Area - Policy Ref No. D13





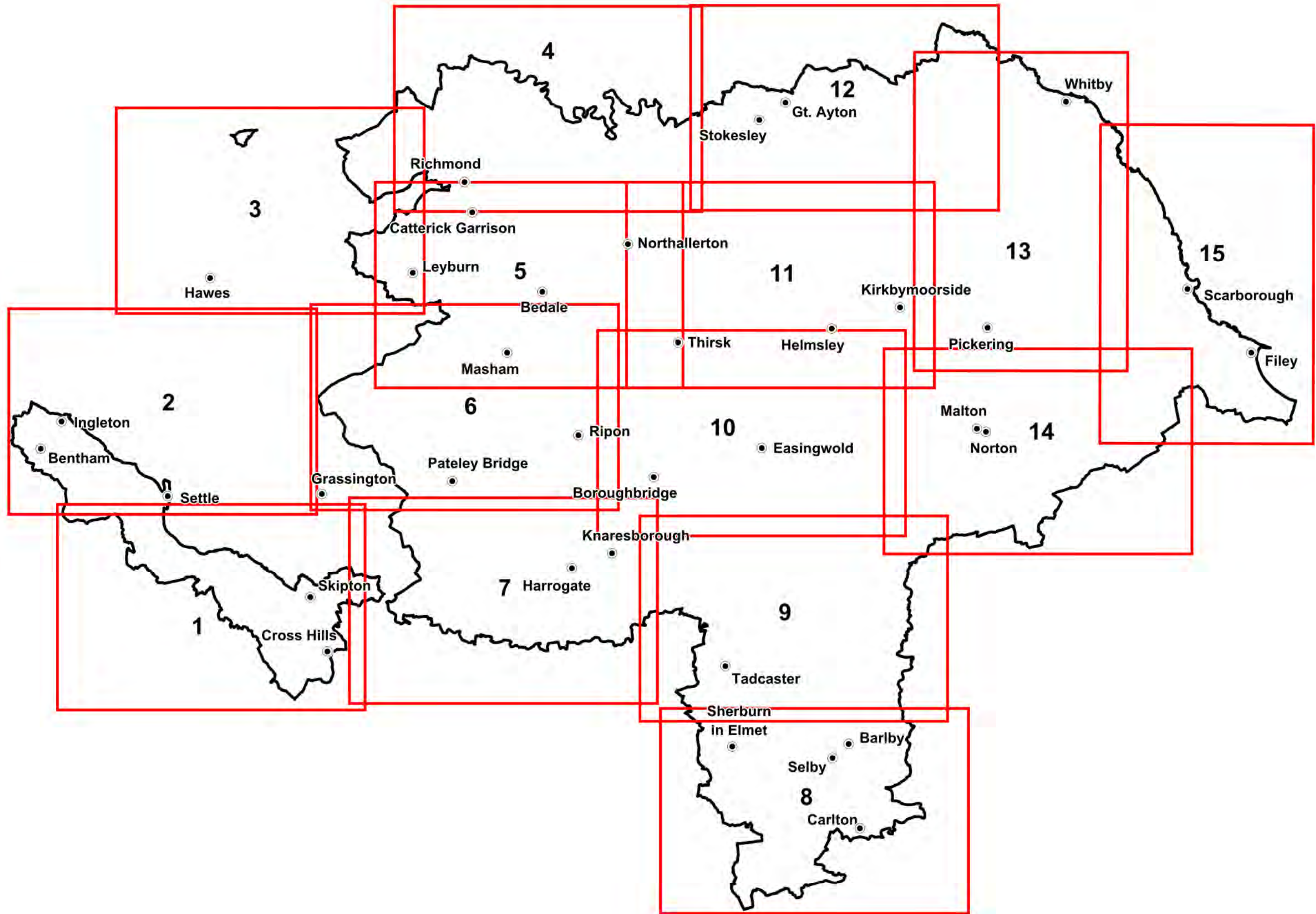
Water Environment including Flood Risk - Policy No. = D09





PEDL licences - Policy No.s M16, M17 & M18





Breakdown of Policy Map across the Joint Plan area



Environmental and Historic Designation Map - Key & Policy Reference



Safeguarded Strategic Waste Sites



Air Quality Management Area - D02



Preferred Waste Site



**North York Moors National Park &
Area of Outstanding Natural Beauty (AONB) - D04
(also relevant to D10)**



Preferred Minerals Site



Greenbelt - D05



Areas of Search



Biodiversity and geodiversity - D07 (also relevant to D10)



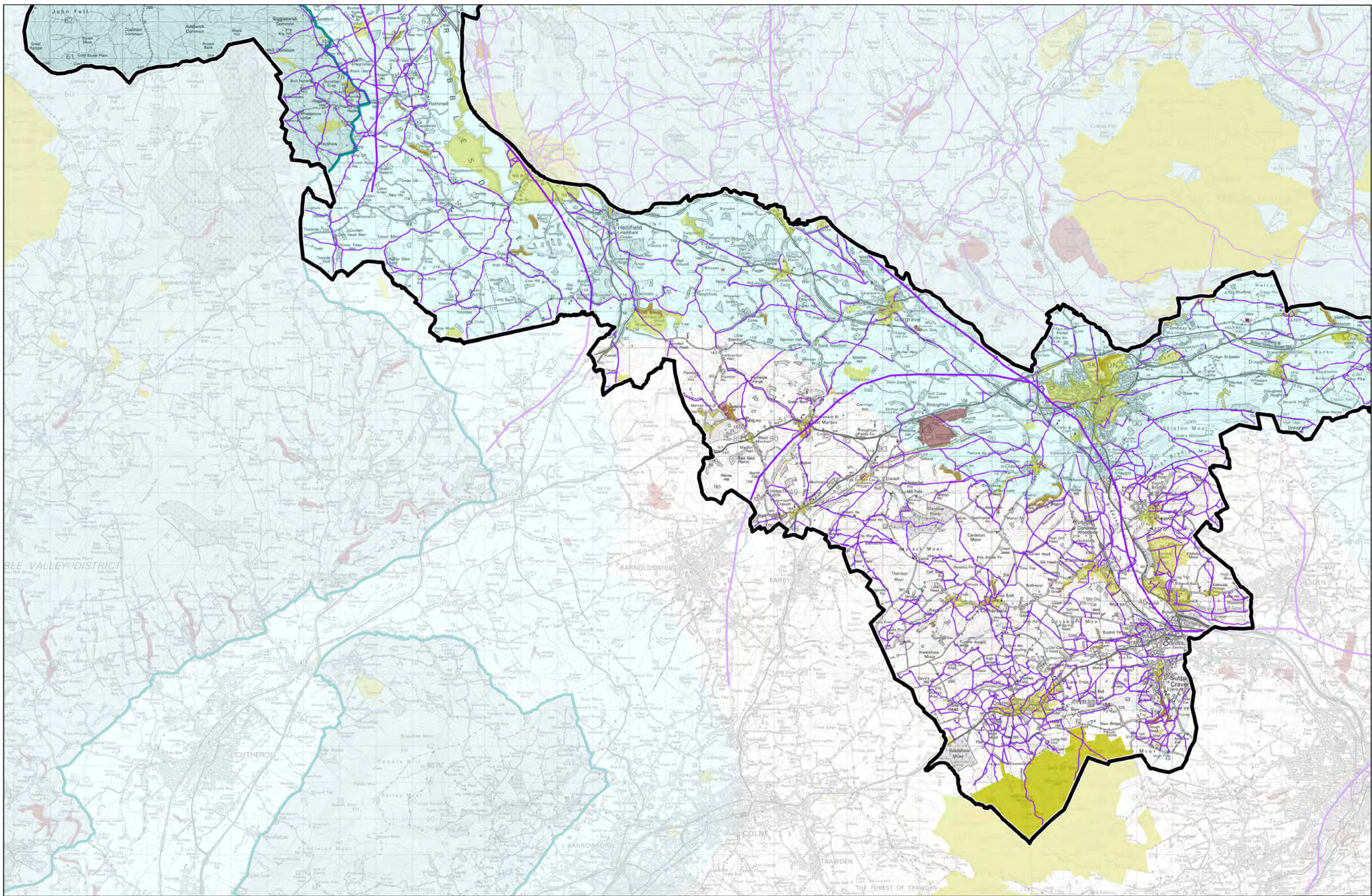
Planning area boundary



Historic environment - D08 (also relevant to D10)



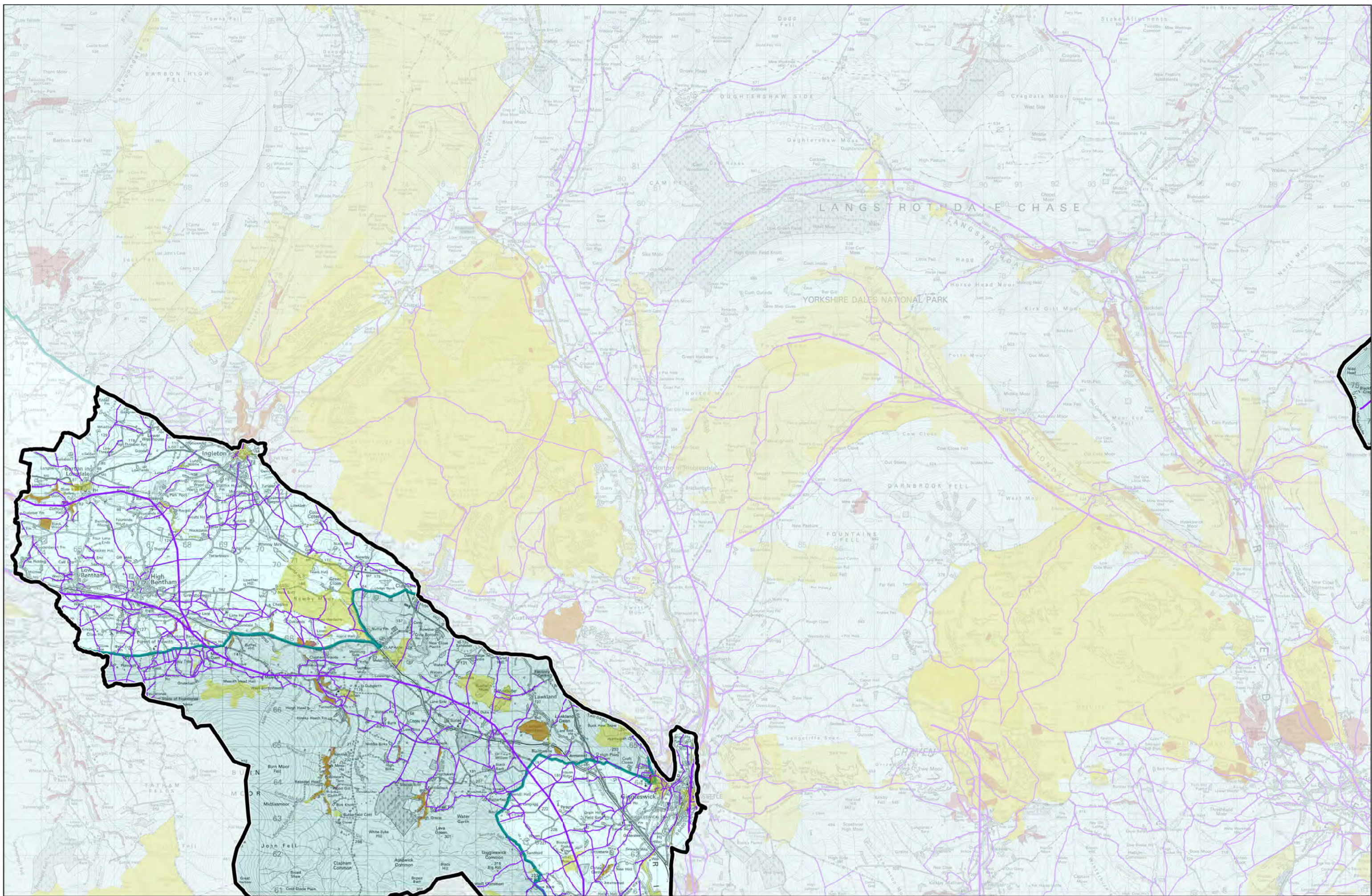
Reclamation and afteruse - D10



Environmental and Historic Designations - MAP ONE

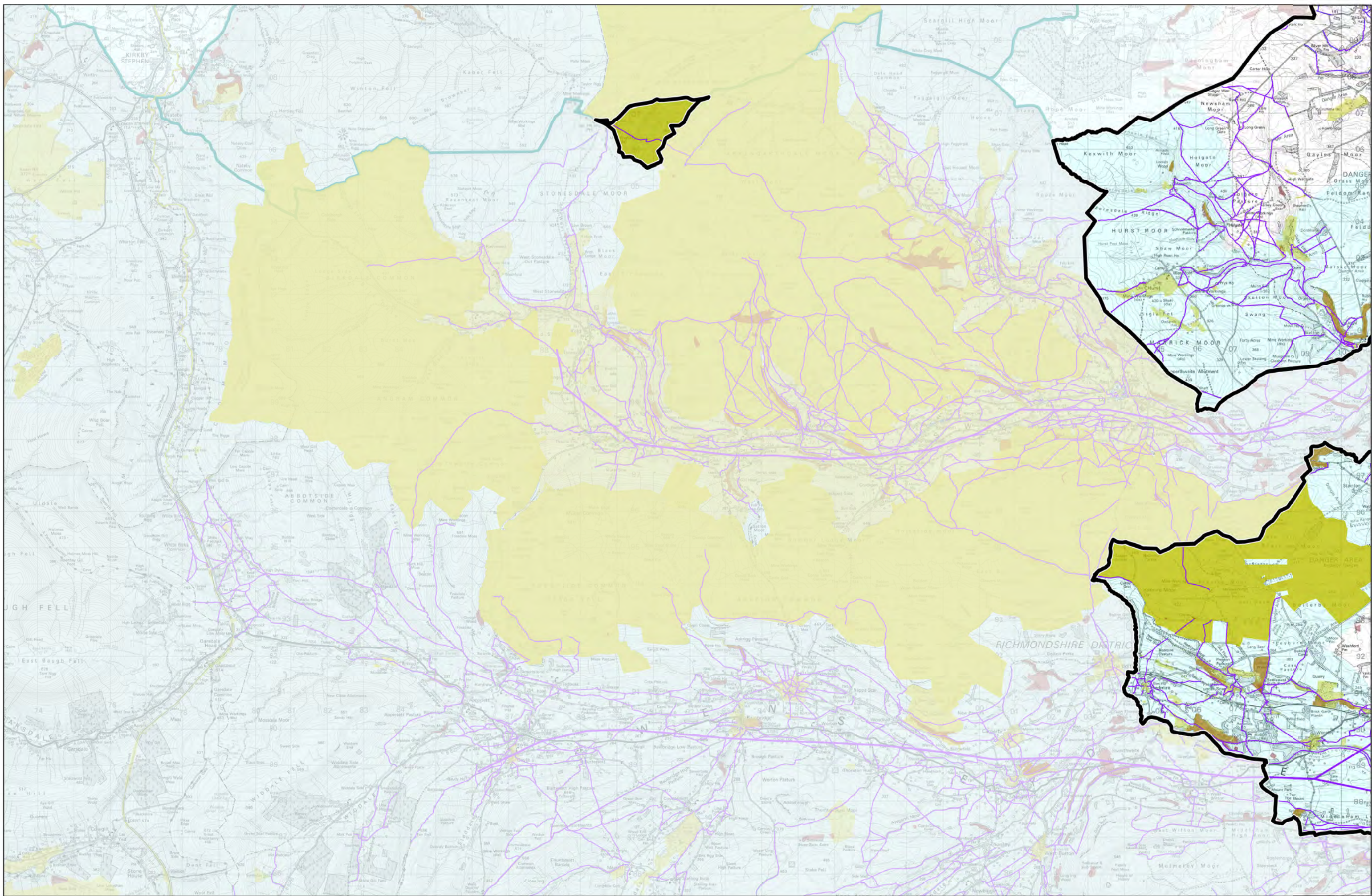
© Crown copyright. All rights reserved North Yorkshire County Council 100017946 2016. Contains Environment Agency information © Environment Agency and/or database right. © Natural England copyright 2016
© Historic England 2016. © Crown Copyright and database right 2016. The most publicly available up to date Historic England GIS Data can be obtained from <http://www.HistoricEngland.org.uk>





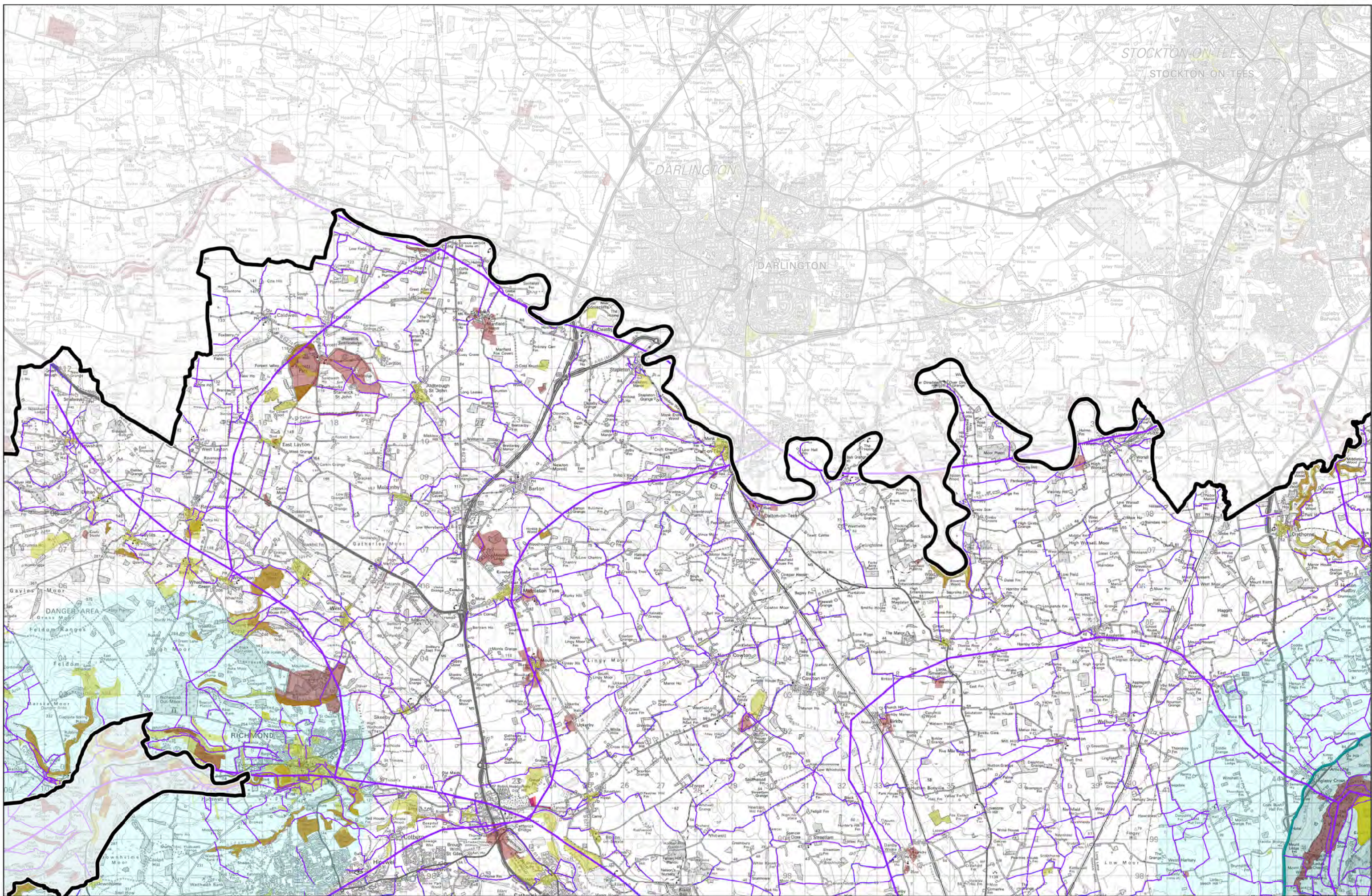
Environmental and Historic Designations - MAP TWO





Environmental and Historic Designations - MAP THREE





STOCKTON-ON-TEES
STOCKTON-ON-TEES

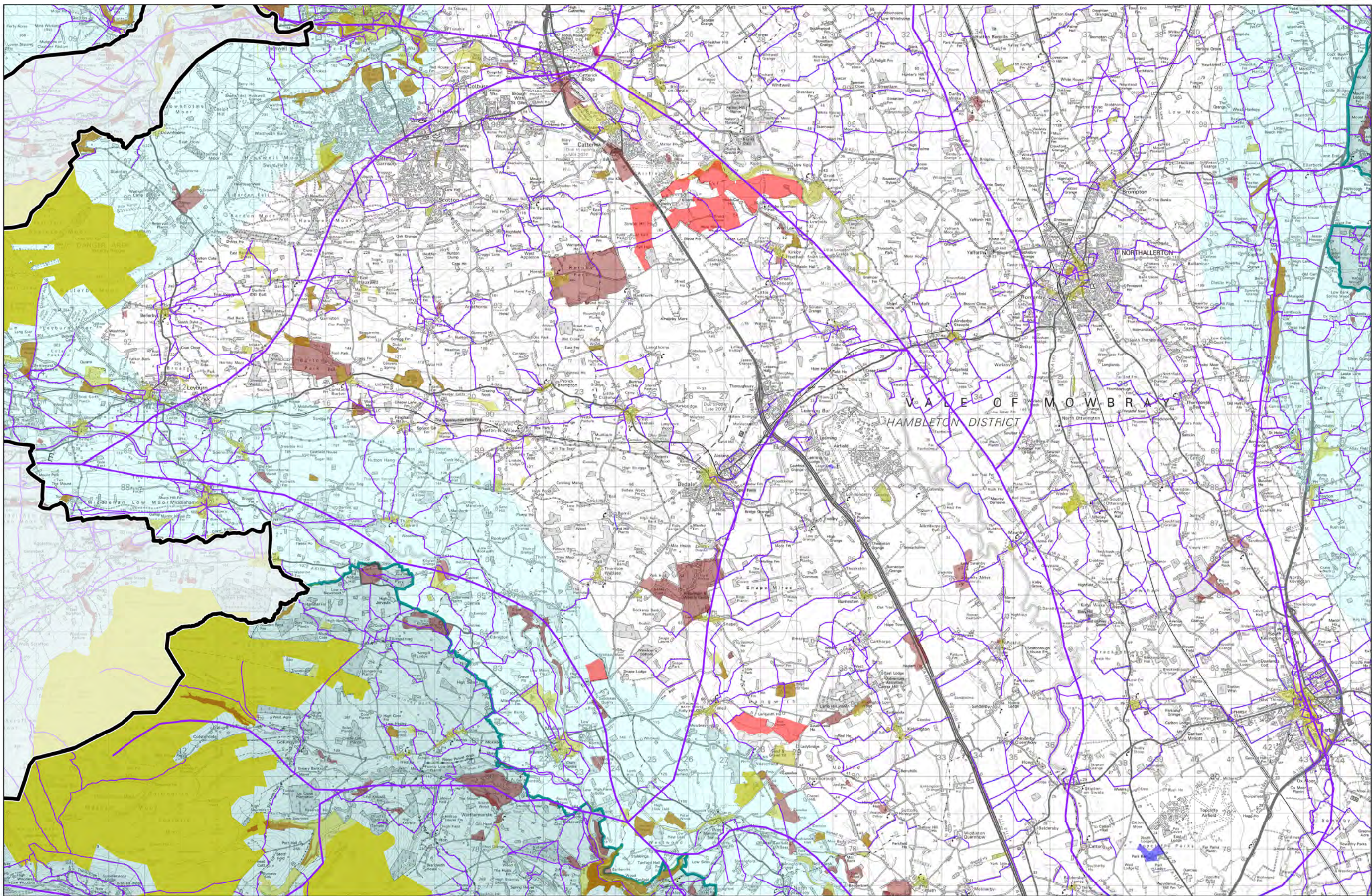
DARLINGTON

DARLINGTON

RICHMOND

Environmental and Historic Designations - MAP FOUR

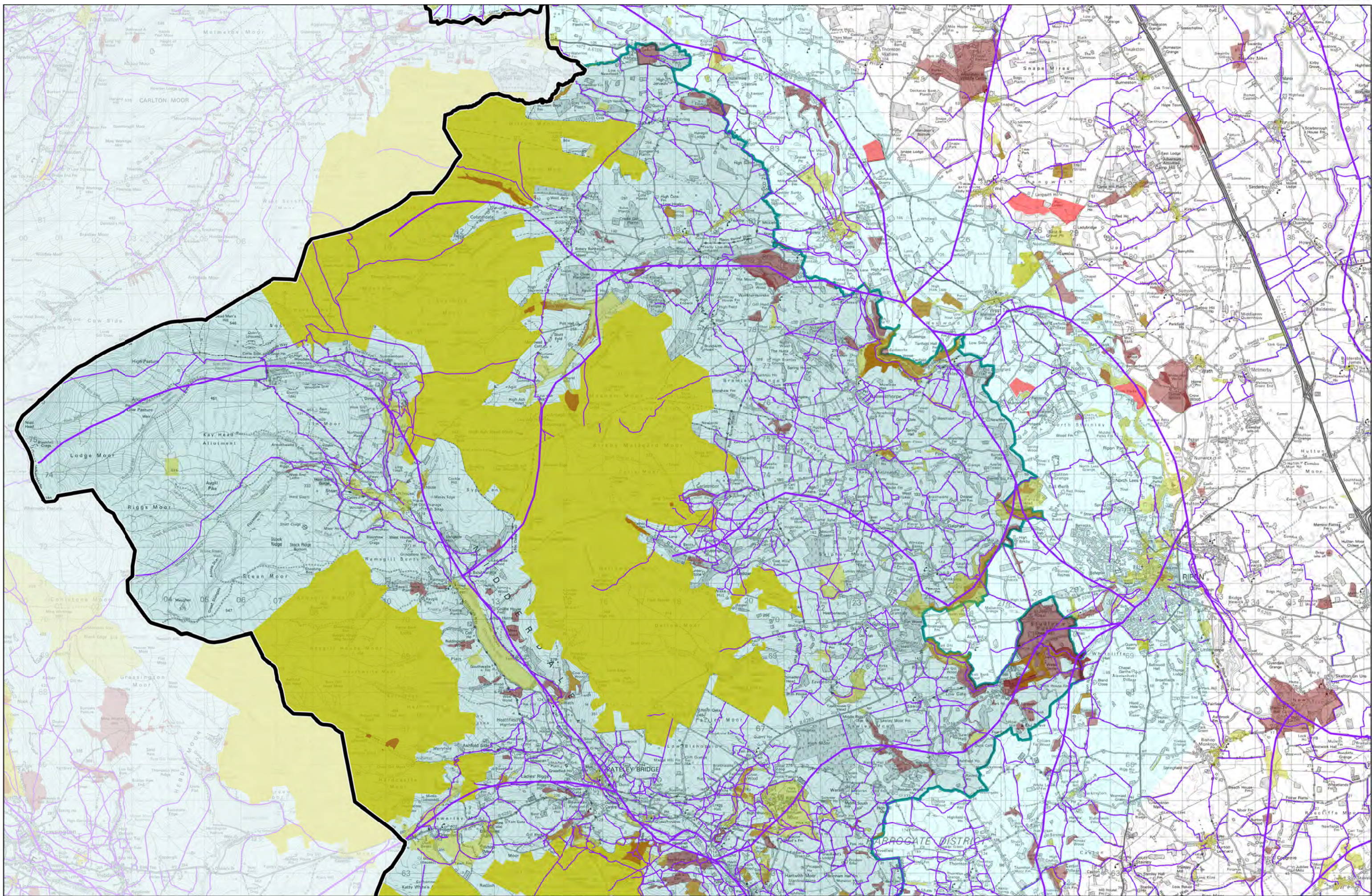




Environmental and Historic Designations - MAP FIVE

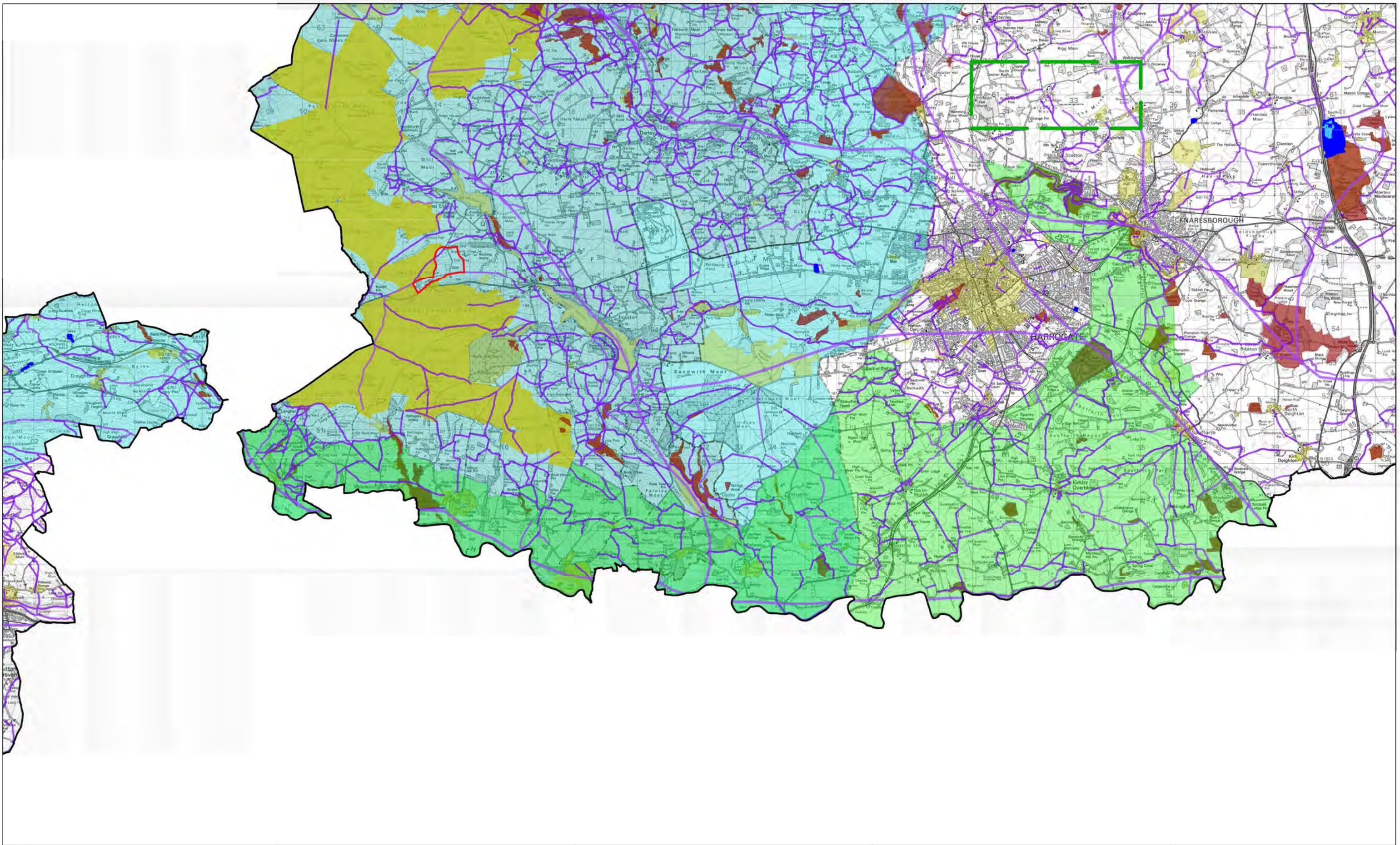
© Crown copyright. All rights reserved North Yorkshire County Council 100017946 2016. Contains Environment Agency information © Environment Agency and/or database right. © Natural England copyright 2016
© Historic England 2016. © Crown Copyright and database right 2016. The most publicly available up to date Historic England GIS Data can be obtained from <http://www.HistoricEngland.org.uk>






Environmental and Historic Designations - MAP SIX

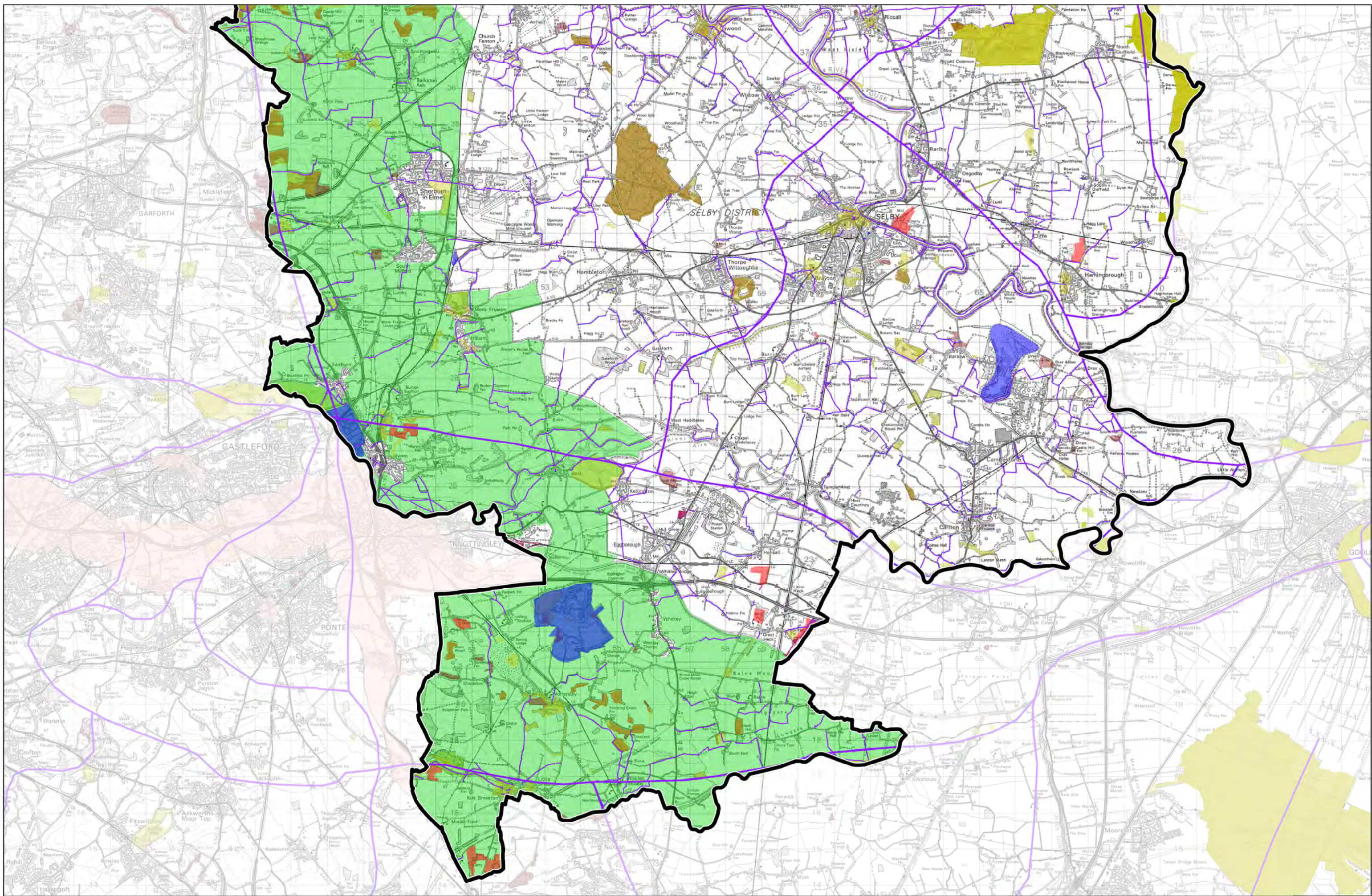




Environmental and Historic Designations - MAP SEVEN

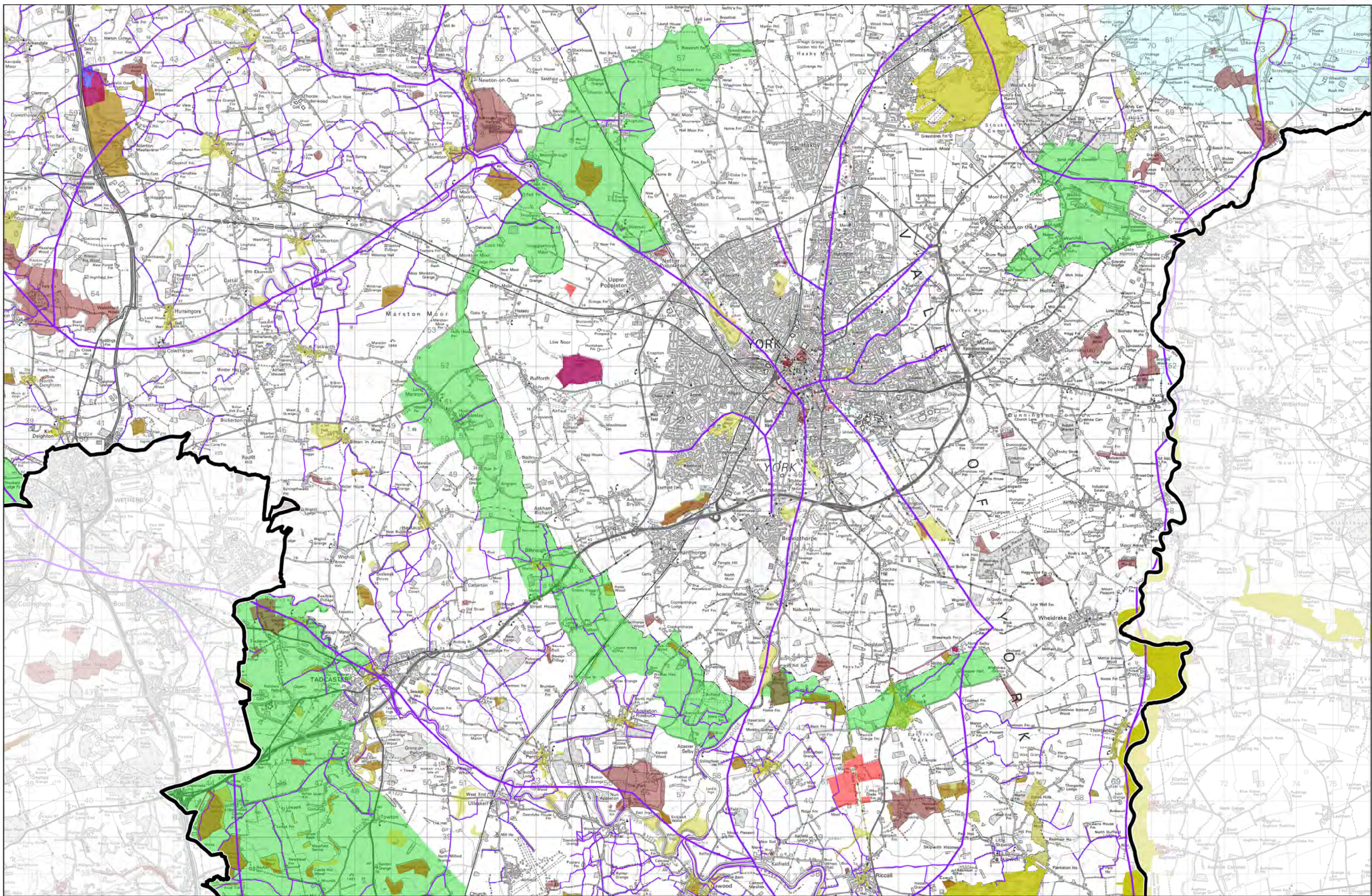
© Crown Copyright. All rights reserved. Ordnance Survey Licence number 100019448 2016. © 2016 Environment Agency. Information is Environment Agency and Ordnance Survey. © Natural England © copyright 2016. © Historic England 2016. © Crown Copyright and Ordnance Survey (2016). This data publicly available under the Ordnance Survey Licence and the Environment Agency Licence.





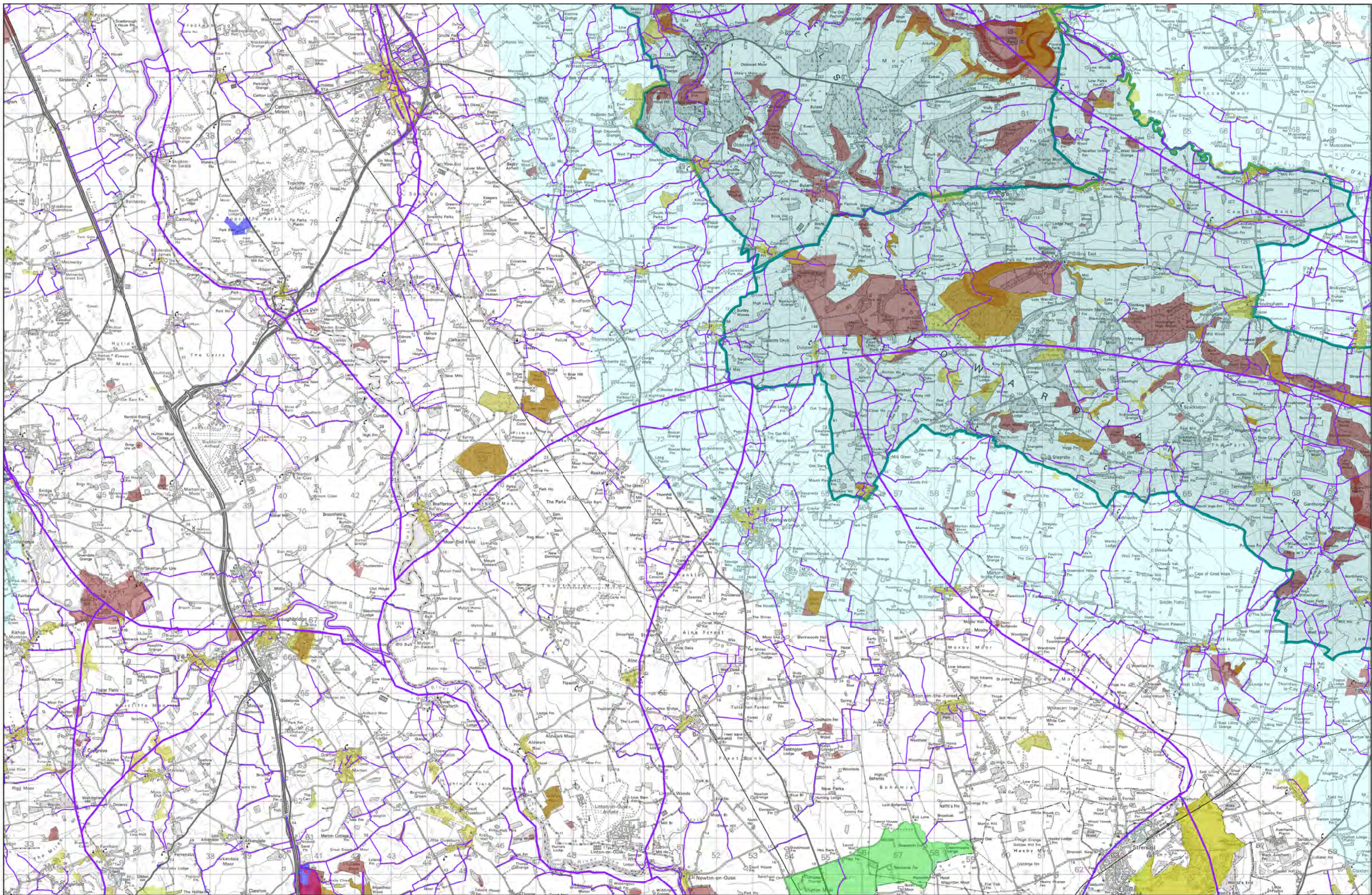
Environmental and Historic Designations - MAP EIGHT





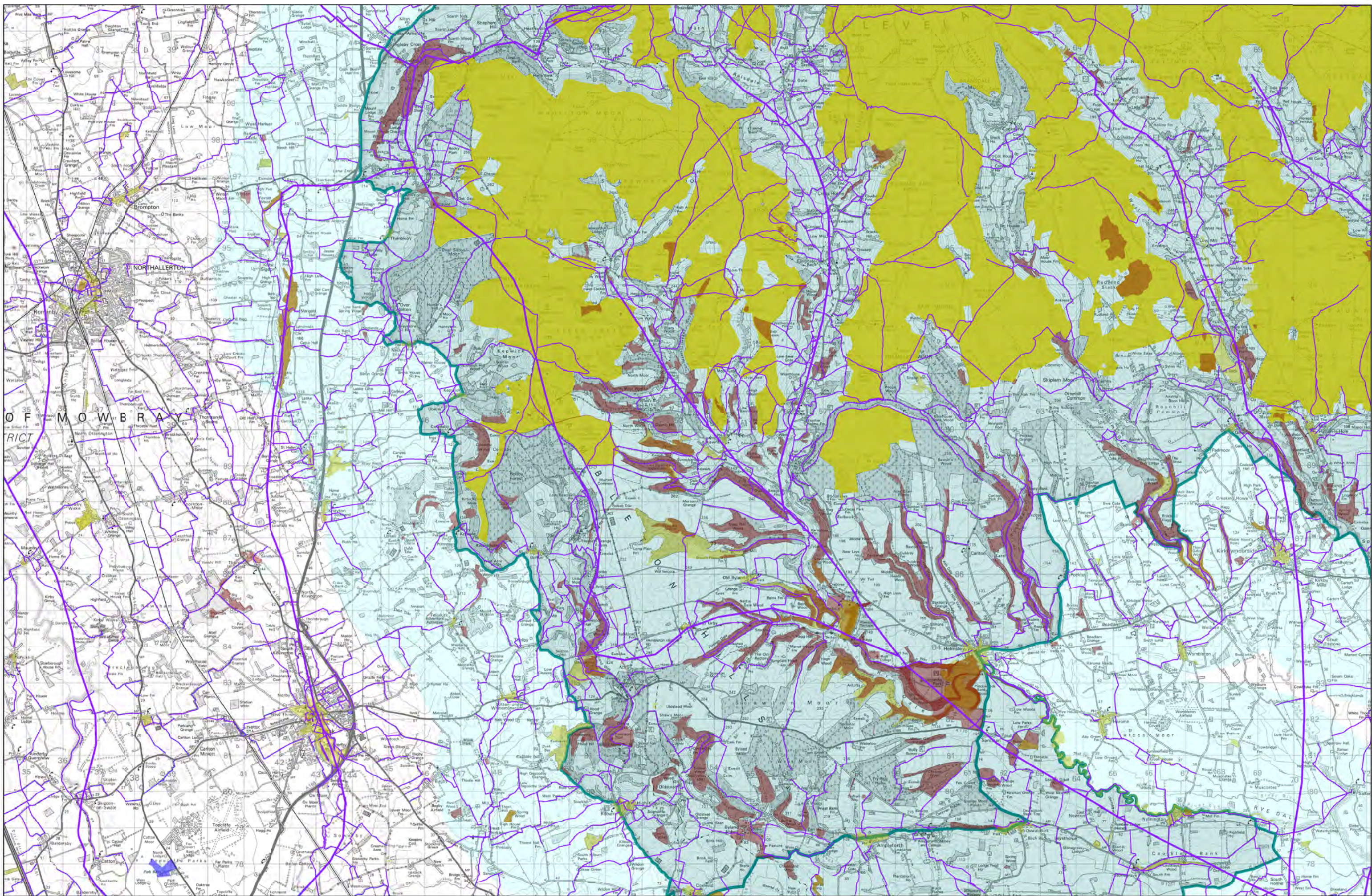
Environmental and Historic Designations - MAP NINE





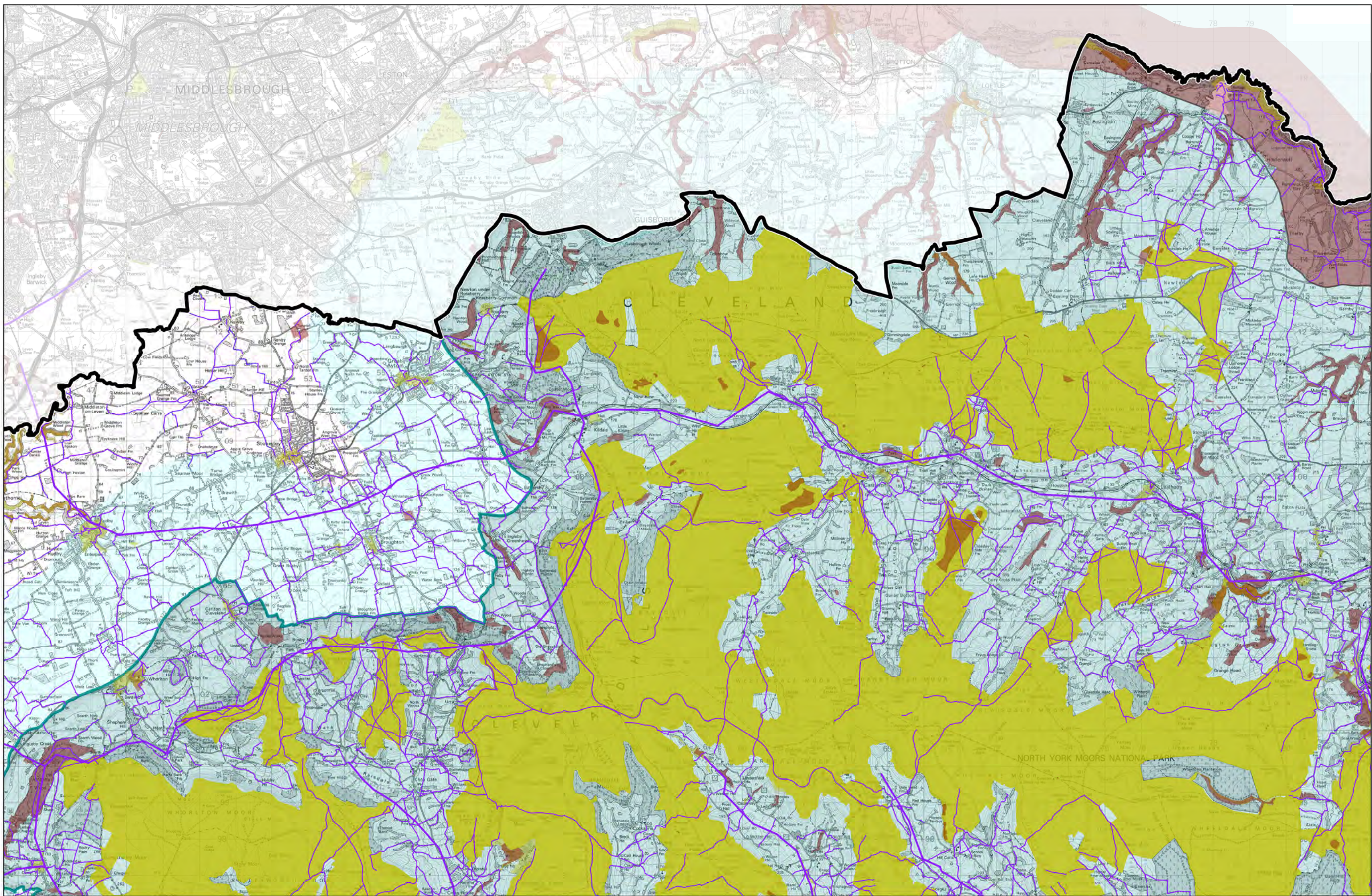
Environmental and Historic Designations - MAP TEN





Environmental and Historic Designations - MAP ELEVEN

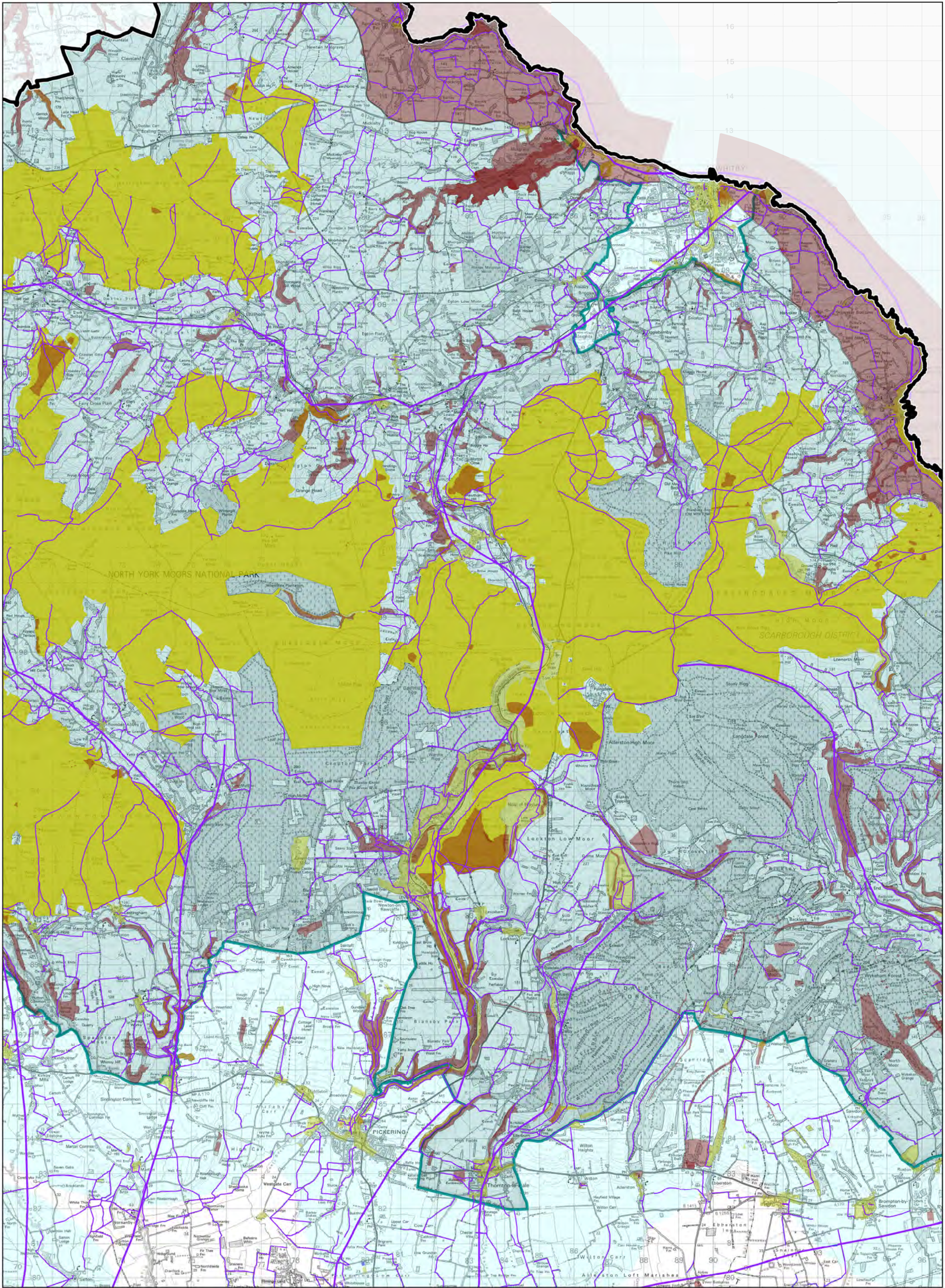




Environmental and Historic Designations - MAP TWELVE

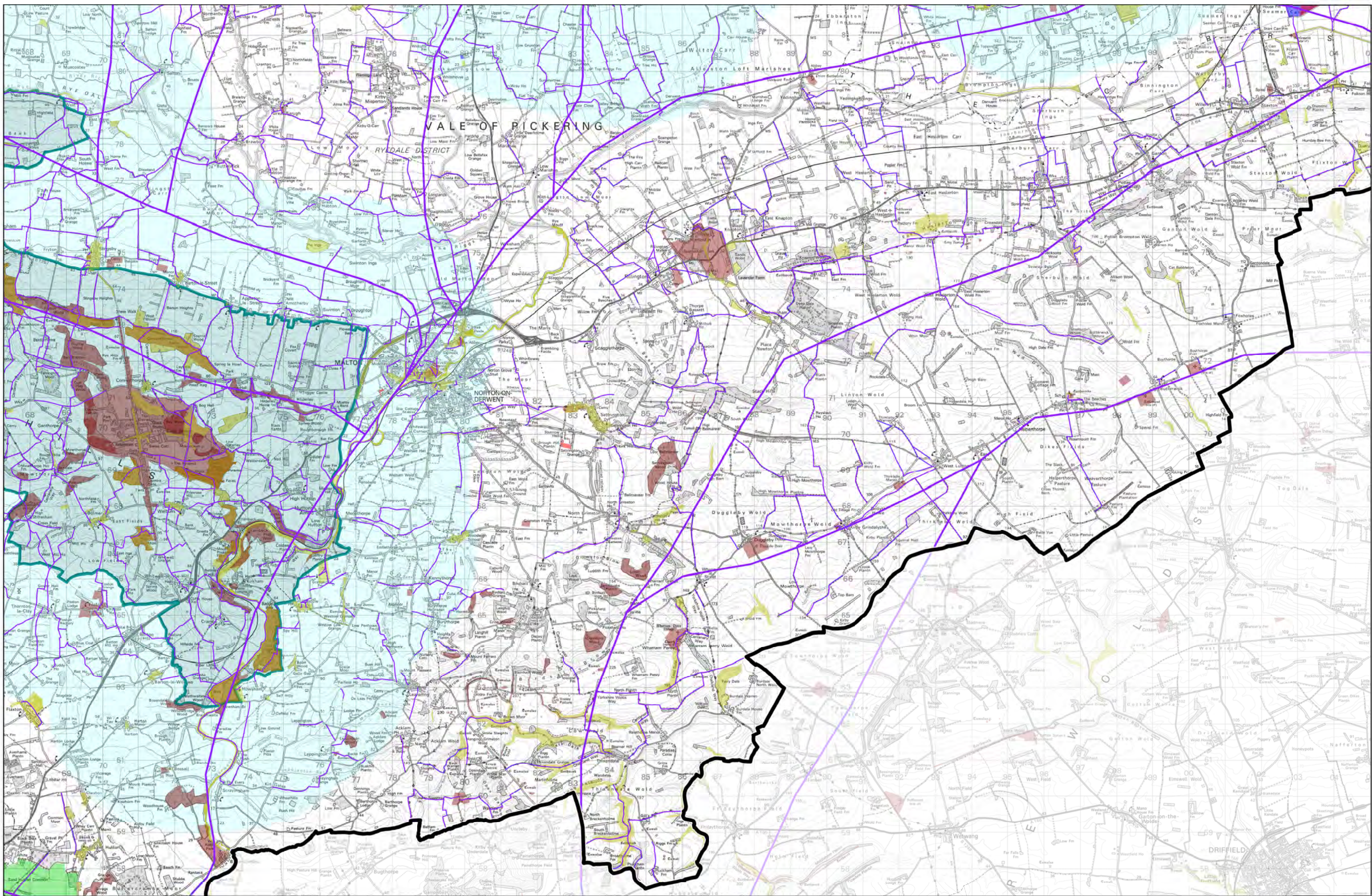
© Crown copyright. All rights reserved North Yorkshire County Council 100017946 2016. Contains Environment Agency information © Environment Agency and/or database right. © Natural England copyright 2016
© Historic England 2016. © Crown Copyright and database right 2016. The most publicly available up to date Historic England GIS Data can be obtained from <http://www.HistoricEngland.org.uk>





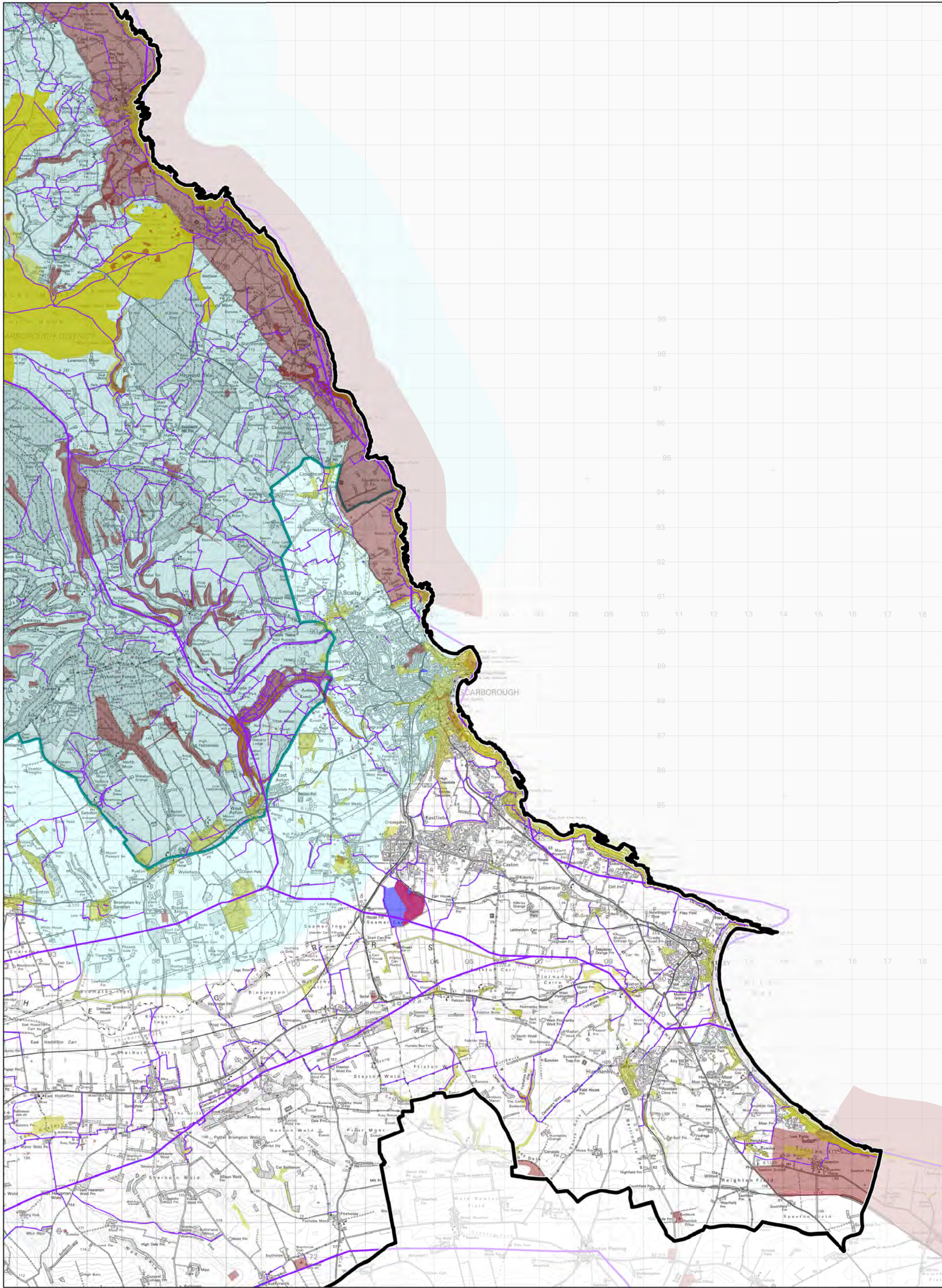
Environmental and Historic Designations - MAP THIRTEEN





Environmental and Historic Designations - MAP FOURTEEN





Environmental and Historic Designations - MAP FIFTEEN



Minerals Resource Safeguarding Map Key



Planning Area Boundary



Safeguarded Strategic Waste Site – S04



Allocated Waste Site



Allocated Minerals Site



Areas of Search



Safeguarded Ancillary
Infrastructure – S06, I02



Safeguarded railheads
and wharves – D03, I01, S05



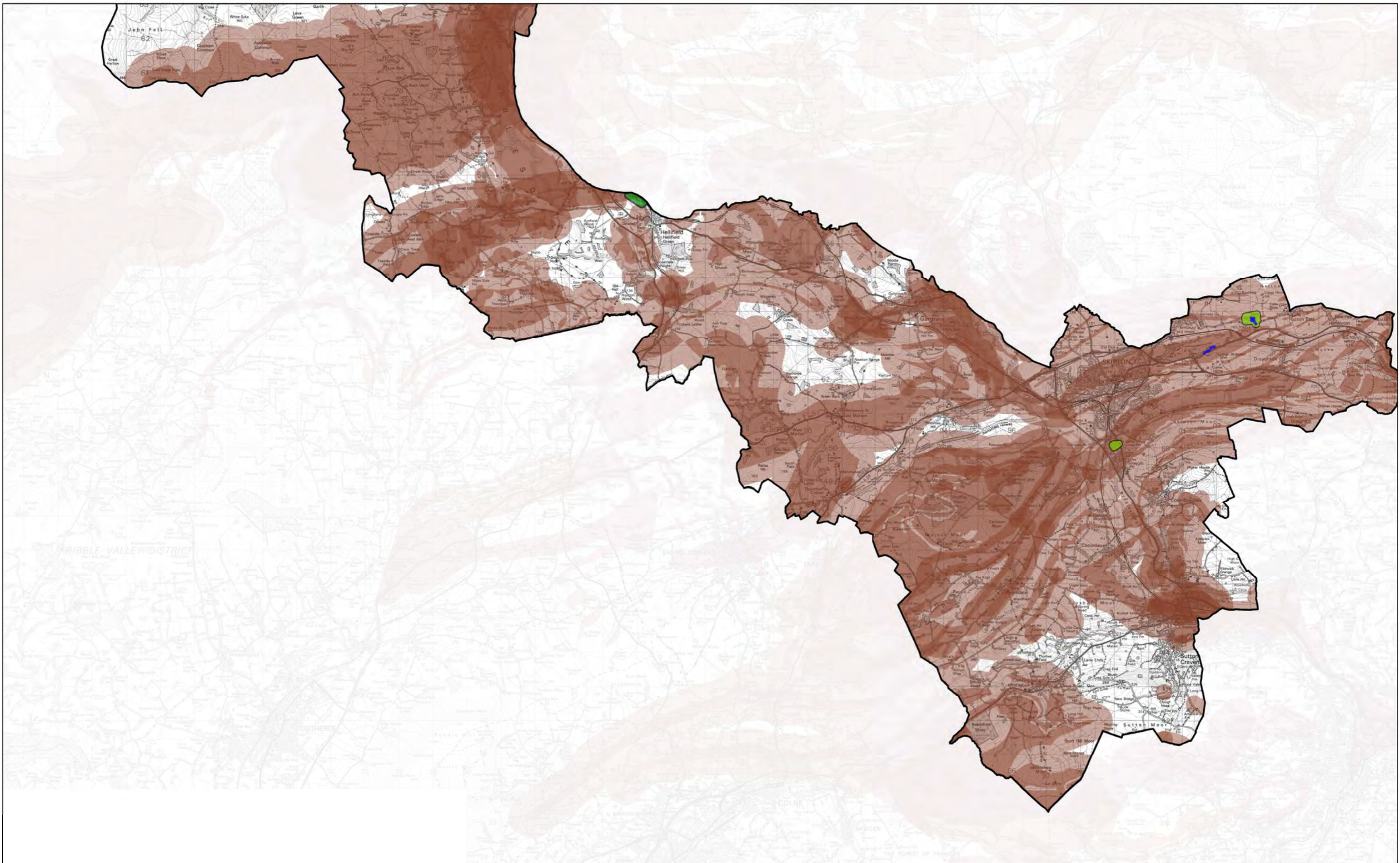
Safeguarded deep mineral resource –
(Potash Safeguarding Area) S03, S07

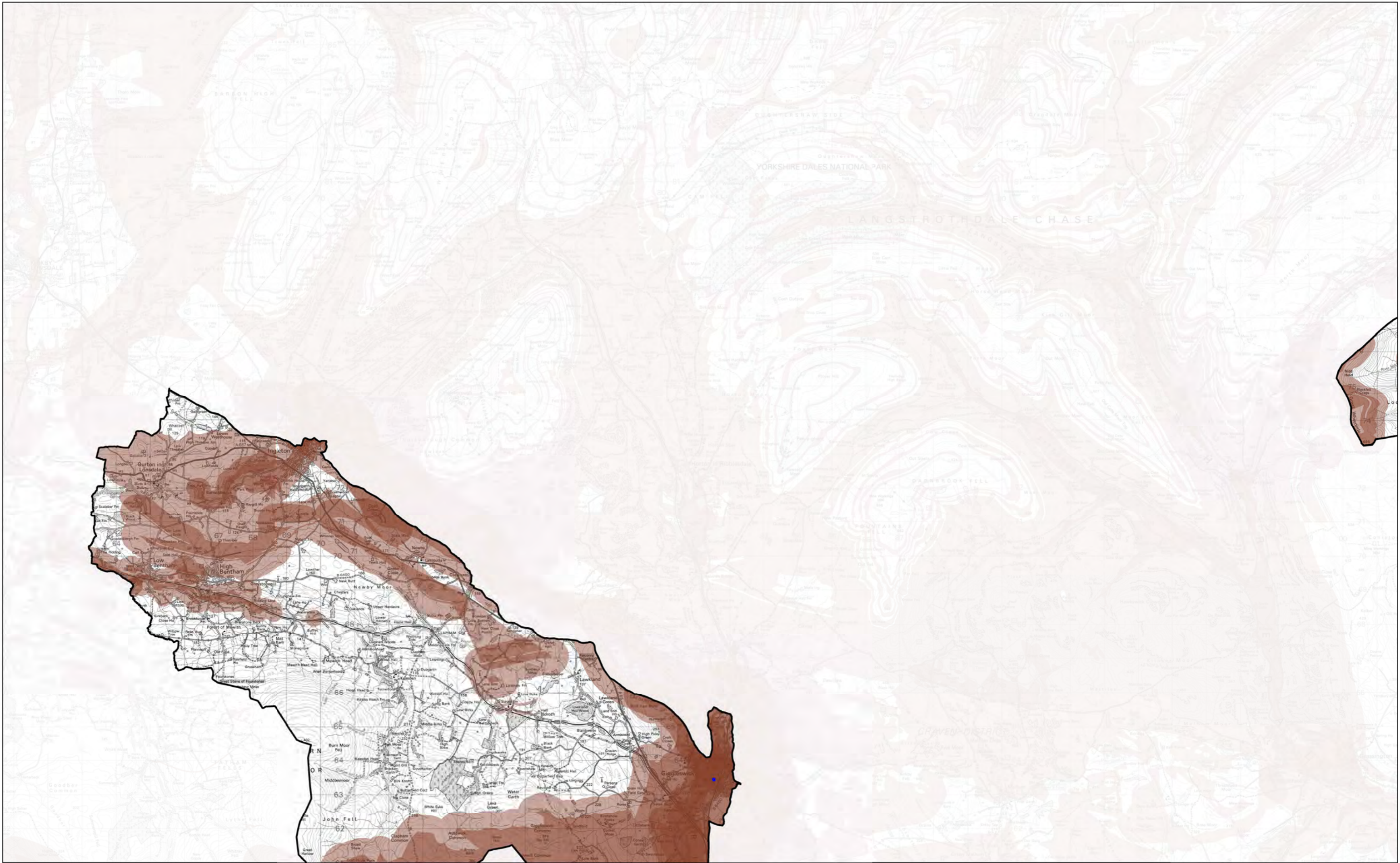


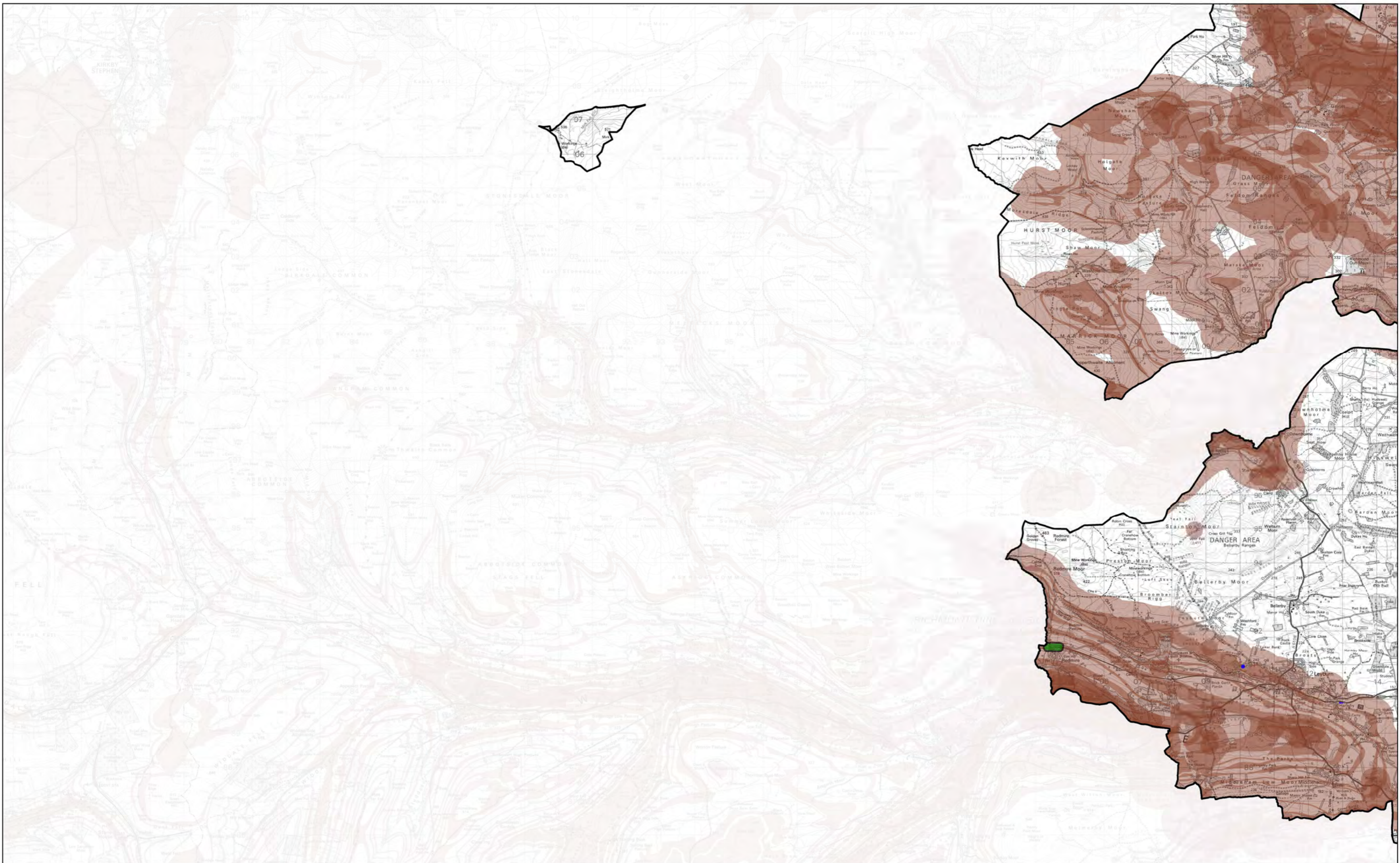
Potash, polyhalite and salt supply - M22

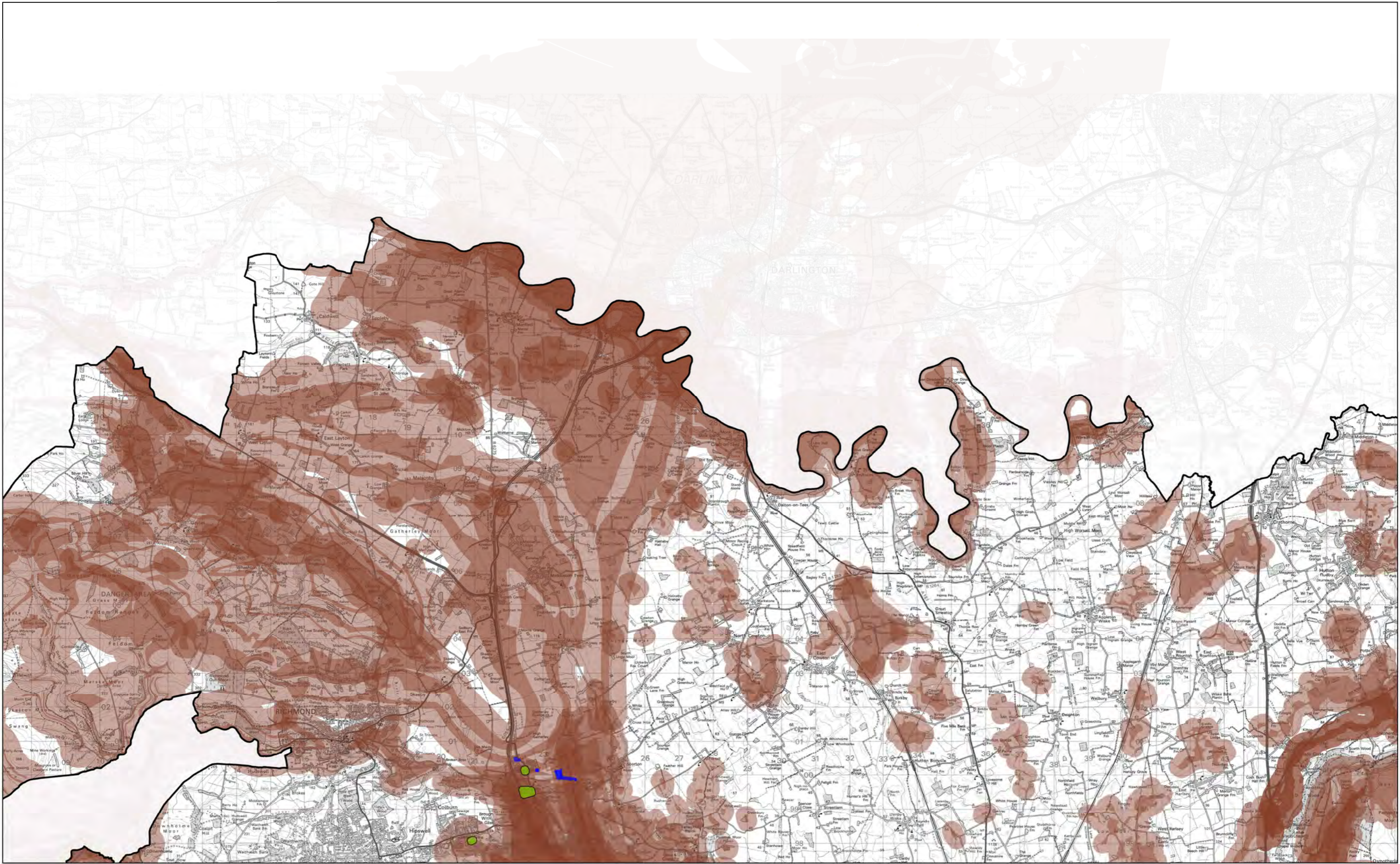


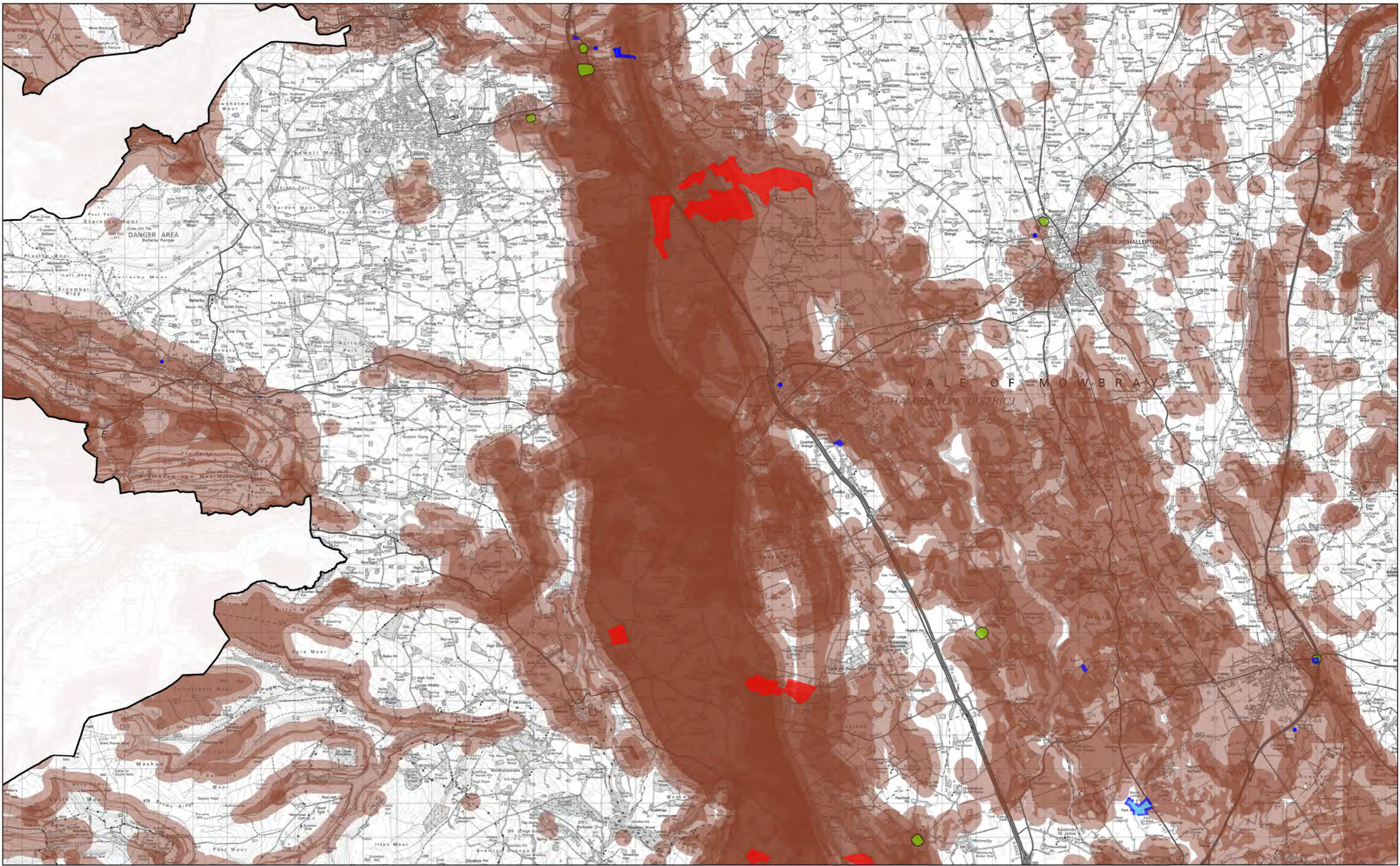
Safeguarded surface mineral resource –
(Sand and Gravel, Crushed Rock, Brick Clay,
Building Stone, Silica Sand and
Shallow Coal) - S01, S02, S07

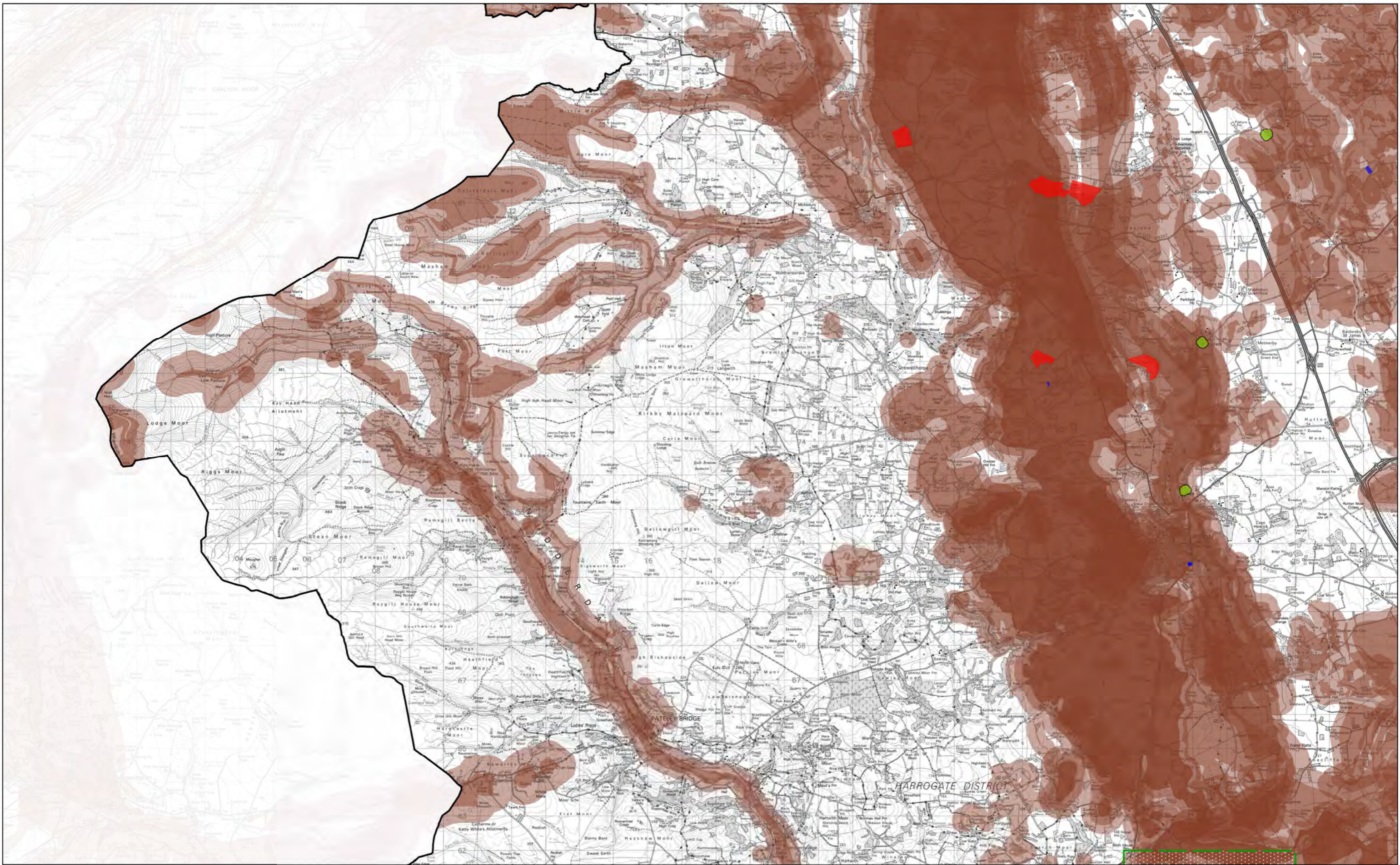


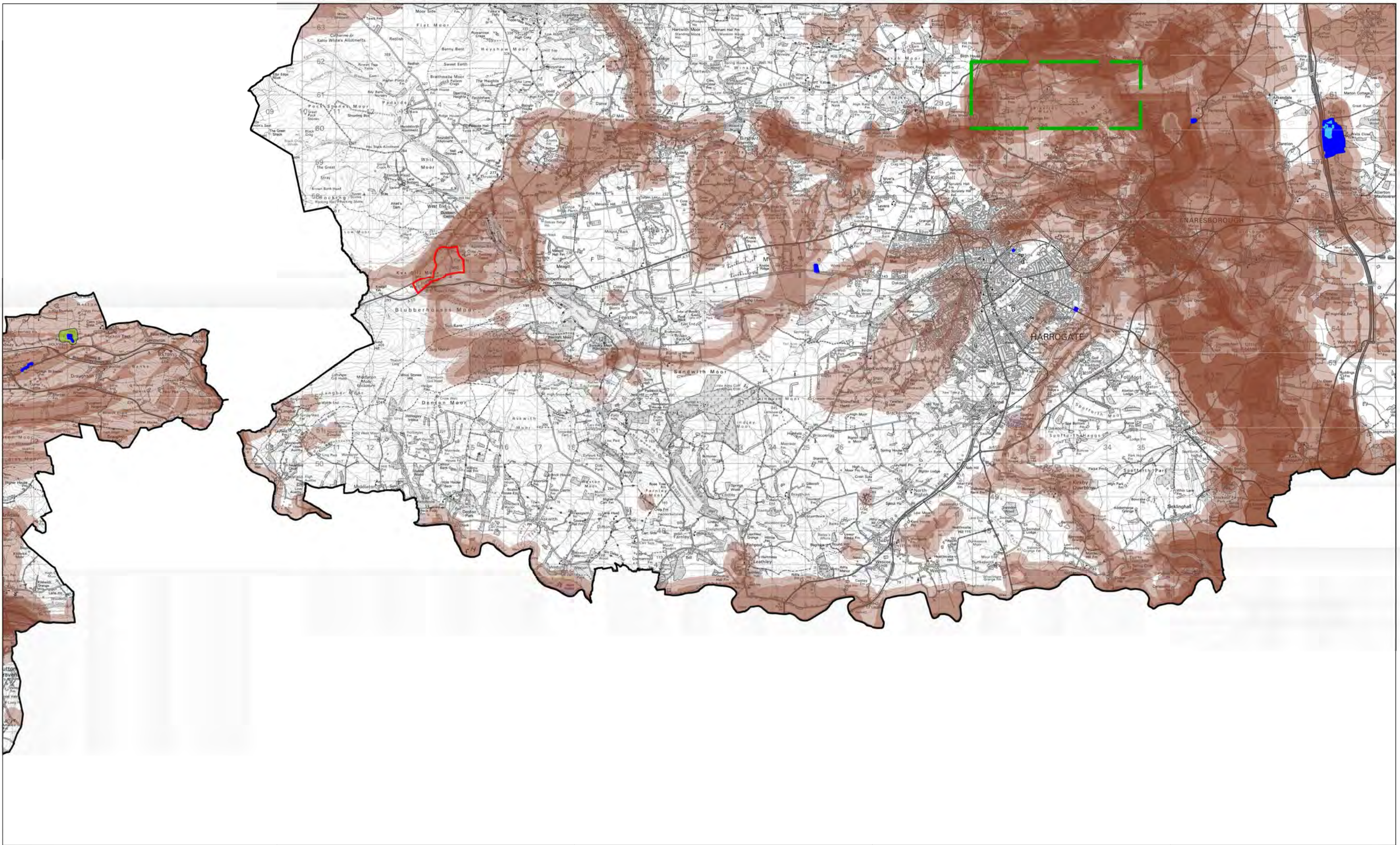








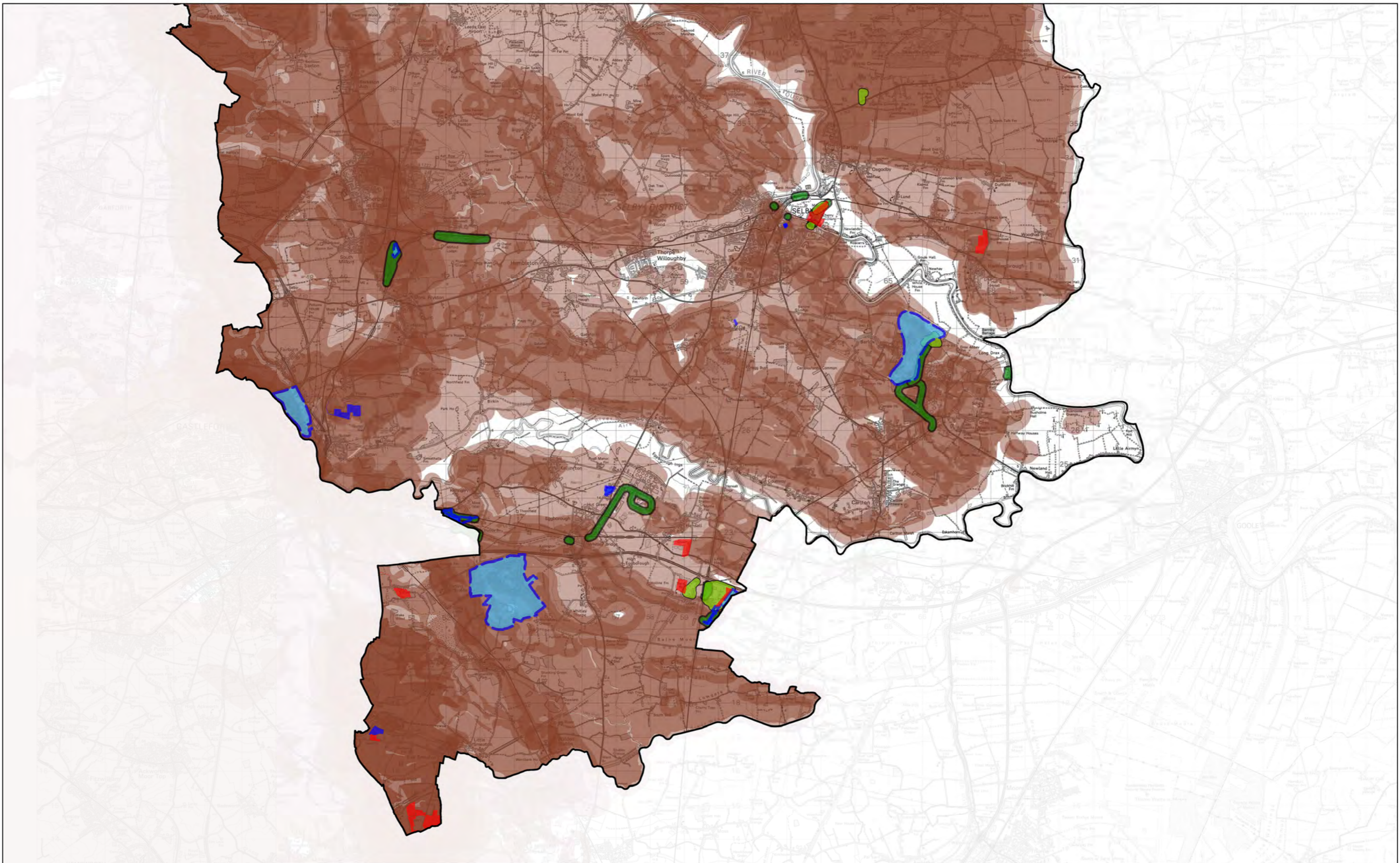


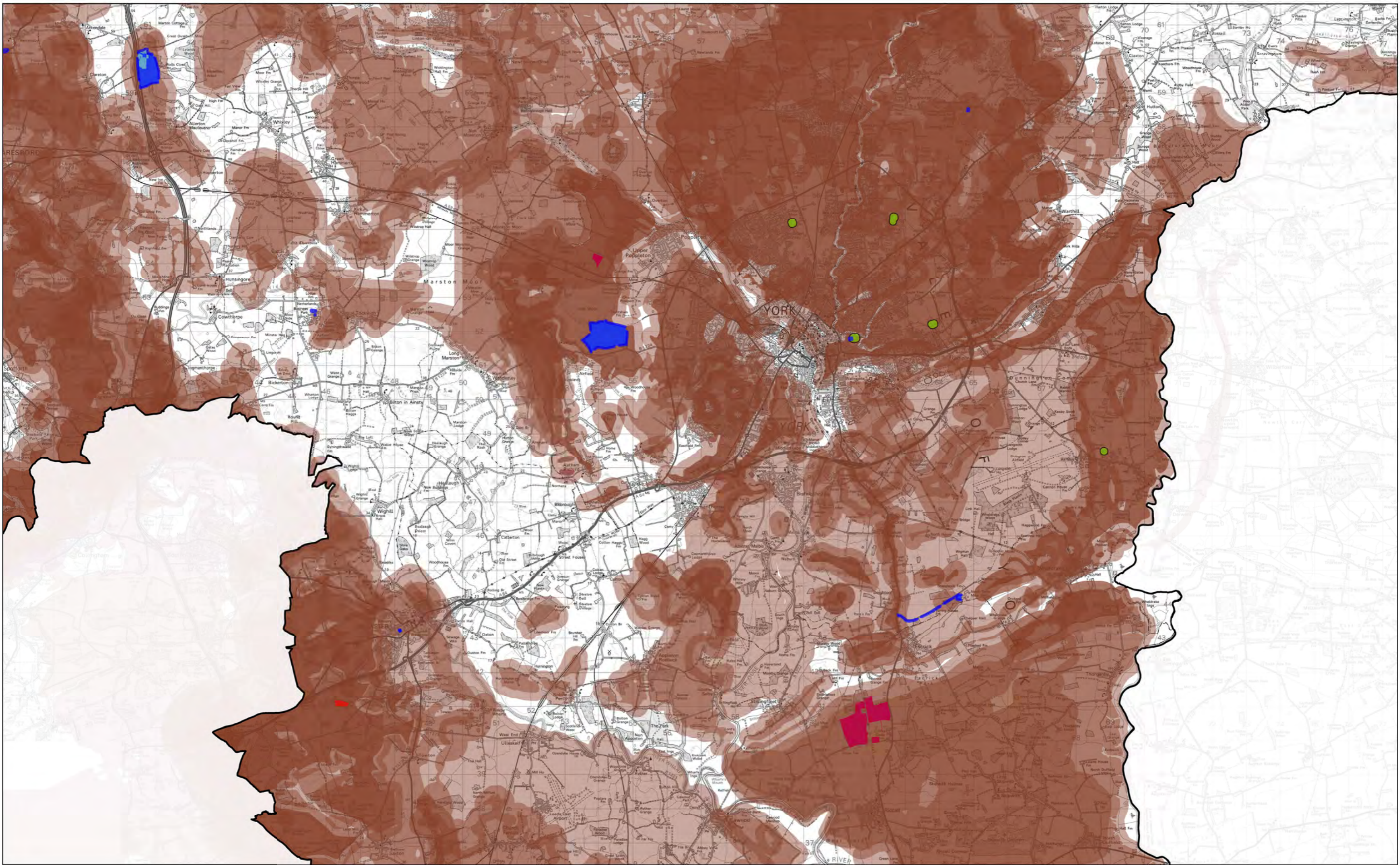


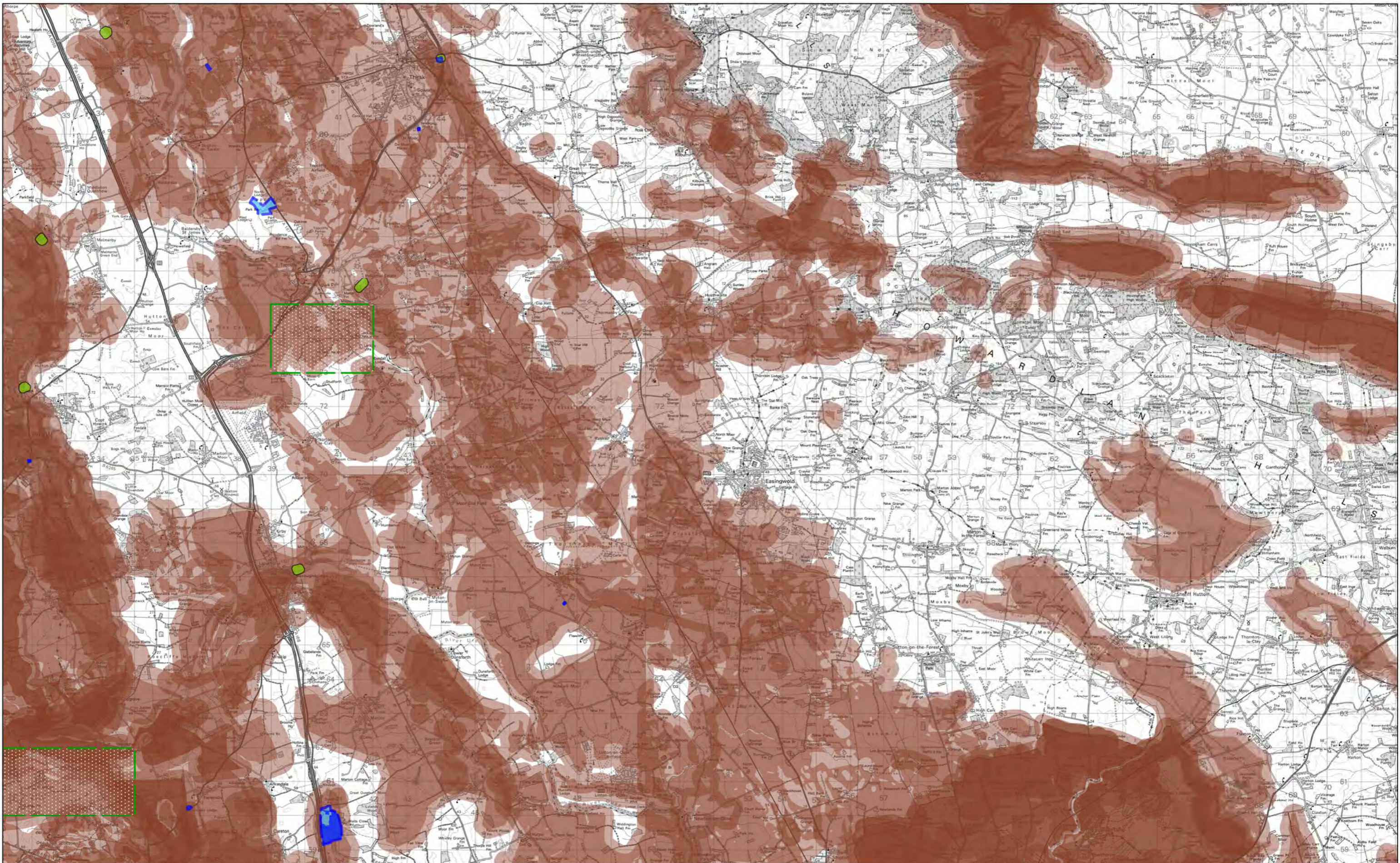
**Minerals Resource Safeguarding
Map 7**

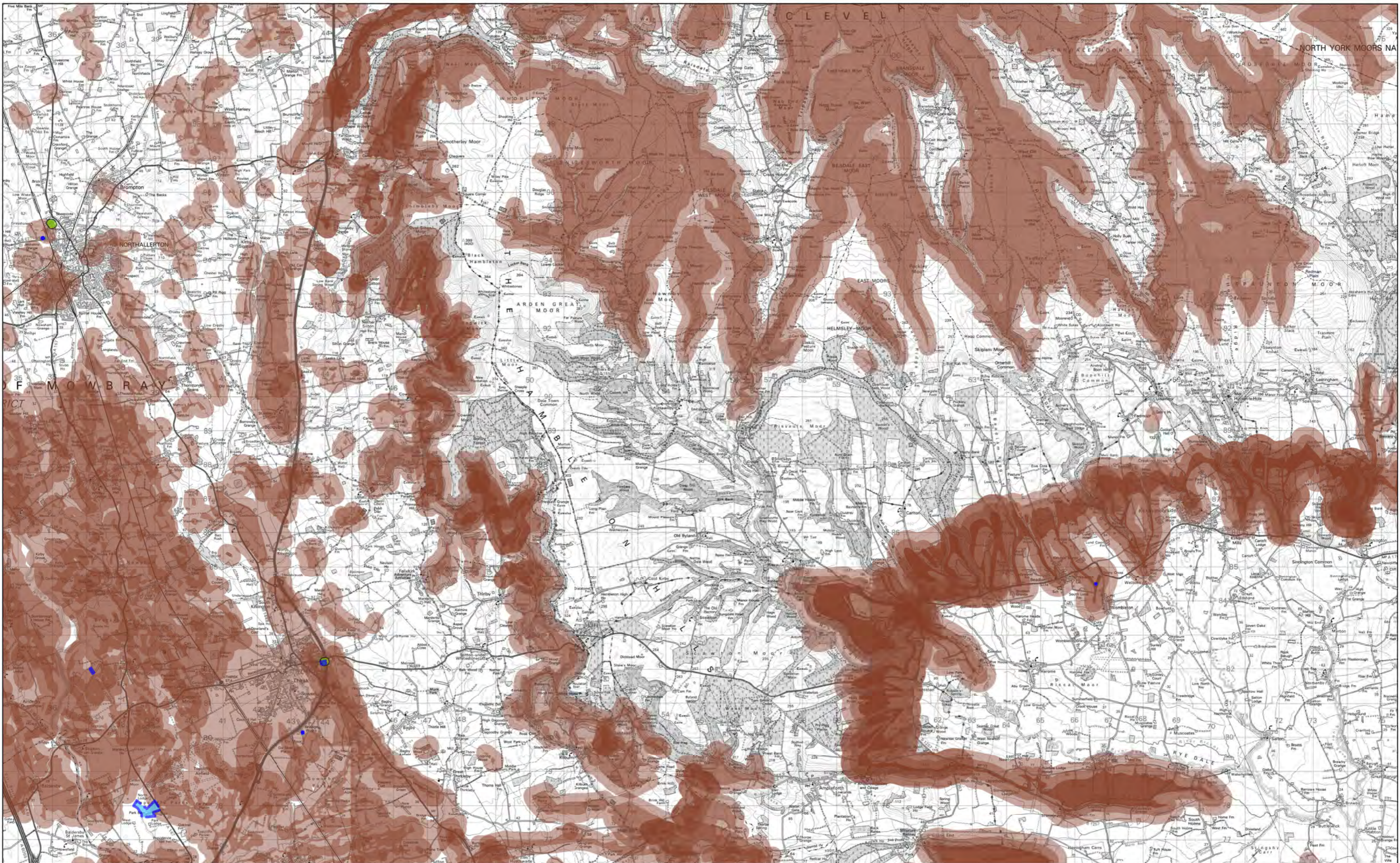
© CROWN COPYRIGHT ALL RIGHTS RESERVED NORTH YORKSHIRE COUNTY COUNCIL 10017648 2019
REPRODUCED WITH THE PERMISSION OF THE INFORMATIONAL JURISDICTION BOARD. ALL RIGHTS RESERVED

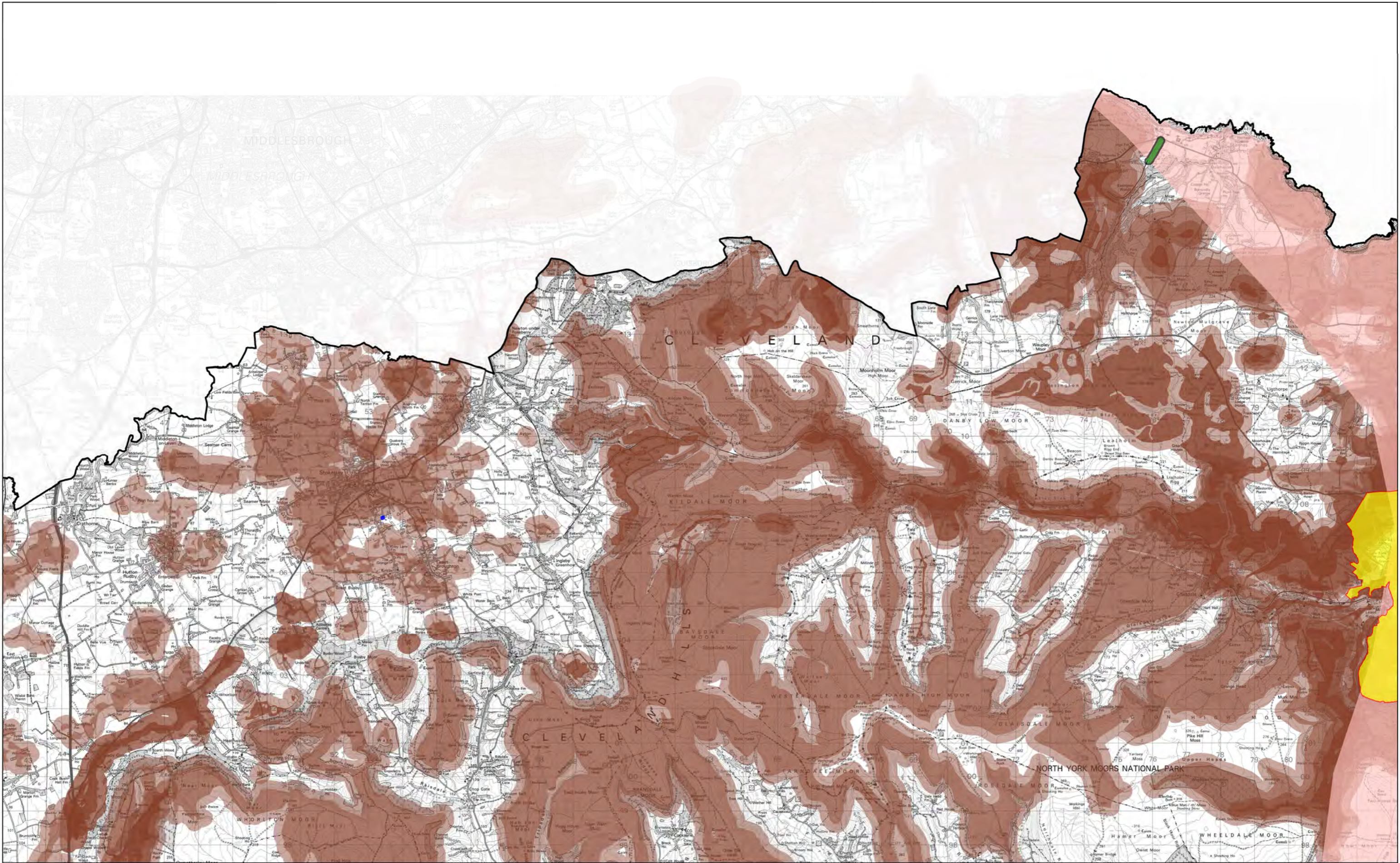


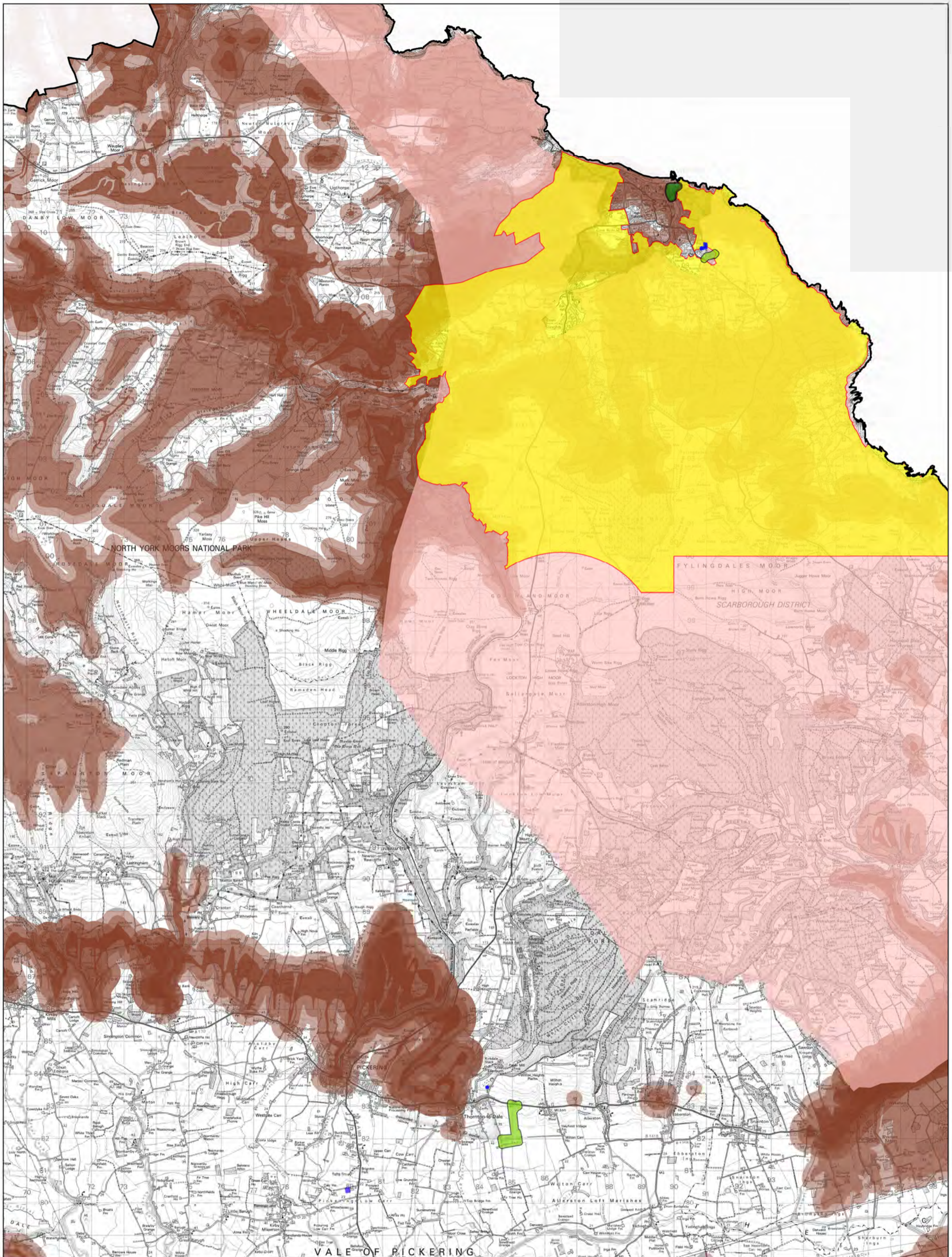






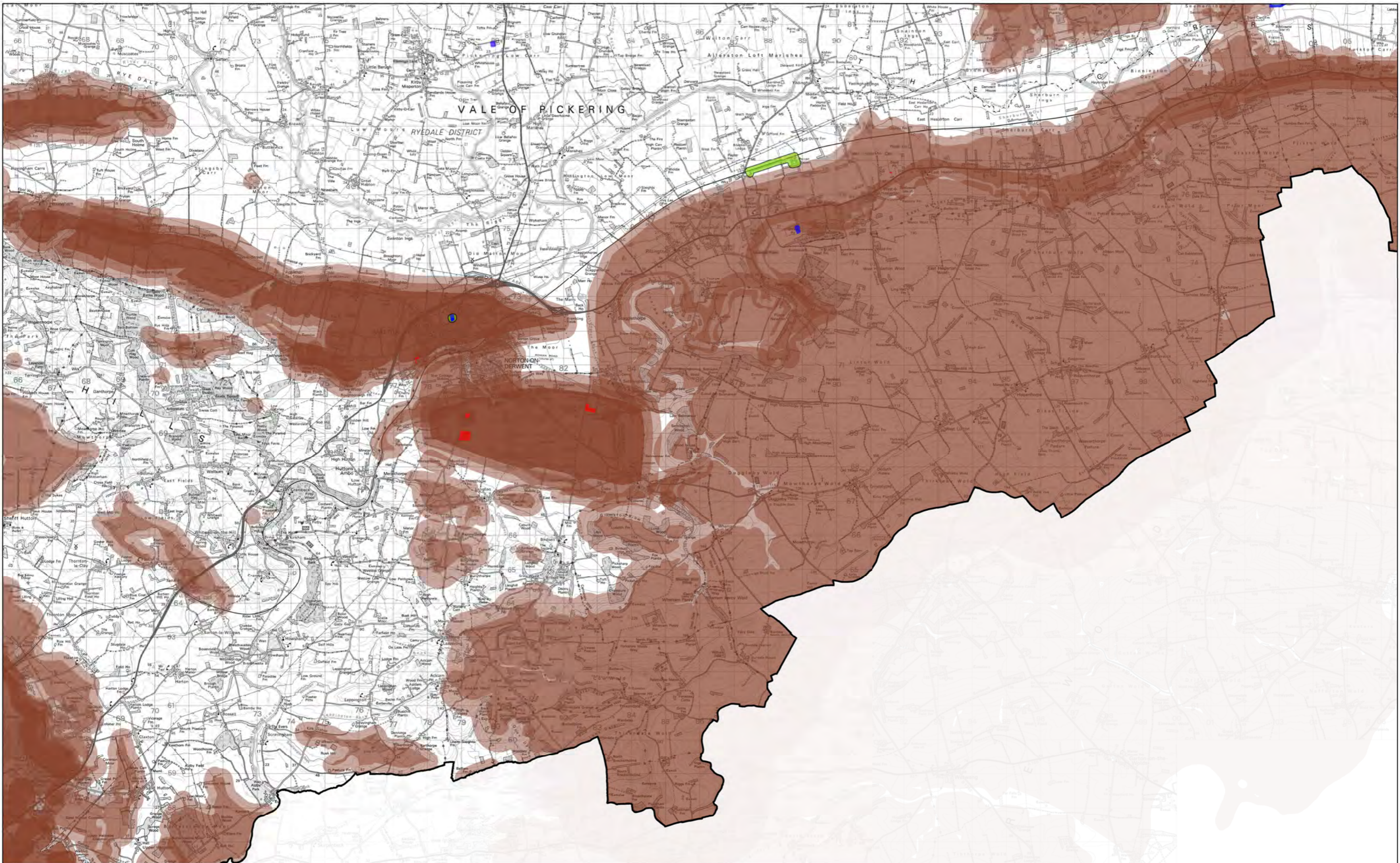


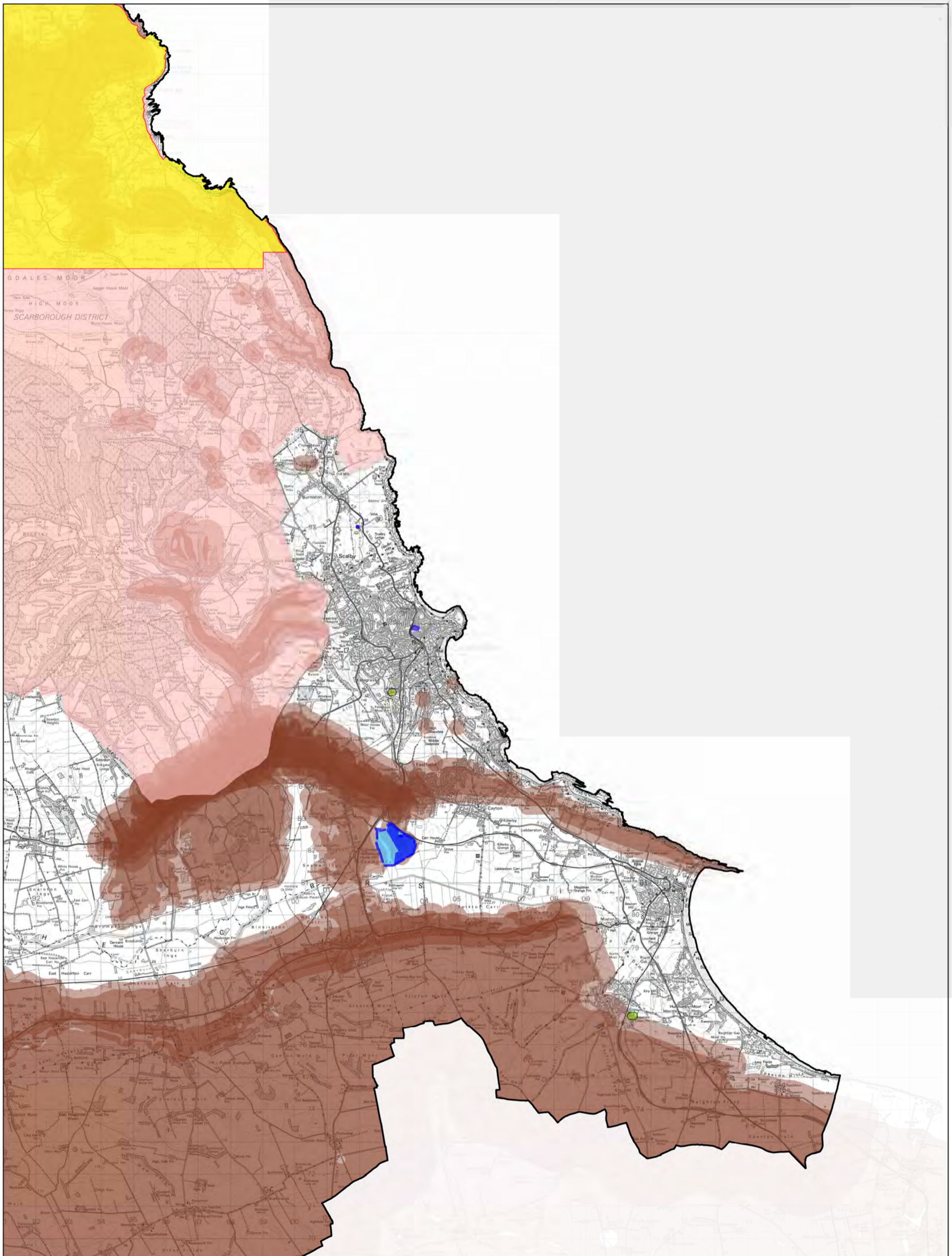




**Minerals Resource Safeguarding
Map 13**







**Minerals Resource Safeguarding
Map 15**

Contact us

Minerals and Waste Joint Plan Team Planning Services, North Yorkshire County Council, County Hall, Northallerton, North Yorkshire, DL7 8AH

Tel: **01609 780780** Email: mwjointplan@northyorks.gov.uk