



**EXAMINATION OF THE CITY OF YORK LOCAL PLAN
2017 – 2033**

AIR QUALITY MONITORING AREA NOTE

16 MAY 2022

York Local Plan Air Quality Monitoring Area Note 16 May 2022

Fulford (Order 2) and Salisbury Terrace (Order 3) Air Quality Management Areas (AQMA) were revoked on the basis that local air quality monitoring demonstrated compliance with the health-based annual mean NO₂ objective.

The link mentioned during the examination is here: https://uk-air.defra.gov.uk/aqma/local-authorities?la_id=63 (screen shot below, referring to the Fulford and Salisbury Terrace AQMA 2 and 3 respectively).

[Visit website for City of York Council](#)

AQMAs Declared by City of York Council

The following AQMAs have been declared by City of York Council.

These are listed with most recent first.

AQMA	Description	Date Declared	Date Amended	Date Revoked	Pollutants
York AQMA No.1	A number of main roads and properties in central York.	21/01/2002		28/09/2012	Nitrogen dioxide NO ₂
York AQMA No.2	An area encompassing the carriageway along Fulford Road, Main Street and Selby Road, York, and encompassing properties and adjacent land along part of Main Street.	08/04/2010		14/02/2020	Nitrogen dioxide NO ₂
AQMA No.3	An area including Water End, Salisbury Terrace and Leeman Road, and properties along Salisbury Terrace.	18/05/2012		14/12/2017	Nitrogen dioxide NO ₂
AQMA No.4	An area encompassing several roads and properties in central York	28/12/2012		17/12/2018	Nitrogen dioxide NO ₂
AQMA No.5	An area encompassing several roads and properties in central York	17/12/2018			Nitrogen dioxide NO ₂

The revocation orders are attached as Appendix 1 and Appendix 2 respectively.

Appendix 1 – Revocation of the Council of the City of York Air Quality Management Area Order No. 2

THE COUNCIL OF THE CITY OF YORK

ENVIRONMENT ACT 1995 PART IV SECTION 83(2)

REVOCATION OF THE COUNCIL OF THE CITY OF YORK AIR QUALITY MANAGEMENT AREA ORDER NO. 2

The Council of the City of York, in exercise of the powers conferred upon it by the Environment Act 1995 Part IV section 83(2), hereby makes the following Order:

1. This Order may be cited as the Council of the City of York Air Quality Management Area (No. 2) Revocation Order and shall come into effect on 14 February 2020.
2. The effect of the Order is to revoke as an Air Quality Management Area ("AQMA") the area identified by means of the colour key on the map attached to this Order. (The area includes all properties and land, either wholly or partially indicated by the colour key).
3. The AQMA was designated in relation to a likely breach of the nitrogen dioxide (annual mean) objective as specified in the Air Quality Regulations 2000.
4. This Order revokes the Council of the City of York Air Quality Management Area Order No. 2 which was made on 26 March 2010.

The Common Seal of
THE COUNCIL OF
THE CITY OF YORK
was hereunto affixed
in the presence of:



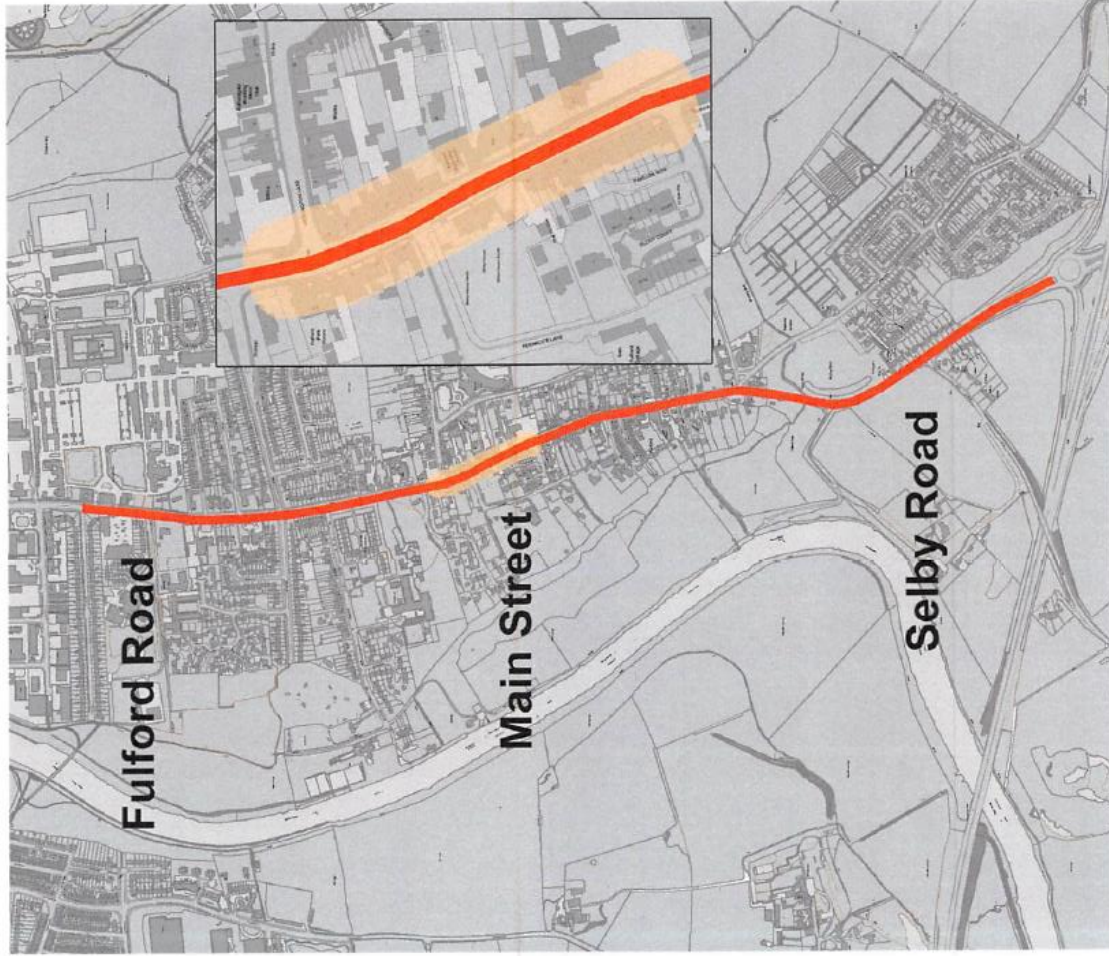
Attesting Officer

CAO
.....
Authorised Signatory

Dated

.....
30th January 2020

City of York Council Air Quality Management Area No 2



**Boundary of the Air
Quality Management Area**

— Roads

— Properties



This map is based on Ordnance Survey material with the permission of Ordnance Survey on behalf of the Controller of Her Majesty's Stationery Office Crown copyright 2010. Unauthorised reproduction infringes Crown copyright and may lead to prosecution or civil proceedings. York City Council Licence number: H00202818 2010.

Appendix 2 – Revocation of the Council of the City of York Air Quality Management Area Order No. 3

THE COUNCIL OF THE CITY OF YORK

ENVIRONMENT ACT 1995 PART IV SECTION 83(2)

REVOCATION OF THE COUNCIL OF THE CITY OF YORK AIR QUALITY MANAGEMENT AREA ORDER NO. 3

The Council of the City of York, in exercise of the powers conferred upon it by the Environment Act 1995 Part IV section 83(2), hereby makes the following Order:

1. This Order may be cited as the Council of the City of York Air Quality Management Area (No. 3) Revocation Order and shall come into effect on 14 December 2017.
2. The effect of the Order is to revoke as an Air Quality Management Area ("AQMA") the area identified by means of the colour key on the map attached to this Order. (The area includes all properties and land, either wholly or partially indicated by the colour key).
3. The AQMA was designated in relation to a likely breach of the nitrogen dioxide (annual mean) objective as specified in the Air Quality Regulations 2000.
4. This Order revokes the Council of the City of York Air Quality Management Area Order No. 3 which was made on 26 April 2012.

**The Common Seal of
THE COUNCIL OF
THE CITY OF YORK**
was hereunto affixed
in the presence of:

Attesting Officer



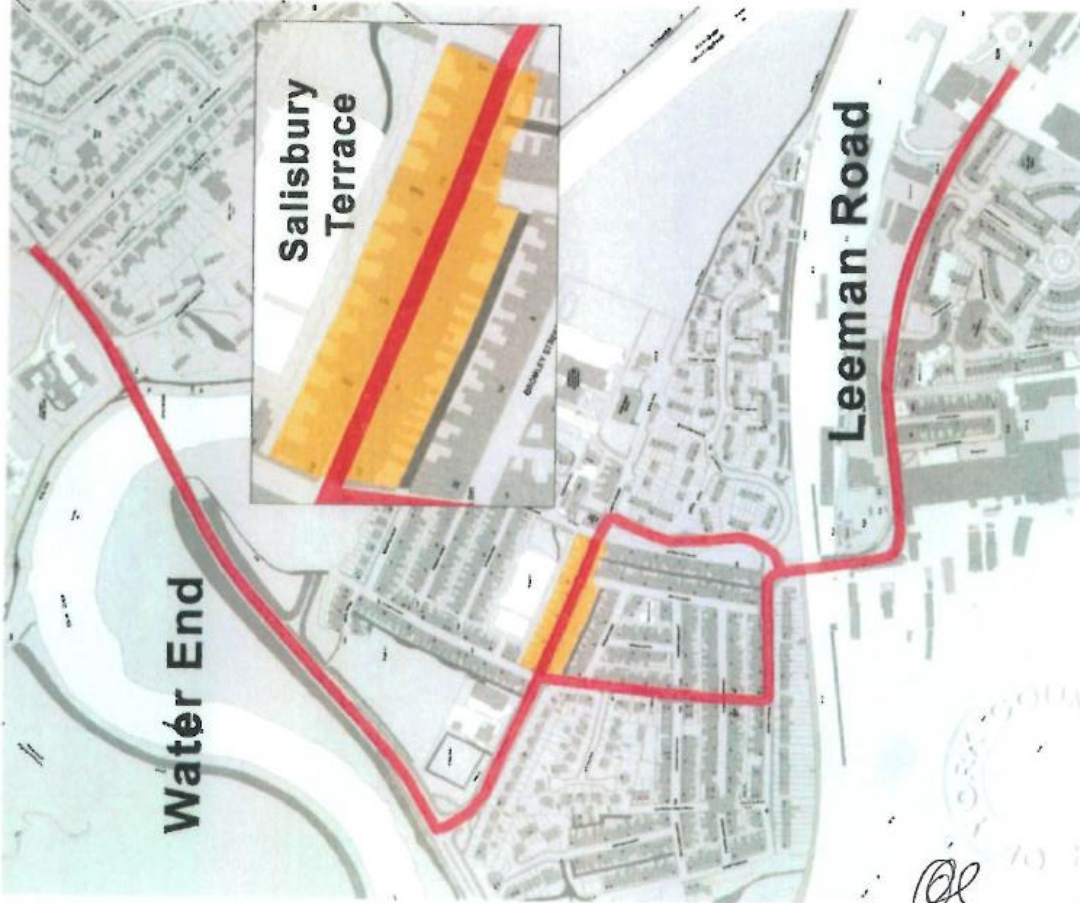
Dated

23. 11. 2017





10566

**City of York Council
Air Quality Management
Area No 3**



**Boundary of the Air
Quality Management Area**

-  Roads
-  Properties

